



STATE OF WEST VIRGINIA  
DEPARTMENT OF MINES  
OIL AND GAS DIVISION

**NOTICE OF PROPOSED LOCATION OF OIL AND GAS WELL**

To THE DEPARTMENT OF MINES,  
Charleston, W. Va.

<p><u>Elva York</u> COAL OPERATOR OR COAL OWNER (coal not operated) <u>Wayne, W. Va.</u> ADDRESS</p> <hr/> <p>COAL OPERATOR OR COAL OWNER <u>Elva York</u> OWNER OF MINERAL RIGHTS <u>Wayne, W. Va.</u> ADDRESS</p>	<p><u>Webster Myers</u> NAME OF WELL OPERATOR <u>Huntington, W. Va.</u> <u>1614 Seventh Avenue</u> COMPLETE ADDRESS</p> <hr/> <p><u>Dec. 6th, 1956</u>, 19____ PROPOSED LOCATION <u>Union</u> District <u>Wayne</u> County</p> <p>Well No. <u>1</u> <u>38° 20'</u> <u>82° 25'</u> <u>Elva York</u> Farm</p>
---	---

GENTLEMEN:

The undersigned well operator is entitled to drill upon the above named farm or tract of land for oil and gas, having fee title thereto, (or as the case may be) under grant or lease dated Nov 7th, 1955, made by Elva York, to Webster Myers, and recorded on the 10th day of November, 1955, in the office of the County Clerk for said County in Book 46, page 321.

The enclosed plat was prepared by a competent engineer and shows the proposed location of a well to be drilled for oil and gas by the undersigned well operator on the farm and in the Magisterial District and County above named, determined by survey and courses and distances from two permanent points, or land marks.

The undersigned well operator is informed and believes there are no coal operators operating beds of coal beneath said farm or tract of land on which said well is located, or within 500 feet of the boundaries of the same, who have mapped their workings and filed their maps as required by law, excepting the coal operators or coal owners (if any) above named as addressees.


The above named coal operators or coal owners (if any) are notified that any objections they may desire to make to such proposed location, or which they are required to make by Section 3 of said Code, if the drilling of a well at said proposed location will cause a dangerous condition in or about their respective coal mines, must be received by, or filed with the Department of Mines within ten\* days from the receipt of a copy of this notice and accompanying plat by said Department. Said coal operators are further notified that forms for use in making such objections will be furnished to them by the Department of Mines promptly on request and that all such objections must set forth as definitely as is reasonably possible the ground or grounds on which such objections are based and indicate the direction and distance the proposed location should be moved to overcome same.

(The next paragraph is to be completed only in Department's copy.)

Copies of this notice and the enclosed plat were mailed by registered mail, or delivered to the above named coal operators or coal owners at their above shown respective address \_\_\_\_\_ day \_\_\_\_\_ before, or on the same day with the mailing or delivery of this copy to the Department of Mines at Charleston, West Virginia.

Very truly yours,

Webster Myers  
WELL OPERATOR  
1614 Seventh Avenue  
STREET  
Huntington  
CITY OR TOWN  
West Virginia.  
STATE



Address of Well Operator }

08/25/2023

\*Section 3 . . . If no such objections be filed or be found by the department of mines, within said period of ten days from the receipt of said notice and plat by the department of mines, to said proposed location, the department shall forthwith issue to the well operator a drilling permit reciting the filing of such plat, that no objections have been made by the coal operators to the location, or found thereto by the department, and that the same is approved and the well operator authorized to proceed to drill at said location.



STATE OF WEST VIRGINIA  
DEPARTMENT OF MINES  
OIL AND GAS DIVISION

NOTICE OF PROPOSED LOCATION OF OIL AND GAS WELL

To THE DEPARTMENT OF MINES  
Charleston, W. Va.

Wabster Myers  
Rivers York

Wayne, W. Va. (coal not operated)  
1614 Seventh Avenue  
Huntington, W. Va.

ADDRESS

Dec. 6th, 1955

PROPOSED LOCATION

Union  
District

Wayne  
County

Well No. 1

Address

The undersigned well operator is entitled to drill upon the above named farm or tract of land for oil and gas, having fee title thereto, (or as the case may be) under grant or lease dated

Nov 7th, 1955, made by

Wabster Myers and recorded on the 10th day

of November, 1955, in the office of the County Clerk for said County in

Book 46 page 321

The enclosed plat was prepared by a competent engineer and shows the proposed location of a well to be drilled for oil and gas by the undersigned well operator on the farm and in the Mineral District and County above named, determined by survey and courses and distances from two permanent points or land marks.

The undersigned well operator is informed and believes there are no coal operators operating beds of coal beneath said farm or tract of land on which said well is located, or within 500 feet of the boundary of the same, who have mapped their workings and filed their maps as required by law, excepting the coal operators or coal owners (if any) above named as addressees.

The above named coal operators or coal owners (if any) are notified that any objections they may desire to make to such proposed location, or which they are required to make by Section 3 of said Code, if the drilling of a well at said proposed location will cause a dangerous condition in or about their respective coal mines, must be received by or filed with the Department of Mines within ten days from the receipt of a copy of this notice and accompanying plat by said Department. Said coal operators are further notified that forms for use in making such objections will be furnished to them by the Department of Mines promptly on request and that all such objections must set forth as definitely as is reasonably possible the ground or grounds on which such objections are based and indicate the direction and distance the proposed location should be moved to overcome same.

(The next paragraph is to be completed only in Department's copy.)  
Copies of this notice and the enclosed plat was mailed by registered mail, or delivered to the above named coal operators or coal owners at their above shown respective address, on the same day with the mailing or delivery of this copy to the Department of Mines at Charleston, West Virginia.

Very truly yours,

Wabster Myers

WELL OPERATOR

1614 Seventh Avenue

STREET


Huntington

CITY OR TOWN

West Virginia

STATE

Address of Well Operator



08/25/2023

\*Section 3 of the Code provides that no objections be filed or be found by the department of mines within said period of ten days from the receipt of said notice and plat by the department of mines to said proposed location, the department shall forthwith issue to the well operator a drilling permit, relieving the title of such plat, that no objections have been made by the coal operators to the location, or found correct by the department, and that the same is approved and the well operator authorized to proceed to drill at said location.

Permit Number WAY-1032

December 20, 1956

Mr. Webster Myers  
1614 Seventh Avenue  
Huntington, West Virginia

Dear Mr. Myers:

Enclosed is permit WAY-1032 for drilling  
Well No. 1 on Elva York Farm, Union District, Wayne  
County.

Very truly yours,

Administrative Assistant  
OIL AND GAS DIVISION

MG:g  
encl

cc Mr. R. C. Tucker, Assistant  
State Geologist

08/25/2023

Formation	Color	Hard or Soft	Top	Bottom 13	Oil, Gas or Water	Depth Found	Remarks
Brown Shale			2410	2420			
Slate & Shells			2420	2465			
Brown Shale-Light			2465	2520			
Brown Shale-Dark			2520	2600			
Slate			2600	2635			
Brown Shale			2635	2740			
White Slate			2740	2760			
Brown Shale			2760	2850	Gas 6/10 Water 1"	2760	
Black Shale			2850	2950			
Slate			2950	3140			
Brown Shale			3140	3190			
Corniferous Lime			3190	3845	Sulphur water and gas at 3385-3400		
Big Six			3845	3857	Gas 3885-Gas to 3855 30/10 Water 1		
Hard Sand			3857	3885			
					Shot 3845 to 3865 with 300 lbs		
					Hercules Gas well Explosive B		

08/25/2023

Date 4/30/57, 19\_\_

APPROVED Little Creek Gas Company, Owner  
Webster Myers, partner

By Webster Myers (Title)



STATE OF WEST VIRGINIA  
DEPARTMENT OF MINES  
OIL AND GAS DIVISION 13

Repealed State Statute  
WASTE CHECK 192 COMBINA

Quadrangle Waynesdot  
Way- 1032  
Permit No. 1032

WELL RECORD

Oil or Gas Well Gas  
(KIND)

Company	<u>Little Creek Gas Company (Webster Myers)</u>		Casing and Tubing	Used in Drilling	Left in Well	Packers
Address	<u>1614 7th Ave., Huntington, W.Va.</u>		Size			Bottom Hole
Farm	<u>Eva York</u>	Acres <u>76</u>	16			Wall & Anchor
Location (waters)	<u>Big Creek</u>		13	<u>42</u>	<u>42</u>	Kind of Packer
Well No.	<u>1</u>	Elev. <u>76780'</u>	10	<u>248</u>	<u>Pulled</u>	<u>7"x8 1/2"x16"</u>
District	<u>Union</u>	County <u>Wayne</u>	8 1/4	<u>1281</u>	<u>"</u>	Size of
The surface of tract is owned	by <u>Denny Whitt</u>		6 1/2	<del>2152</del> <del>2152</del>		<u>3"x6-5/8"x24"</u>
	Address <u>Wayne RFD</u>		7"	<u>2200</u>	<u>2200</u>	Depth set
Mineral rights are owned by	<u>Eva York</u>		3			<u>BH 2200</u>
	Address <u>432 6th Ave Huntington, W.Va</u>		2			<u>Anchor 3468</u>
Drilling commenced	<u>Jan 1, 1957</u>		Liners Used	<u>50FT(3885 to 3835)</u>		Perf. top
Drilling completed	<u>April 22, 1957</u>					<u>3853</u>
Date Shot	<u>4/23/57</u>	From <u>3845</u> To <u>3865</u>				Perf. bottom
With	<u>300 lbs Gas Well B</u>					<u>3885</u>
Open Flow	<u>24</u> /10ths Water in	<u>2</u> Inch				Perf. top
	/10ths Merc. in	Inch				Perf. bottom
Volume		Cu. Ft.				
Rock Pressure	<u>1250</u> lbs.	<u>48</u> hrs.				
Oil		bbls., 1st 24 hrs.				
Fresh water	<u>35</u> feet	feet				
Salt water	<u>1035</u> feet	feet				


CASING CEMENTED none SIZE No. Ft. Date

COAL WAS ENCOUNTERED AT none FEET INCHES

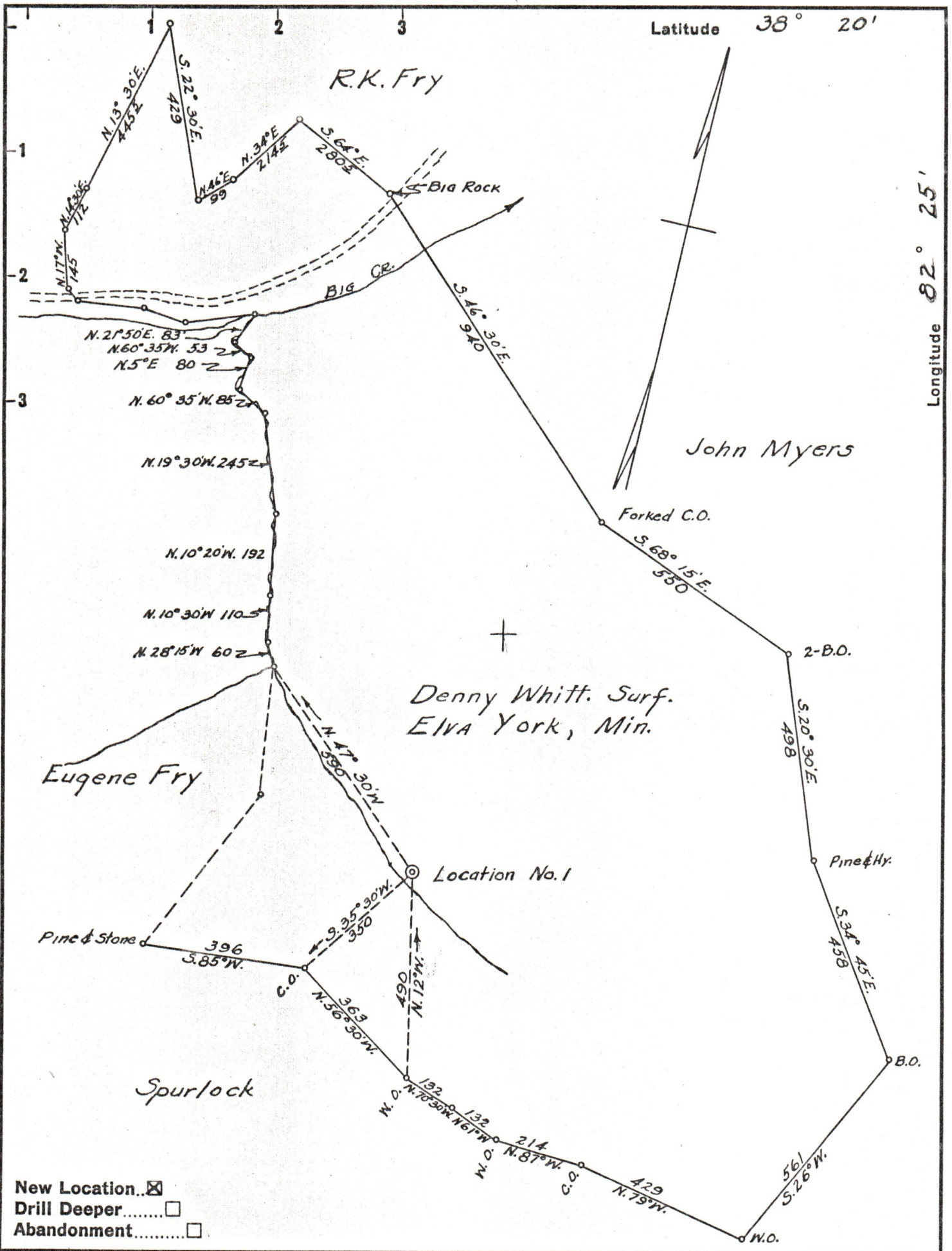
FEET INCHES FEET INCHES

FEET INCHES FEET INCHES

Formation	Color	Hard or Soft	Top	Bottom	Oil, Gas or Water	Depth Found	Remarks
Surface			0	15			
Sand			15	125			
Slate			125	200			
Sand			200	220			
Slate			220	225			
Sand			225	260			
Slate			260	285			
Sand			285	350			
Slate			350	540			
Sand			540	600			
Slate			600	645			
Sand			645	705			
Slate			705	850			
Slate & Shell			850	980			
Gas Sand			980	1015			
Salt Sand			1015	1085			
Slate			1085	1135			
Black Slate			1135	1175			
Salt Sand			1175	1182			
Red Rock			1182	1187			
Slate			1187	1195			
Shells			1195	1207			
Gray Slate			1207	1255			
Little Lime			1255	1275			
Big Lime			1275	1405			
Keener Sand			1405	1445			
Injun Sand			1445	1530			Small water in Injun
Slate & Shells			1530	2072			
Brown Shale			2072	2092			
Berea Sand			2092	2102			Show of Oil & Water in Berea
Slate			2102	2105			
Shells-Hard			2105	2115			
Slate & Shells			2115	2190			
Brown Shale			2190	2312			
White Slate			2312	2365			
Hard Shell			2365	2380			
Slate			2380	2410			



08/25/2023



Company WEBSTER MYERS

Address HUNTINGTON, W. VA.

Farm ELVA YORK

Tract \_\_\_\_\_ Acres 76 Lease No. \_\_\_\_\_

Well (Farm) No. 1 Serial No. \_\_\_\_\_

Elevation (Spirit Level) 780

Quadrangle GUYANDOT

County WAYNE District UNION

Engineer G. E. Ewing

Engineer's Registration No. 309

File No. \_\_\_\_\_ Drawing No. \_\_\_\_\_

Date 12-4-56 Scale 1" = 300

STATE OF WEST VIRGINIA  
DEPARTMENT OF MINES  
OIL AND GAS DIVISION  
CHARLESTON

**WELL LOCATION MAP**

FILE NO. WAY-1032 08/25/2023

+ Denotes location of well on United States Topographic Maps, scale 1 to 62,500, latitude and longitude lines being represented by border lines as shown.

- Denotes one inch spaces on border line of original tracing.