



STATE OF WEST VIRGINIA  
DEPARTMENT OF MINES  
OIL AND GAS DIVISION

NOTICE OF PROPOSED LOCATION OF OIL AND GAS WELL

To THE DEPARTMENT OF MINES,  
Charleston, W. Va.

United Fuel Gas Company

Charleston, W. Va.

ADDRESS

COAL OPERATOR OR COAL OWNER

ADDRESS

United Fuel Gas Company

OWNER OF MINERAL RIGHTS

Charleston, W. Va.

ADDRESS

Waylin Oil Company

NAME OF WELL OPERATOR

1019 Seventh Avenue  
Huntington, W. Va.

COMPLETE ADDRESS

January 7th, 1957

PROPOSED LOCATION

Stonewall District

Wayne County

Well No. 480-7 38° 10' 22° 15'

Alfred Dyer, Surf. Farm

GENTLEMEN:

The undersigned well operator is entitled to drill upon the above named farm or tract of land for oil and gas, having fee title thereto, (or as the case may be) under grant or lease dated August 10th, 1908, made by Trustees Guyan Land Association, to Hamlin Oil Company, and recorded on the \_\_\_\_\_ day of \_\_\_\_\_, in the office of the County Clerk for said County in Book \_\_\_\_\_, page \_\_\_\_\_.

The enclosed plat was prepared by a competent engineer and shows the proposed location of a well to be drilled for oil and gas by the undersigned well operator on the farm and in the Magisterial District and County above named, determined by survey and courses and distances from two permanent points, or land marks.

The undersigned well operator is informed and believes there are no coal operators operating beds of coal beneath said farm or tract of land on which said well is located, or within 500 feet of the boundaries of the same, who have mapped their workings and filed their maps as required by law, excepting the coal operators or coal owners (if any) above named as addressees.

The above named coal operators or coal owners (if any) are notified that any objections they may desire to make to such proposed location, or which they are required to make by Section 3 of said Code, if the drilling of a well at said proposed location will cause a dangerous condition in or about their respective coal mines, must be received by, or filed with the Department of Mines within ten\* days from the receipt of a copy of this notice and accompanying plat by said Department. Said coal operators are further notified that forms for use in making such objections will be furnished to them by the Department of Mines promptly on request and that all such objections must set forth as definitely as is reasonably possible the ground or grounds on which such objections are based and indicate the direction and distance the proposed location should be moved to overcome same.

(The next paragraph is to be completed only in Department's copy.)

Copies of this notice and the enclosed plat were mailed by registered mail, or delivered to the above named coal operators or coal owners at their above shown respective address \_\_\_\_\_ day before, or on the same day with the mailing or delivery of this copy to the Department of Mines at Charleston, West Virginia.

Very truly yours,

Waylin Oil Company

% David Fox  
1019 Seventh Avenue

STREET


Huntington

CITY OR TOWN

West Virginia.

STATE

08/25/2023



Address of Well Operator }

\*Section 3. If no such objections be filed or be found by the department of mines, within said period of ten days from the receipt of said notice and plat by the department of mines, to said proposed location, the department shall forthwith issue to the well operator a drilling permit reciting the filing of such plat, that no objections have been made by the coal operators to the location, or found thereto by the department, and that the same is approved and the well operator authorized to proceed to drill at said location.



STATE OF WEST VIRGINIA  
DEPARTMENT OF MINES  
OIL AND GAS DIVISION

NOTICE OF PROPOSED LOCATION OF OIL AND GAS WELL

To The Department of Mines  
Charleston, W. Va.

Waylin Oil Company

United Fuel Gas Company

1019 Seventh Avenue  
Huntington, W. Va.

Charleston, W. Va.

January 27th 1927

PROPOSED LOCATION

Stonewall District

Wayne County

Alfred Dyer, Surf, Farm

COAL OPERATOR OR COAL OWNER

United Fuel Gas Company

Charleston, W. Va.

GENTLEMEN:

The undersigned well operator is entitled to drill upon the above named farm or tract of land for oil and gas, having for title thereto, (or as the case may be) under grant or lease dated August 10th, 1908, made by Trustees Guyan Land Association to

Waylin Oil Company, and recorded on the \_\_\_\_\_ day of \_\_\_\_\_ in the office of the County Clerk for said County in

book \_\_\_\_\_ page \_\_\_\_\_

The enclosed plat was prepared by a competent engineer and shows the proposed location of a well to be drilled for oil and gas by the undersigned well operator on the farm and in the Mineral District and County above named, determined by survey and courses and distances from two permanent points, or land marks.

The undersigned well operator is informed and believes there are no coal operators operating beds of coal beneath said farm or tract of land on which said well is located, or within 500 feet of the boundary of the same, who have mapped their workings and filed their maps as required by law, excepting the coal operators or coal owners (if any) above named as addressees.


The above named coal operators or coal owners (if any) are notified that any objections they may desire to make to such proposed location, or which they are required to make by Section 3 of said Code, if the drilling of a well at said proposed location will cause a dangerous condition in or about their respective coal mines, must be received by or filed with the Department of Mines within ten days from the receipt of a copy of this notice and accompanying plat by said Department. Said coal operators are further notified that forms for use in making such objections will be furnished to them by the Department of Mines promptly on request and that all such objections must set forth as definitely as is reasonably possible the ground or grounds on which such objections are based and indicate the direction and distance the proposed location should be moved to overcome same.

(The next paragraph is to be completed only in Department's copy.)  
Copies of this notice and the enclosed plat were mailed by registered mail, or delivered to the above named coal operators or coal owners at their above shown respective addresses \_\_\_\_\_ day \_\_\_\_\_ before \_\_\_\_\_ or on the same day with the mailing or delivery of this copy to the Department of Mines at Charleston, West Virginia.

Very truly yours,

Waylin Oil Company  
David Fox  
1019 Seventh Avenue  
Huntington  
West Virginia.

Address of Well Operator



08/25/2023

Section 8 of said Code provides that if any objections be filed or be found by the department of mines, within said period of ten days from the receipt of said notice and plat by the department of mines, to said proposed location, the department shall forthwith cause the well operator a drilling permit, subject to the filing of such plat, that no objections have been made by the coal operators to the location or found therein by the department, and that the same is approved and the well operator authorized to proceed to drill at said location.

Permit Number 1055

January 24, 1957

Waylin Oil Company  
1019 Seventh Avenue  
Huntington, West Virginia

Gentlemen:

Enclosed is permit WAY-1035 to drill well  
NO. 4-Sr-7 on the Alfred Dye farm, Stonewall District,  
Wayne County.

Very truly yours,

Administrative Assistant  
OIL AND GAS DIVISION

CNH:K  
Encl-1

CC: O. C. Allen, Inspector

08/25/2023

February 21, 1958

Waylin Oil Company  
1019 7th Avenue,  
Huntington 1, West Virginia

Att: Mr. David Fox

Gentlemen:

Please send us two copies of the well record  
for the completion of the following wells:

<u>Permit No.</u>	<u>Well No.</u>	<u>Farm</u>	<u>District</u>
WAY-1034	3-Sr-6	Ernest Sanders	Stonewall
WAY-1035	4-Sr-7	Alfred Dyer	Stonewall

We are now preparing our Annual Report and your  
immediate attention to this matter, will be appreciated.  
Forms OG-10 are enclosed.

Very truly yours,

Director  
OIL AND GAS DIVISION

RFT/m

cc Mr. Ivan T. Henson, Inspector

08/25/2023

# WAYLIN OIL COMPANY

1019 SEVENTH AVENUE

HUNTINGTON 9, WEST VIRGINIA

February 25, 1958

Mr. C. F. Turley  
Director Oil & Gas Division  
Department of Mines  
Charleston, West Virginia

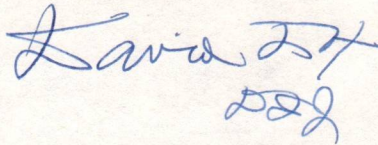
Dear Mr. Turley:

On February 14th we sent you a Well Log of Permit No. WAY 1034. I don't recall whether we sent it in duplicate or not but we are enclosing another copy of this record in the event we only sent you one.

Regarding WAY 1035, this well is undrilled and we are not sure as yet whether or not we are going to drill it.

Yours truly,


WAYLIN OIL COMPANY



David Fox

DF/jd

Enclosure



08/25/2023

WALLEN OIL COMPANY

1016 SEVENTH AVENUE

HUNTINGTON 2, WEST VIRGINIA

February 25, 1958

Mr. C. T. Turley  
Director Oil & Gas Division  
Department of Mines  
Charleston, West Virginia

Dear Mr. Turley:

On February 14th we sent you a well log of Permit No. WY 1034. I don't recall whether we sent it in duplicate or not but we are enclosing another copy of this record in the event we only sent you one.

Regarding WY 1035, this well is undrilled and we are not sure as yet whether or not we are going to drill it.


Yours truly,

WALLEN OIL COMPANY

David Fox

DF/34

Enclosure



February 27, 1958

Mr. David Fox  
Waylin Oil Company  
1019 Seventh Avenue  
Huntington 9, West Virginia

Dear Mr. Fox:

Thank you for the record of completion for your Well No. 3, Serial 6 on Ernest Sanders Farm, Stonewall District, Wayne County - permit WAY-1034.

We acknowledge receipt of your note that drilling of Well No. 4, Serial 7 on Alfred Dyer Farm, Stonewall District, Wayne County - permit WAY-1035, may not be drilled. In order to keep our records up-to-date, we will cancell the permit and if, at a later date, you decide to drill at this location, please write us requesting reinstatement of permit.

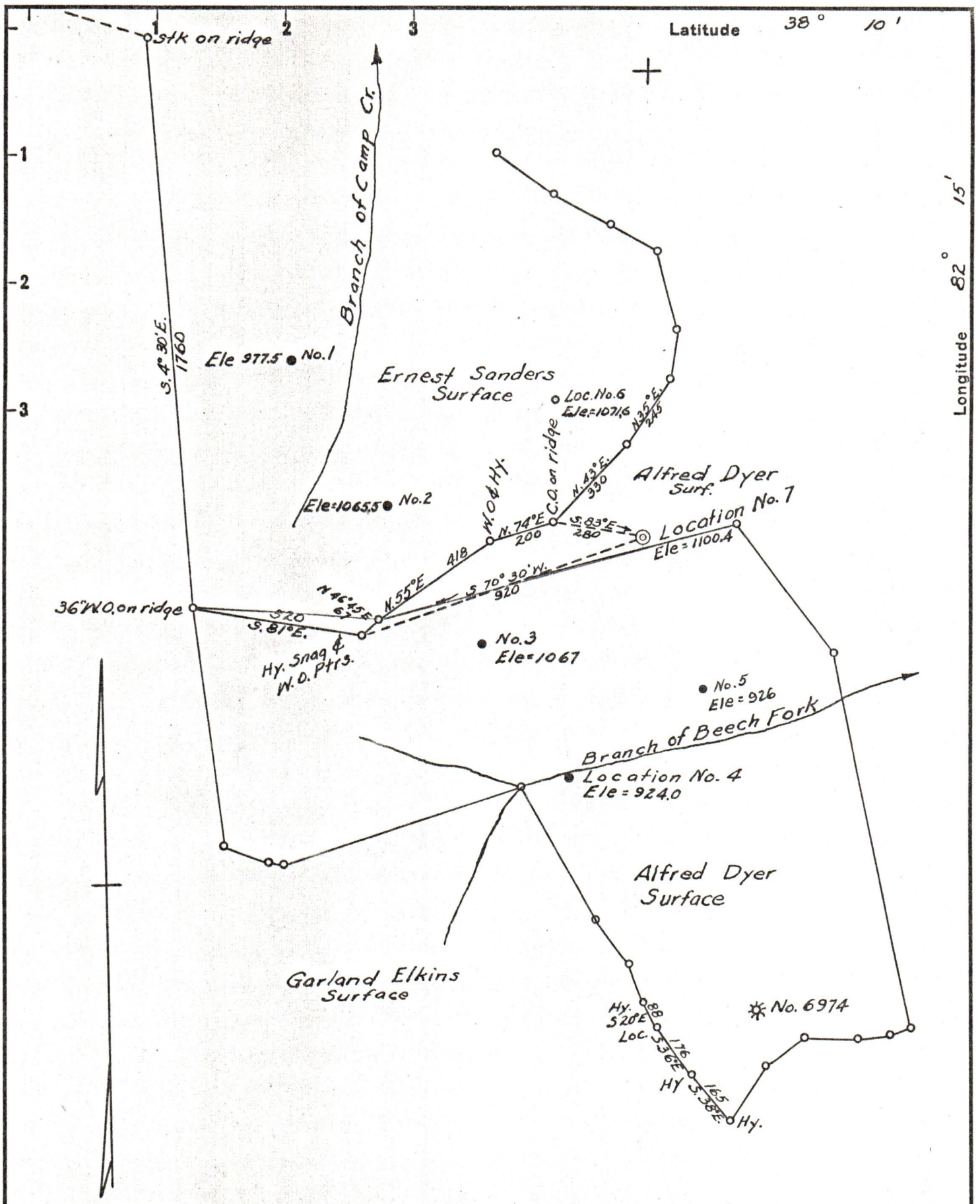
Very truly yours,

Director  
OIL AND GAS DIVISION

MG:g

cc Mr. Ivan T. Henson, Inspector

08/25/2023



New Location..    
 Drill Deeper.....    
 Abandonment.....

Company WAYLIN OIL CO.  
 1019 - Seventh Avenue  
 Address HUNTINGTON, W. VA  
 Farm U. F. G. CO. MINERAL TR. No. 1  
 Tract \_\_\_\_\_ Acres 16748.52 Lease No. \_\_\_\_\_  
 Well (Farm) No. 4 Serial No. 7  
 Elevation (Spirit Level) 1100.4  
 Quadrangle WAYNE  
 County WAYNE District STONEWALL  
 Engineer E. G. Ewing  
 Engineer's Registration No. 309  
 File No. \_\_\_\_\_ Drawing No. \_\_\_\_\_  
 Date 1-3-57 Scale 1" = 400'

STATE OF WEST VIRGINIA  
 DEPARTMENT OF MINES  
 OIL AND GAS DIVISION  
 CHARLESTON

**WELL LOCATION MAP**  
 FILE NO. WAY-1033 08/25/2023  
**NO WELL RECORD**  
 + Denotes location of well on United States Topographic Maps, scale 1 to 62,500, latitude and longitude lines being represented by border lines as shown.  
 - Denotes one inch spaces on border line of original tracing.