



STATE OF WEST VIRGINIA
DEPARTMENT OF MINES
OIL AND GAS DIVISION

NOTICE OF PROPOSED LOCATION OF OIL AND GAS WELL

To THE DEPARTMENT OF MINES,
Charleston, W. Va.

Edgar T. Lester & Clella Lester
COAL OPERATOR OR COAL OWNER
Route #1, Fort Gay, West Virginia
ADDRESS

The Chartiers Oil Company
NAME OF WELL OPERATOR
1518 Farmers Bank Building
Pittsburgh 22, Pennsylvania
COMPLETE ADDRESS

COAL OPERATOR OR COAL OWNER

ADDRESS

_____, 19____
PROPOSED LOCATION

Butler District

Edgar T. Lester & Clella Lester
OWNER OF MINERAL RIGHTS
Route #1, Fort Gay, West Virginia
ADDRESS

Wayne County
Well No. 1 Lat. 38° 15'
Long. 82° 30' Elev. 682.7
Edgar T. Lester Farm

GENTLEMEN:

The undersigned well operator is entitled to drill upon the above named farm or tract of land for oil and gas, having fee title thereto, (or as the case may be) under grant or lease dated _____
January 26, 1944, made by Edgar T. Lester & Clella Lester, to
United Fuel Gas Company, and recorded on the 16th day
of February, 1944, in the office of the County Clerk for said County in
Book 31, page 402.

The enclosed plat was prepared by a competent engineer and shows the proposed location of a well to be drilled for oil and gas by the undersigned well operator on the farm and in the Magisterial District and County above named, determined by survey and courses and distances from two permanent points, or land marks.

The undersigned well operator is informed and believes there are no coal operators operating beds of coal beneath said farm or tract of land on which said well is located, or within 500 feet of the boundaries of the same, who have mapped their workings and filed their maps as required by law, excepting the coal operators or coal owners (if any) above named as addressees.

The above named coal operators or coal owners (if any) are notified that any objections they may desire to make to such proposed location, or which they are required to make by Section 3 of said Code, if the drilling of a well at said proposed location will cause a dangerous condition in or about their respective coal mines, must be received by, or filed with the Department of Mines within ten* days from the receipt of a copy of this notice and accompanying plat by said Department. Said coal operators are further notified that forms for use in making such objections will be furnished to them by the Department of Mines promptly on request and that all such objections must set forth as definitely as is reasonably possible the ground or grounds on which such objections are based and indicate the direction and distance the proposed location should be moved to overcome same.


(The next paragraph is to be completed only in Department's copy.)

Copies of this notice and the enclosed plat were mailed by registered mail, or delivered to the above named coal operators or coal owners at their above shown respective address _____ day _____ before, or on the same day with the mailing or delivery of this copy to the Department of Mines at Charleston, West Virginia.

Very truly yours, THE CHARTIERS OIL COMPANY
[Signature] Vice President
WELL OPERATOR

Address of Well Operator }

1518 Farmers Bank Building
STREET
Pittsburgh 22,
CITY OR TOWN
Pennsylvania
STATE



08/25/2023

*Section 3 If no such objections be filed or be found by the department of mines, within said period of ten days from the receipt of said notice and plat by the department of mines, to said proposed location, the department shall forthwith issue to the well operator a drilling permit reciting the filing of such plat, that no objections have been made by the coal operators to the location, or found thereto by the department, and that the same is approved and the well operator authorized to proceed to drill at said location.



STATE OF WEST VIRGINIA
DEPARTMENT OF MINES
OIL AND GAS DIVISION

NOTICE OF PROPOSED LOCATION OF OIL AND GAS WELL

To The Department of Mines,
Charleston, W. Va.

Robert T. Lester & Orlie Lester

Route #1, Fort Gay, West Virginia

The Operators Oil Company

118 Farmers Bank Building
Martinsburg, W. Va.

PROPOSED LOCATION

County _____

County _____

Well No. _____

Operator _____

The undersigned well operator is entitled to drill upon the above named land or part of land for oil and gas, having for this purpose, (or as the case may be) under grant or lease dated _____

_____ (Robert T. Lester & Orlie Lester), hereby _____ and recorded on the _____

of _____ in the office of the County Clerk for said County in _____

The enclosed plat was prepared by a competent engineer and shows the proposed location of a well to be drilled for oil and gas by the undersigned well operator on the land and in the _____

and County above named, determined by survey and courses and distances from two permanent points or land marks.

The undersigned well operator is informed and believes there are no coal operators operating beds of coal beneath said land or tract of land on which said well is located, or within 500 feet of the boundary of the same, who have acquired their workings and find their name as required by law, excepting the coal operators or coal owners (if any) above named as addressers.

The above named coal operators or coal owners (if any) are notified that any objections they may desire to make to such proposed location or which they are required to make by Section 6 of said Code, if the drilling of a well at said proposed location will cause a fracture condition in or about their respective coal seams, must be received by or filed with the Department of Mines within ten days from the receipt of this notice and an accompanying plat by said Department. Said coal operators are further notified that for use in making such objections will be furnished to them by the Department of Mines promptly on request and that all such objections must set forth as detailed as it reasonably possible the ground or grounds on which such objections are based and indicate the distance and distance the proposed location should be moved to overcome same.

(The next paragraph is to be omitted only in Department copy.)
Copies of this notice and the enclosed plat were mailed by registered mail or delivered to the above named coal operators or coal owners at their above shown respective addresses _____

or on the same day with the mailing or delivery of this copy to the Department of Mines at Charleston, West Virginia.

Very truly yours,
THE OPERATORS OIL COMPANY
WILL OPERATOR
118 Farmers Bank Building
Martinsburg, W. Va.

Address of Well Operator

RECEIVED
WEST VIRGINIA
DEPT. OF MINES
OIL AND GAS DIVISION

08/25/2023

Section 6. If no such objections be filed or be found by the Department of Mines, within each period of ten days from the receipt of said notice and plat by the Department of Mines in said proposed location, the Department shall forthwith issue to the well operator a drilling permit and permit the drilling of such well, but no operations approved and the well operator authorized to proceed to drill at said location.



27
9-27-65
WJ

STATE OF WEST VIRGINIA
DEPARTMENT OF MINES
OIL AND GAS DIVISION

NOTICE OF PROPOSED LOCATION OF OIL AND GAS WELL

To THE DEPARTMENT OF MINES,
Charleston, W. Va.

To Be Deepened

No Coal
COAL OPERATOR OR COAL OWNER

Pip Petroleum Corp.
NAME OF WELL OPERATOR

ADDRESS

1814 Seventh Street, Parkersburg, W. Va.
COMPLETE ADDRESS

COAL OPERATOR OR COAL OWNER

September 24, 19 65
PROPOSED LOCATION

ADDRESS

Butler District

Clella Lester
OWNER OF MINERAL RIGHTS

Wayne County

R. # 1 Fort Gay, West Virginia
ADDRESS

Well No. 1

Edgar T. Lester Farm
Elevation 628.23 feet 220 acres

GENTLEMEN:

The undersigned well operator is entitled to drill upon the above named farm or tract of land for oil and gas, having fee title thereto, (or as the case may be) under grant or lease dated July 22, 1964, made by Harold Alexander, to Pip Petroleum, Corp., and recorded on the day of July 22, 1964, in the office of the County Clerk for said County in Book 11, page 410 to 414

The enclosed plat was prepared by a competent engineer and shows the proposed location of a well to be drilled for oil and gas by the undersigned well operator on the farm and in the Magisterial District and County above named, determined by survey and courses and distances from two permanent points, or land marks.

The undersigned well operator is informed and believes there are no coal operators operating beds of coal beneath said farm or tract of land on which said well is located, or within 500 feet of the boundaries of the same, who have mapped their workings and filed their maps as required by law, excepting the coal operators or coal owners (if any) above named as addressees.

The above named coal operators or coal owners (if any) are notified that any objections they may desire to make to such proposed location, or which they are required to make by Section 3 of said Code, if the drilling of a well at said proposed location will cause a dangerous condition in or about their respective coal mines, must be received by, or filed with the Department of Mines within ten* days from the receipt of a copy of this notice and accompanying plat by said Department. Said coal operators are further notified that forms for use in making such objections will be furnished to them by the Department of Mines promptly on request and that all such objections must set forth as definitely as is reasonably possible the ground or grounds on which such objections are based and indicate the direction and distance the proposed location should be moved to overcome same.

(The next paragraph is to be completed only in Department's copy.)

Copies of this notice and the enclosed plat were mailed by registered mail, or delivered to the above named coal operators or coal owners at their above shown respective address day before, or on the same day with the mailing or delivery of this copy to the Department of Mines at Charleston, West Virginia.

Very truly yours, R.S. Loper

PIP PETROLEUM CORP.

WELL OPERATOR

1814 Seventh Street

STREET


Parkersburg,

CITY OR TOWN

West Virginia

STATE

08/25/2023



Address of Well Operator }

*Section 3 If no such objections be filed or be found by the department of mines, within said period of ten days from the receipt of said notice and plat by the department of mines, to said proposed location, the department shall forthwith issue to the well operator a drilling permit reciting the filing of such plat, that no objections have been made by the coal operators to the location, or found thereto by the department, and that the same is approved and the well operator authorized to proceed to drill at said location.

BLANKET BOND:

WAY-1057

DRILL DEEDER PERMIT NUMBER

A 10

September 11, 1957

Mr. W. E. Good, Engineer
Good Engineering Company
Williamson, West Virginia

Dear Mr. Good:

We are returning tracing made for Chartiers Oil Company for their Well No. 1 on Edgar T. Lester Farm, Butler District, Wayne County for the courses and distances from the permanent landmarks to which the well is tied in to the next corner, immediately adjoining those landmarks.

Please return to us as soon as possible.

Very truly yours,

Assistant Director
OIL AND GAS DIVISION

G:g
encl

08/25/2023

W. E. Good
Va. Reg. No. 46
Ky. Reg. No. 667
W. Va. Reg. No. 270
Member A. I. M. M. E.

A-11

Good Engineering Company INC.

Civil & Mining Engineers
Commercial Blueprinters
Williamson, W. Va.

P. O. Box 417
Phone 539

September 13, 1957

West Virginia Department of Mines
Charleston, West Virginia

Attention: **M.** E. Griffith, Assistant Director
Oil and Gas Division


Gentlemen:

Enclosed herewith is tracing showing the location of Well No. 1 on the Edgar T. Lester Farm, made for the Chartiers Oil Company, on which we have given you the courses and distances as requested in your letter of September 11th.

We were under the impression that it was not necessary to furnish anything except the bearing between the two permanent marks. We should appreciate your advising us as to whether or not the additional information requested by you on the above tracing should be furnished on all future plats. We have not done so in the past.


Yours very truly,

GOOD ENGINEERING COMPANY, INC.



B

WEG/cc
Enclosure



September 16, 1957

Mr. W. E. Good
Good Engineering Company, Inc
P. O. Box 417
Williamson, West Virginia

Dear Mr. Good:

We acknowledge receipt of your letter of September 13 in regard to the requirements of preparing tracings of oil and gas-well locations.

Under separate cover, we are sending you a copy of the Oil and Gas Laws, Rules and Regulations and refer you to Rule 6 which will explain all the details of preparing the maps.

Thank you for your cooperation.

Very truly yours,

Director
OIL AND GAS DIVISION

MG:g

08/25/2023

Formation	Color	Hard or Soft	Top	Bottom	Oil, Gas or Water	Depth Found	Remarks
1875			1875				
1880			1880	1888			
1890			1890	1890			
1895			1895	1895			
1900			1900	1900			
1910			1910	1910			
1920			1920	1920			
1930			1930	1930			
1940			1940	1940			
1950			1950	1950			
1960			1960	1960			
1970			1970	1970			
1980			1980	1980			
1990			1990	1990			
2000			2000	2000			
2010			2010	2010			
2020			2020	2020			
2030			2030	2030			
2040			2040	2040			
2050			2050	2050			
2060			2060	2060			
2070			2070	2070			
2080			2080	2080			
2090			2090	2090			
2100			2100	2100			
2110			2110	2110			
2120			2120	2120			
2130			2130	2130			
2140			2140	2140			
2150			2150	2150			
2160			2160	2160			
2170			2170	2170			
2180			2180	2180			
2190			2190	2190			
2200			2200	2200			
2210			2210	2210			
2220			2220	2220			
2230			2230	2230			
2240			2240	2240			
2250			2250	2250			
2260			2260	2260			
2270			2270	2270			
2280			2280	2280			
2290			2290	2290			
2300			2300	2300			
2310			2310	2310			
2320			2320	2320			
2330			2330	2330			
2340			2340	2340			
2350			2350	2350			
2360			2360	2360			
2370			2370	2370			
2380			2380	2380			
2390			2390	2390			
2400			2400	2400			
2410			2410	2410			
2420			2420	2420			
2430			2430	2430			
2440			2440	2440			
2450			2450	2450			
2460			2460	2460			
2470			2470	2470			
2480			2480	2480			
2490			2490	2490			
2500			2500	2500			
2510			2510	2510			
2520			2520	2520			
2530			2530	2530			
2540			2540	2540			
2550			2550	2550			
2560			2560	2560			
2570			2570	2570			
2580			2580	2580			
2590			2590	2590			
2600			2600	2600			
2610			2610	2610			
2620			2620	2620			
2630			2630	2630			
2640			2640	2640			
2650			2650	2650			
2660			2660	2660			
2670			2670	2670			
2680			2680	2680			
2690			2690	2690			
2700			2700	2700			
2710			2710	2710			
2720			2720	2720			
2730			2730	2730			
2740			2740	2740			
2750			2750	2750			
2760			2760	2760			
2770			2770	2770			
2780			2780	2780			
2790			2790	2790			
2800			2800	2800			
2810			2810	2810			
2820			2820	2820			
2830			2830	2830			
2840			2840	2840			
2850			2850	2850			
2860			2860	2860			
2870			2870	2870			
2880			2880	2880			
2890			2890	2890			
2900			2900	2900			
2910			2910	2910			
2920			2920	2920			
2930			2930	2930			
2940			2940	2940			
2950			2950	2950			
2960			2960	2960			
2970			2970	2970			
2980			2980	2980			
2990			2990	2990			
3000			3000	3000			

08/25/2023

Date December 19, 19 57
 APPROVED THE CHARTIERS OIL COMPANY, Owner
 By Tom Brown Vice President
 (Title)



STATE OF WEST VIRGINIA DEPARTMENT OF MINES OIL AND GAS DIVISION

Lease No. 3311

Quadrangle LOUISA

Permit No. WAY-1057

WELL RECORD

Oil or Gas Well GAS (KIND)

Company The Chartiers Oil Company
Address 1518 Farmers Bk. Bldg., Pittsburgh 22, Pa.
Farm Edgar T. & Clella Lester Acres 220
Location (waters) Trace Fork of Wolfe Creek
Well No. 1 Elev. 682.23
District Butler County Wayne
The surface of tract is owned in fee by Edgar T. & Clella Lester
Mineral rights are owned by Edgar T. & Clella Lester

Table with columns: Casing and Tubing, Used in Drilling, Left in Well, Packers. Includes data for tubing sizes (16, 13, 10, 8 1/4, 6 5/8, 5 3/16) and packer details (Anchor, 2" x 8-5/8", Depth set 1838').

Drilling commenced October 15, 1957
Drilling completed November 8, 1957
Date Shot 11/13/57 From 1890 To 1898
With 60 qts. Nitro-Glycerin
Open Flow /10ths Water in Inch
Volume 348 M Cu. Ft.
Rock Pressure 550 lbs. 21 hrs.
Oil bbls., 1st 24 hrs.
WELL ACIDIZED
WELL FRACTURED

Table with columns: CASING CEMENTED, SIZE, No. Ft., Date. Includes COAL WAS ENCOUNTERED AT table with columns: FEET, INCHES.

RESULT AFTER TREATMENT

ROCK PRESSURE AFTER TREATMENT

Fresh Water Feet Salt Water Feet

Main well log table with columns: Formation, Color, Hard or Soft, Top, Bottom, Oil, Gas or Water, Depth, Remarks. Includes a circular 'RECEIVED' stamp from the West Virginia Dept. of Mines dated DEC 1957.



*Miss Phillips
1-31-66
48*

STATE OF WEST VIRGINIA
DEPARTMENT OF MINES
OIL AND GAS DIVISION

Quadrangle Louisa
Permit No. WAY-1057 DD

WELL RECORD

Oil or Gas Well Gas
(KIND)

Company Pip Petroleum, Corp.
Address 181 1/2 Seventh Street, Parkersburg, W. Va.
Farm Edgar T. Lester Acres 220
Location (waters) Trace Fork of Wolfe Creek
Well No. One Elev. 682.23
District Bulter County Wayne
The surface of tract is owned in fee by Edgar T. and Clella Lester
Address Rt. # 1 Ft. Gay, W. Va.
Mineral rights are owned by Edgar T. and Clella Lester
Address Rt. # 1 Ft. Gay, W. Va.


Casing and Tubing	Used in Drilling	Left in Well	Packers
Size			Kind of Packer
16			
13 Wood	16	16	
10	186	186	Size of
8 1/4 7"	1934	1934	
6 5/8			Depth set
5 3/16			
3 1/2		3563	Perf. top
2			Perf. bottom
Liners Used			Perf. top
			Perf. bottom

Drilling commenced October 25, 1965
Drilling completed December 4, 1965
Date Shot From To
With
Open Flow 15 /10ths Water in 2 Inch
/10ths Merc. in Inch
Volume Cu. Ft.
Rock Pressure lbs. hrs.
Oil bbls., 1st 24 hrs.
WELL ACIDIZED 1500 Gal. 1/5/66
WELL FRACTURED

CASING CEMENTED 4 1/2 SIZE 3563 No. Ft. Date
Dowell w/64 Sacks
COAL WAS ENCOUNTERED AT FEET INCHES
FEET INCHES FEET INCHES
FEET INCHES FEET INCHES

RESULT AFTER TREATMENT 110,000 Cu ft./day
ROCK PRESSURE AFTER TREATMENT 810 #24 Hrs.
Fresh Water Feet Salt Water Feet

Formation	Color	Hard or Soft	Top	Bottom	Oil, Gas or Water	Depth	Remarks
WELL DEEPENED FROM 1912' - SEE WELL RECORD WAY-1057							
Slate Shell			1912	1918			
Shells			1918	1922			
Sand Berea			1922	1926	Sh oil	1923	
Shells			1926	1946			
Slate Shells			1946	1962			
Lime Shells			1962	1972	Sh gas	1965-70	
Slate Shells			1972	2016			
Shale	Brown		2016	2100			
Slate Shells			2100	2263			
Shale	Brown		2263	2380			
Slate Shells			2380	2400			
Shale	Brown		2400	2705			
Slate Shells			2705	2895			
Shale	Brown		2895	2936			
Corniferous Lime			2936	3674	Sh Gas	3577-83 3619-26	
			TD 3674				



08/25/2023

STATE OF WEST VIRGINIA
DEPARTMENT OF MINES
OIL AND GAS DIVISION

INSPECTOR'S WELL REPORT

Permit No. Way 1057

Oil or Gas Well _____
(KIND)

Company	CASING AND TUBING	USED IN DRILLING	LEFT IN WELL	PACKERS
<u>The Charleston and Company</u>	Size			
Address <u>Pittsburg P.A.</u>	16	<u>15</u>	<u>Wooden Cords</u>	Kind of Packer
Farm <u>Edgar T Lester</u>	13			
Well No. <u>1</u>	10	<u>161</u>		Size of
District <u>Butler</u> County <u>Wayne</u>	8 1/4	<u>1100</u>		
Drilling commenced <u>10/15/57</u>	6 5/8			Depth set
Drilling completed _____ Total depth _____	5 3/16			
Date shot _____ Depth of shot _____	3			Perf. top
Initial open flow _____ /10ths Water in _____ Inch	2			Perf. bottom
Open flow after tubing _____ /10ths Merc. in _____ Inch	Liners Used			Perf. top
Volume _____ Cu. Ft.				Perf. bottom
Rock pressure _____ lbs. _____ hrs.	CASING CEMENTED _____ SIZE _____ No. FT. _____ Date _____			
Oil _____ bbls., 1st 24 hrs.	COAL WAS ENCOUNTERED AT _____ FEET _____ INCHES			
Fresh water <u>60</u> feet _____ feet	_____ FEET _____ INCHES _____ FEET _____ INCHES			
Salt water <u>750</u> feet _____ feet	_____ FEET _____ INCHES _____ FEET _____ INCHES			

Drillers' Names W.A. Lowe Henry Viers

Remarks: Drilling at 1530

11/5/57
DATE



Lucas T. Henderson
DISTRICT WELL INSPECTOR

08/25/2023

STATE OF WEST VIRGINIA
DEPARTMENT OF MINES
OIL AND GAS DIVISION


Rotary
Spudder
Cable Tools
Storage

INSPECTOR'S WELL REPORT

Permit No. Way-1057 DD

Oil or Gas Well _____
(KIND)

		CASING AND TUBING	USED IN DRILLING	LEFT IN WELL	PACKERS
Company	<u>Pip Petrol. Corp.</u>	Size			
Address	<u>Parkersburg, W.Va.</u>	16			Kind of Packer
Farm	<u>Edgar T. Lester</u>	13			
Well No.	<u>1</u>	10			Size of
District	<u>Butler</u> County <u>Wayne</u>	8 1/4			
Drilling commenced		6 5/8			Depth set
Drilling completed	Total depth	5 3/16			
Date shot	Depth of shot	3			Perf. top
Initial open flow	/10ths Water in	2			Perf. bottom
Open flow after tubing	/10ths Merc. in	Liners Used			Perf. top
Volume	Cu. Ft.				Perf. bottom
Rock pressure	lbs. hrs.	CASING CEMENTED			
Oil	bbls., 1st 24 hrs.	NAME OF SERVICE COMPANY			
Fresh water	feet	COAL WAS ENCOUNTERED AT			
Salt water	feet				



Drillers' Names Walter Law
Co. Tools

Remarks: Total Depth 3007-

11-23-65
DATE

K.E. Butcher
DISTRICT WELL INSPECTOR

08/25/2023

STATE OF WEST VIRGINIA
 DEPARTMENT OF MINES
 OIL AND GAS DIVISION
INSPECTOR'S PLUGGING REPORT

Permit No. _____ Well No. _____

COMPANY _____ ADDRESS _____

FARM _____ DISTRICT _____ COUNTY _____

Filling Material Used _____

Liner	Location	Amount	Packer	Location		
PLUGS USED AND DEPTH PLACED			BRIDGES	CASING AND TUBING		
CEMENT-THICKNESS	WOOD-SIZE	LEAD	CONSTRUCTION-LOCATION	RECOVERED	SIZE	LOST

Drillers' Names _____

Remarks: _____

_____ I hereby certify I visited the above well on this date.

DATE

DISTRICT WELL INSPECTOR
 08/25/2023

STATE OF WEST VIRGINIA
DEPARTMENT OF MINES
OIL AND GAS DIVISION

INSPECTOR'S WELL REPORT

Way-1057DD

Permit No.

Oil or Gas Well
(KIND)

Company	CASING AND TUBING	USED IN DRILLING	LEFT IN WELL	PACKERS
<i>Pip Petrol, Corp.</i>				
<i>Parkersburg, W. Va.</i>	Size			
<i>Edgar T. Lester</i>	16			Kind of Packer
	13			
Well No. <i>1</i>	10			Size of
District <i>Butler</i> County <i>Wayne</i>	8 1/4			
Drilling commenced	6 5/8			Depth set
Drilling completed	5 3/16			
Date shot	3			Perf. top
Depth of shot	2			Perf. bottom
Initial open flow	Liners Used			Perf. top
/10ths Water in				Perf. bottom
Inch				
Open flow after tubing				
/10ths Merc. in				
Inch				
Volume	CASING CEMENTED	SIZE	No. FT.	Date
Cu. Ft.				
Rock pressure	NAME OF SERVICE COMPANY			
lbs.				
hrs.				
Oil	COAL WAS ENCOUNTERED AT			
bbls., 1st 24 hrs.				FEET INCHES
Fresh water				FEET INCHES
feet				FEET INCHES
Salt water				FEET INCHES
feet				FEET INCHES

Drillers' Names

Remarks:

Final inspection made for bond release



2-4-66
DATE

K.E. Butler
DISTRICT WELL INSPECTOR

08/25/2023



State of West Virginia

Department of Mines
Oil and Gas Division
Charleston 5

W. F. EIGENBROD
DIRECTOR

March 9, 1966

GURMER WAMOCK
DEPUTY DIRECTOR

Pip Petroleum Corporation
1814 Seventh Street
Parkersburg, West Virginia 26102

In Re: Permit WAY-1057-DD
Farm Edgar T. Lester
Well No. 1
District Butler
County Wayne

Gentlemen:

The final inspection report for your well which is described above has been received in our office.

Please be advised that the well, which is covered by the above permit number, has been released under your Blanket Bond.

Yours very truly,

Gurmer Wamock
Deputy Director
OIL AND GAS DIVISION

08/25/2023



Faint, illegible text centered at the top of the page, possibly a header or title.

Faint text on the left side of the page, possibly a date or reference number.

Faint text on the right side of the page, possibly a name or title.

Several lines of faint, illegible text in the middle-left section of the page.

Faint text on the right side of the page, possibly a signature or name.

A block of faint, illegible text in the lower-middle section of the page, possibly a main body of text or a list.

Faint text at the bottom center of the page, possibly a footer or a signature.

E 4

THE CHARTIERS OIL COMPANY

1518 FARMERS BANK BUILDING

PITTSBURGH 22, PA.

December 19, 1957

Lease No. 3311

Department of Mines
State of West Virginia
Oil and Gas Division
Charleston, West Virginia


Gentlemen:

We are enclosing, herewith, in duplicate, by certified mail, Record of Well #1 drilled under Wayne Permit No. 1057 on the Edgar T. Lester property in Butler District, Wayne County, West Virginia.

A copy of this record has this day been forwarded to all interested parties.

Yours very truly,

THE CHARTIERS OIL COMPANY



H. M. Brown, Vice President



08/25/2023

THE CHARTERS OIL COMPANY

1115 FARMERS BANK BUILDING

PITTSBURGH 22, PA

October 19, 1937

Account No. 2311

Department of Mines
State of West Virginia
Oil and Gas Division
C/O Jackson, West Virginia

Gentlemen:

We are enclosing herewith, in duplicate, by certified mail, record of well #1 drilled near Wayne County, West Virginia, located property in Wayne County, West Virginia.

A copy of this record has also been forwarded to all interested parties.

Yours very truly,

THE CHARTERS OIL COMPANY

[Handwritten Signature]
H. H. Brown, Vice President

E5

PIP PETROLEUM, INC.
1814 Seventh Street
Parkersburg, W. Va.

September 24, 1965

Gurmer Wamock
Oil and Gas Deputy Director Division
West Virginia Dept. of Mines
Charleston, West Virginia

Dear Mr. Wamock:

Attached is a form No. OG 1 requesting deepening permit on the Edgar T. Lester Well No. 1. This well was drilled by Chartiers Oil Company as Wayne permit No. 1057 and is presently owned by Pip Petroleum, Corp. Also attached is a copy of the original Engineer Plat submitted in 1957.

Pip Petroleum, Corp. has a blanket bond on file in your office.

If you have any questions or need any additional information, please contact me.

*Done 9/27/65
Today*


Yours truly,

Ray
Raymond G. Loper

RGL:rp

Enclosures

*Walter
Give me
old map
so we can
locate
and deep
BN*



08/25/2023

September 21, 1952
Charleston, West Virginia
111 Seventh Street
Martinsburg, W. Va.

Dear Mr. Waddock:
Oil and Gas Deputy Director Division
West Virginia Dept. of Mines
Charleston, West Virginia

Dear Mr. Waddock:

Attached is a form No. OGI requesting geological permit on
the Elmer T. Foster Well No. 1. This well was drilled by
Standard Oil Company as well as permit No. 1027 and is
presently owned by Big Petroleum, Corp. Also attached is
a copy of the original permit which was issued in 1937.

Big Petroleum, Corp. has a blanket permit on file in your
office.

If you have any questions or need any additional information,
please contact me.

Very truly,
Raymond G. Taylor

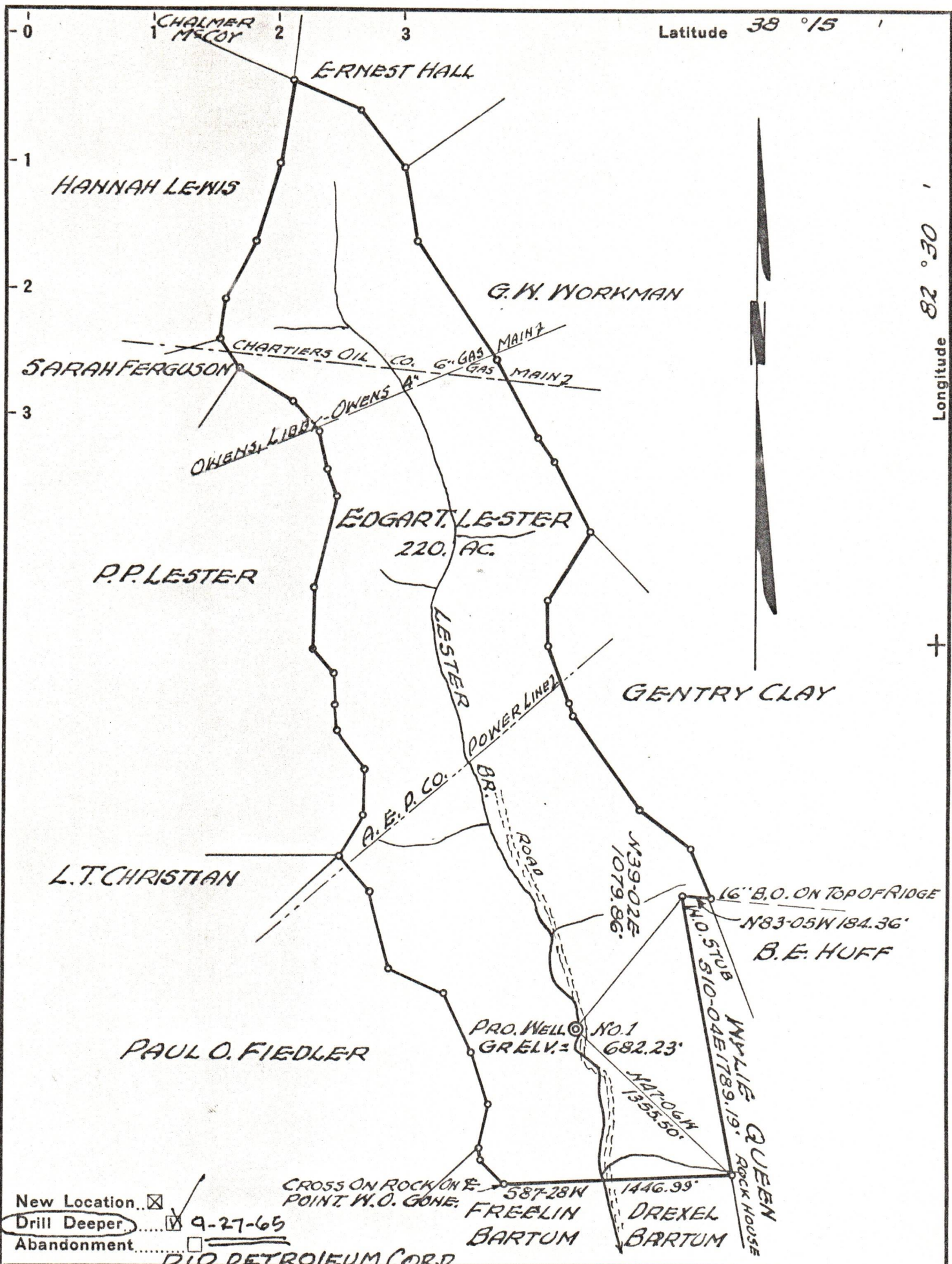
Raymond G. Taylor

Waddock

Information



08/25/2023



New Location...
 Drill Deeper... 9-27-65
 Abandonment...

CROSS ON ROCK ON E. POINT. W.O. GONE. FREELIN BARTUM

D.P. PETROLEUM CORP.
 Company CHARTIERS OIL CO.
 Address 1814 7th St. Parkersburg, W. Va.
 Farm EDGART LESTER
 Tract _____ Acres 220 Lease No. _____
 Well (Farm) No. 1 Serial No. _____
 Elevation (Spirit Level) 682.23
 Quadrangle LOUISA
 County WAYNE District BUTLER
 Engineer W.E. Goss
 Engineer's Registration No. 270
 File No. 5745-S.F. Drawing No. _____
 Date AUG 16, 1957 Scale 1 1/2" = 800'

STATE OF WEST VIRGINIA
 DEPARTMENT OF MINES
 OIL AND GAS DIVISION
 CHARLESTON

WELL LOCATION MAP 08/26/2023
 FILE NO. WAY-1057-D D

+ Denotes location of well on United States Topographic Maps, scale 1 to 62,500, latitude and longitude lines being represented by border lines as shown.

- Denotes one inch spaces on border line of original tracing.