



STATE OF WEST VIRGINIA  
DEPARTMENT OF MINES  
OIL AND GAS DIVISION

NOTICE OF PROPOSED LOCATION OF OIL AND GAS WELL

To THE DEPARTMENT OF MINES,  
Charleston, W. Va.

United Fuel Gas Co.  
COAL OPERATOR OR COAL OWNER

Charleston, W. Va.  
ADDRESS

COAL OPERATOR OR COAL OWNER

ADDRESS

Erica T. Pyles, et al, and  
Erica T. Pyles, Guardian  
Box 213  
New Martinsville, W. Va.  
OWNER OF MINERAL RIGHTS

United Fuel Gas Co.  
NAME OF WELL OPERATOR

Charleston, W. Va.  
COMPLETE ADDRESS

March 28, 19 58  
PROPOSED LOCATION

Butler District

Wayne County

Well No. 8597 *Lat. 38°10' Lon. 82°25' Elev. 704.63'*

Erica T. Pyles, et al Farm

GENTLEMEN:

The undersigned well operator is entitled to drill upon the above named farm or tract of land for oil and gas, having fee title thereto, (or as the case may be) under grant or lease dated Feb. 18, 1957, made by Erica T. Pyles, et al, to United Fuel Gas Co., and recorded on the 24th day of April, 1957, in the office of the County Clerk for said County in Book 46, page 464.

The enclosed plat was prepared by a competent engineer and shows the proposed location of a well to be drilled for oil and gas by the undersigned well operator on the farm and in the Magisterial District and County above named, determined by survey and courses and distances from two permanent points, or land marks.


The undersigned well operator is informed and believes there are no coal operators operating beds of coal beneath said farm or tract of land on which said well is located, or within 500 feet of the boundaries of the same, who have mapped their workings and filed their maps as required by law, excepting the coal operators or coal owners (if any) above named as addressees.

The above named coal operators or coal owners (if any) are notified that any objections they may desire to make to such proposed location, or which they are required to make by Section 3 of said Code, if the drilling of a well at said proposed location will cause a dangerous condition in or about their respective coal mines, must be received by, or filed with the Department of Mines within ten\* days from the receipt of a copy of this notice and accompanying plat by said Department. Said coal operators are further notified that forms for use in making such objections will be furnished to them by the Department of Mines promptly on request and that all such objections must set forth as definitely as is reasonably possible the ground or grounds on which such objections are based and indicate the direction and distance the proposed location should be moved to overcome same.

(The next paragraph is to be completed only in Department's copy.)

Copies of this notice and the enclosed plat were mailed by registered mail, or delivered to the above named coal operators or coal owners at their above shown respective address \_\_\_\_\_ day \_\_\_\_\_ before, or on the same day with the mailing or delivery of this copy to the Department of Mines at Charleston, West Virginia.

Very truly yours,



Address of Well Operator }

United Fuel Gas Company  
WELL OPERATOR  
P. O. Box 1273  
STREET  
Charleston 25  
CITY OR TOWN  
West Virginia  
STATE

08/18/2023

\*Section 3. If no such objections be filed or be found by the department of mines, within said period of ten days from the receipt of said notice and plat by the department of mines, to said proposed location, the department shall forthwith issue to the well operator a drilling permit reciting the filing of such plat, that no objections have been made by the coal operators to the location, or found thereto by the department, and that the same is approved and the well operator authorized to proceed to drill at said location.

Formation	Color	Hard or Soft	Top 6	Bottom	Oil, Gas or Water	Depth Found	Remarks
Berea Sand			1970	1985			
Slate			1985	1991			
Gritty Shell			1991	1998			
Slate			1998	2002			
Hard Sand			2002	2095			
Brown Shale			2095	2185			
Slate & Shells			2185	2330			
Brown Shale			2330	2430			
Slate			2430	2590			
Brown Shale			2590	2833			
White Slate			2833	2848			
Total Depth			2848'				

08/18/2023

Date August 11, 19 58  
 APPROVED UNITED FUEL GAS COMPANY, Owner  
 By St. Herrell  
 (Title)  
 Supt., Civil Engineering Dept.



STATE OF WEST VIRGINIA  
DEPARTMENT OF MINES  
OIL AND GAS DIVISION 6

Quadrangle Wayne

Permit No. WAY-1076

WELL RECORD

Oil or Gas Well Gas  
(KIND)

Company United Fuel Gas Company  
Address P.O. Box 1273; Charleston 25, W. Va.  
Farm Erica T. Pyles, et al Acres 151  
Location (waters) Lambert Branch  
Well No. 8597 Elev. 704.63  
District Butler County Wayne  
The surface of tract is owned in fee by \_\_\_\_\_  
Address \_\_\_\_\_

Mineral rights are owned by Erica T. Pyles and Erica T. Pyles, Gdn, et al  
Box 213 Address New Martinsville, W. Va.

Drilling commenced May 12, 1958  
Drilling completed July 29, 1958  
Date Shot 7-30-58 From \_\_\_\_\_ To \_\_\_\_\_  
With 7700# Dup Gel.- Size of Torpedo

Open Flow 10 10ths Water in 1 Inch  
/10ths Merc. in \_\_\_\_\_ Inch  
Volume 33,000 Cu. Ft.  
Rock Pressure 15 lbs. 1 hrs.  
Oil \_\_\_\_\_ bbls., 1st 24 hrs.

WELL ACIDIZED \_\_\_\_\_

WELL FRACTURED \_\_\_\_\_

RESULT AFTER TREATMENT \_\_\_\_\_

ROCK PRESSURE AFTER TREATMENT \_\_\_\_\_

Fresh Water \_\_\_\_\_ Feet Salt Water \_\_\_\_\_ Feet

Casing and Tubing	Used in Drilling	Left in Well	Packers
Size			Kind of Packer
16			<u>Casing Shoe</u>
13 <u>3/8</u>		<u>33'</u>	Size of _____
10 <u>3/4</u>		<u>528</u>	<u>8-5/8" x 12"</u>
8 <u>5/8</u>		<u>1201</u>	Depth set _____
Liners Used			Perf. top _____
			Perf. bottom _____
			Perf. top _____
			Perf. bottom _____

CASING CEMENTED \_\_\_\_\_ SIZE \_\_\_\_\_ No. Ft. \_\_\_\_\_ Date \_\_\_\_\_

COAL WAS ENCOUNTERED AT \_\_\_\_\_ FEET \_\_\_\_\_ INCHES  
\_\_\_\_\_ FEET \_\_\_\_\_ INCHES \_\_\_\_\_ FEET \_\_\_\_\_ INCHES  
\_\_\_\_\_ FEET \_\_\_\_\_ INCHES \_\_\_\_\_ FEET \_\_\_\_\_ INCHES

Formation	Color	Hard or Soft	Top	Bottom	Oil, Gas or Water	Depth	Remarks
Surface			0	15			
Slate			15	70			
Sand			70	110			
Slate			110	118			
Coal			118	121			
Sand			121	230			
Slate			230	345			
Sand			345	470			
Slate			470	515			
Sand			515	540			
Slate			540	560			
Sand			560	710			
Slate			710	755			
Sand			755	765			
Slate			765	780			
Salt Sand			780	955			
Slate			955	960			
Salt Sand			960	1112			
Slate			1112	1119			
Red Rock			1119	1124			
Slate			1124	1135			
Little Lime			1135	1165			
Pencil Cave			1165	1170			
Big Lime			1170	1373			
Injgn Sand			1373	1420			Show of Oil at 1960' & 1996'
Slate & Shells			1420	1520			
Sand			1520	1530			
Slate & Shells			1530	1945			Show of Gas at 2345'
Brown Shale			1945	1970			



08/18/2023



STATE OF WEST VIRGINIA  
DEPARTMENT OF MINES  
OIL AND GAS DIVISION

NOTICE OF INTENTION TO PLUG AND ABANDON WELL

(REQUIRED BY SECTION 9, ARTICLE 4, CHAPTER 22 OF THE CODE)

TO THE DEPARTMENT OF MINES,  
Charleston, W. Va.

Coal Operator  
  
Address  
United Fuel Gas Co.  
Coal Owner  
Charleston, W. Va.  
Address  
Erica T. Pyles and  
Lease or Property Owner  
Eric T. Pyles, Gdn., et al  
Box 213  
Address  
New Martinsville, W. Va.

United Fuel Gas Co.  
Name of Well Operator  
P. O. Box 1273  
Charleston 25, W. Va.  
Complete Address  
August 11, 1958  
Date  
WELL TO BE ABANDONED  
Butler District  
Wayne County  
Well No. 8597  
Erica T. Pyles, et al Farm

Notify Inspector at Large - MR. G. H. SAMPLES - Charleston - Ph. DI 3-6524  
Inspector to be notified when work is to begin Telephone Number

24 HOURS IN ADVANCE OF PLUGGING DATE

Gentlemen:—

The undersigned well operator is about to abandon the above described well and will commence

the work of plugging and abandoning said well on the date inspector is notified (which date shall not be less than five days after the day on which this notice so mailed is received, or in due course should be received by the Department of Mines).

This notice is given you in order that your respective representatives may be present at the plugging and filling of said well. You are further notified that whether you are represented or not represented the undersigned will proceed on that date, or shortly thereafter, to plug and fill said well in the manner required by Section 10, Article 4, Chapter 22 of the Code and given in detail on the reverse side of this notice, in "Work Order."

This notice is being mailed by registered mail to each of you at the above addresses on the above date.



Very truly yours,

UNITED FUEL GAS COMPANY

Well Operator

NOTE: Upon the abandonment of any well drilled prior to June 1, 1929, a plat prepared by a registered engineer, shall be filed with THREE COPIES OF APPLICATION, (OG-9) AND "WORK ORDER" AND TWO COPIES OF THE WELL RECORD, (OG-10). The map must show the district and county in which the tract of land is located, the name and acreage of same, the name or names of the owners and names of adjacent tracts and the location of the well to be abandoned, determined by survey with the courses and distances of such well from two permanent points or landmarks on said tract.

08/18/2023

NOTE: In case plugging is not commenced within four months from the date of permit, same shall expire and be of no further force or effect.

NOTE: PERMIT IS NOT TRANSFERABLE.

WAY-1076 -P

Permit Number

PROPOSED MANNER OF PLUGGING AND FILLING WELL

(REQUIRED BY RULES AND REGULATIONS)

WEST VIRGINIA DEPARTMENT OF MINES

OIL AND GAS DIVISION

WORK ORDER

Well to be plugged and filled as follows:

- Set Bridge at 1450'
- Put 2 sacks cement on top of bridge
- ~~Set Bridge at~~ *Fill to* 1370'
- ~~Put 2 sacks cement on top of bridge~~
- Fill with Clay 1370' - 1200'
- Set Bridge at 1200'
- Put 2 sacks cement on top of bridge
- Pull 8-5/8" Casing 1192'
- Fill with Aquagel 1200' - 1125'
- Set Bridge at 1125'
- Put 2 sacks cement on top of bridge
- Fill with Aquagel 1125' - 540'
- Set Bridge at 540'
- Put 2 sacks cement on top of bridge
- Pull 10-3/4" Casing 528'
- Fill with Clay 540' - *151' - 30' below coal*
- Fill with neat Cement *31' - Surface 151' - 98' - 20' above coal*
- Install 2" vent pipe through cement in the 1 1/2" hole and *Fill with clay to surface* extending above monument.

Erect monument 30" above the surface with inscription "United Fuel Gas Company Well No. 8597 - Abandoned \_\_\_\_\_".

To the Department of Mines  
Coal Owner or Operator,  
Lease or Property Owner.

Gentlemen:

This "work order" is submitted for your approval and concurrence and unless notified of your disapproval or non-concurrence, the undersigned will proceed with the plugging and filling of said well in the above described manner on the date inspector is notified after permit is issued.

Very truly yours,

UNITED FUEL GAS COMPANY

Well Operator

No objections have been filed by the coal owner or coal operator, or any available adjacent lease or property owners or interposed by the Department of Mines to the manner herein described for the plugging and filling of the well above mentioned. Therefore, the same is hereby approved.

12<sup>th</sup> day of August, 1958

DEPARTMENT OF MINES  
Oil and Gas Division

By: *M. E. Gifford*

NOTE: This "work order" shall be filed in triplicate, one copy for the files of the Department of Mines; one to be approved or corrected and returned to the well operator as his authority for plugging said well; and one for the well inspector.

08/18/2023

STATE OF WEST VIRGINIA  
DEPARTMENT OF MINES  
OIL AND GAS DIVISION

AFFIDAVIT OF PLUGGING AND FILLING WELL

AFFIDAVIT SHOULD BE MADE IN TRIPLICATE, ONE COPY MAILED TO THE DEPARTMENT, ONE COPY TO BE RETAINED BY THE WELL OPERATOR AND THE THIRD COPY (AND EXTRA COPIES IF REQUIRED) SHOULD BE MAILED TO EACH COAL OPERATOR AT THEIR RESPECTIVE ADDRESSES.


<p>COAL OPERATOR OR OWNER United Fuel Gas Company ADDRESS United Fuel Gas Company COAL OPERATOR OR OWNER Charleston, W. Va. ADDRESS Erica T. Pyles, et al LEASE OR PROPERTY OWNER Erica T. Pyles, Gen., et al Box 213 ADDRESS New Martinsville, W. Va.</p>	<p>United Fuel Gas Company P.O. Box 1273 WELL OPERATOR Charleston, 25, W. Va. COMPLETE ADDRESS August 27, 19 58 WELL AND LOCATION Butler District Wayne County Well No. 8597 Erica T. Pyles, et al Farm G. H. Samples STATE INSPECTOR SUPERVISING PLUGGING</p>
--	--

AFFIDAVIT

STATE OF WEST VIRGINIA, }  
County of Wayne } SS:  
Hal H. Dial and Luther Midkiff, Jr.

being first duly sworn according to law depose and say that they are experienced in the work of plugging and filling oil and gas wells and were employed by Hal H. Dial, well operator, and participated in the work of plugging and filling the above well, that said work was commenced on the 15th day of August, 19 58, and that the well was plugged and filled in the following manner:

SAND OR ZONE RECORD	FILLING MATERIAL			PLUGS USED	CASING		
	FORMATION	CONTENT	FROM		TO	SIZE & KIND	CSG PULLED
Bridge set at			1450'		13-3/8"	33'	
Put 2 sacks cement on top of bridge					10-3/4"	528'	
Cement			1450'	1440'	8-5/8"	1198'	
Clay			1440'	1370'			
Cement			1370'	1360'			
Clay			1360'	1200'			
Bridge set at			1200'				
Put 2 sacks cement on top of bridge							
Pulled 8-5/8" Casing			1198'				
Clay			1200'	1125'			
Bridge set at			1125'				
Put 2 sacks cement on top of bridge							
Aquagel			1125'	540'			
Bridge set at			540'				
Put 2 sacks cement on top of bridge							
Pulled SEAMS 10-3/4" Casing			528'				
(NAME) Clay			540'	151'	DESCRIPTION OF MONUMENT Monument erected 30" above surface with inscription "United Fuel Gas Company - Well No. 8597 - Abandoned 8-26-58.		
(NAME) Cement			151'	98'			
(NAME) Clay			98'	Surface			
(NAME) Installed 2" Vent Pipe through cement in the							



15 1/2" hole & extended above monument.  
and that the work of plugging and filling said well was completed on the 26th day of August, 19 58.

And further deponents saith not.

Sworn to and subscribed before me this 30 day of Aug, 19 58.

My commission expires: July 12, 1959

*Luther Midkiff Jr*  
*Hal H. Dial*  
Notary Public.  
Permit No. WAY-1076-P

08/18/2023

REPORT OF PLUGGING AND BITTING WELL

United Fuel Gas Company  
100, Box 1273  
Charleston, W. Va.

August 27, 1927

Butler  
Wayne

8227

Erica T. Tyler, et al

G. H. Samples

United Fuel Gas Company

Charleston, W. Va.

Erica T. Tyler, et al

Erica T. Tyler, et al  
Box 213

New Martinsville, W. Va.

Wayne

Hal H. Dial

Butler, West Va.

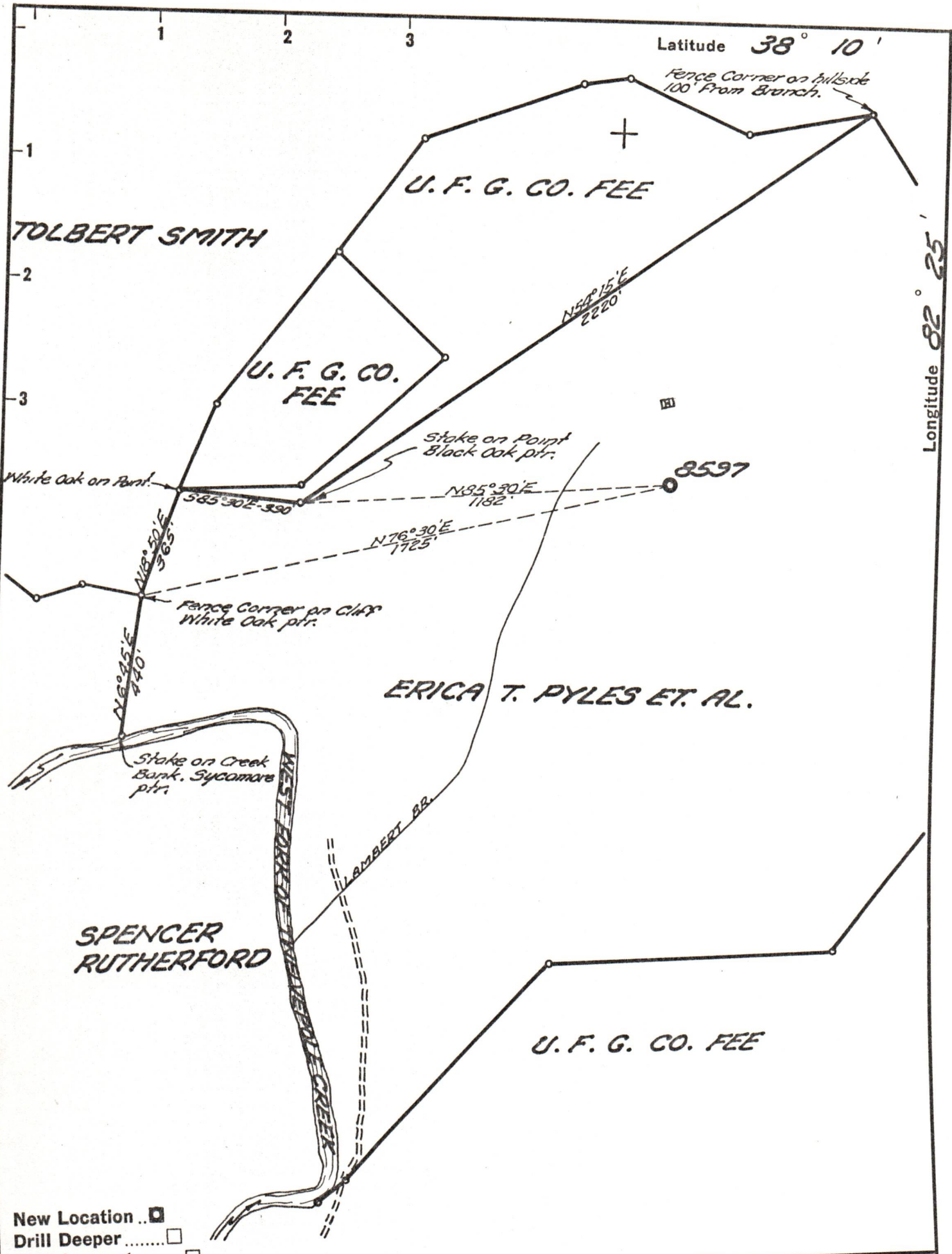
Hal H. Dial

26

1251

11981	8-2 3/4"	11901	Cement	Bridge set at
2581	10-3 1/4"	11401	Clay	Put 2 sacks cement on top of bridge
331	13-2 3/8"	13701	Cement	Bridge set at
		13601	Clay	Put 2 sacks cement on top of bridge
		13001	Clay	Bridge set at
		12001	Clay	Put 2 sacks cement on top of bridge
		11921	Clay	Filled 8-2 3/8" casing
		11821	Clay	Bridge set at
		11521	Clay	Put 2 sacks cement on top of bridge
		1101	Clay	Bridge set at
		1101	Clay	Put 2 sacks cement on top of bridge
		5281	Clay	Filled 10-3 1/4" casing
		1211	Cement	Installed 2" vent pipe through cement in the
		981	Clay	1 1/2" hole & extended above monument.
		981	Clay	Abandoned 8-26-28.
		1211	Clay	Monument erected 30" above surface
		981	Cement	with inscription "United Fuel Gas
		981	Clay	Company - Well No. 8227 -

08/18/2023



New Location   
 Drill Deeper   
 Abandonment

Company UNITED FUEL GAS CO.  
 Address CHARLESTON, W. VA.  
 Farm ERICA T. PYLES, ET. AL.  
 Tract \_\_\_\_\_ Acres 151 Lease No. 53635  
 Well (Farm) No. \_\_\_\_\_ Serial No. 8597  
 Elevation (Spirit Level) 704.63'  
 Quadrangle WAYNE  
 County WAYNE District BUTLER  
 Engineer Sybert R. Sherrill  
 Engineer's Registration No. 2529  
 File No. 16-45 Drawing No. \_\_\_\_\_  
 Date 12-31-57 Scale 1" = 400'

STATE OF WEST VIRGINIA  
 DEPARTMENT OF MINES  
 OIL AND GAS DIVISION  
 CHARLESTON

**WELL LOCATION MAP**  
 FILE NO. WAY-1076 08/18/2023

+ Denotes location of well on United States Topographic Maps, scale 1 to 62,500, latitude and longitude lines being represented by border lines as shown.  
 - Denotes one inch spaces on border line of original tracing.