



STATE OF WEST VIRGINIA
DEPARTMENT OF MINES
OIL AND GAS DIVISION

NOTICE OF PROPOSED LOCATION OF OIL AND GAS WELL

To THE DEPARTMENT OF MINES,
Charleston, W. Va.

COAL OPERATOR OR COAL OWNER

ADDRESS

COAL OPERATOR OR COAL OWNER

ADDRESS

United Fuel Gas Co.
OWNER OF MINERAL RIGHTS

Charleston, W. Va.
ADDRESS

United Fuel Gas Co.
NAME OF WELL OPERATOR

Charleston, W. Va.
COMPLETE ADDRESS

June 2, 19 58

PROPOSED LOCATION

Stonewall District

Wayne County

Well No. 8617 Lat. 38° 10' Lon. 82° 15' Elev. 981.40'

United Fuel Gas Co. Min. Tr. # Farm

GENTLEMEN:

The undersigned well operator is entitled to drill upon the above named farm or tract of land for oil and gas, having fee title thereto, (or as the case may be) under grant or lease dated December 26, 1946, made by Huntington Development & Gas Co., to United Fuel Gas Co., and recorded on the 27th day of December, 1946, in the office of the County Clerk for said County in Book 234, page 318.

The enclosed plat was prepared by a competent engineer and shows the proposed location of a well to be drilled for oil and gas by the undersigned well operator on the farm and in the Magisterial District and County above named, determined by survey and courses and distances from two permanent points, or land marks.

The undersigned well operator is informed and believes there are no coal operators operating beds of coal beneath said farm or tract of land on which said well is located, or within 500 feet of the boundaries of the same, who have mapped their workings and filed their maps as required by law, excepting the coal operators or coal owners (if any) above named as addressees.

The above named coal operators or coal owners (if any) are notified that any objections they may desire to make to such proposed location, or which they are required to make by Section 3 of said Code, if the drilling of a well at said proposed location will cause a dangerous condition in or about their respective coal mines, must be received by, or filed with the Department of Mines within ten* days from the receipt of a copy of this notice and accompanying plat by said Department. Said coal operators are further notified that forms for use in making such objections will be furnished to them by the Department of Mines promptly on request and that all such objections must set forth as definitely as is reasonably possible the ground or grounds on which such objections are based and indicate the direction and distance the proposed location should be moved to overcome same.

(The next paragraph is to be completed only in Department's copy.)

Copies of this notice and the enclosed plat were mailed by registered mail, or delivered to the above named coal operators or coal owners at their above shown respective address day before, or on the same day with the mailing or delivery of this copy to the Department of Mines at Charleston, West Virginia.

Very truly yours,


UNITED FUEL GAS COMPANY
WELL OPERATOR

P. O. Box 1273
STREET

Charleston 25
CITY OR TOWN

West Virginia
STATE

08/18/2023



Address of Well Operator }

*Section 3 If no such objections be filed or be found by the department of mines, within said period of ten days from the receipt of said notice and plat by the department of mines, to said proposed location, the department shall forthwith issue to the well operator a drilling permit reciting the filing of such plat, that no objections have been made by the coal operators to the location, or found thereto by the department, and that the same is approved and the well operator authorized to proceed to drill at said location.



STATE OF WEST VIRGINIA
 DEPARTMENT OF MINES
 CHARLESTON

June 13, 1958

United Fuel Gas Company
 P. O. Box 1273
 Charleston 25, West Virginia

Att: Mr. Bernard Moon

Gentlemen:

Please find enclosed permits for drilling the following wells:

Permit No.	Well No.	Farm	District
MIN-582	8627	Mingo Block Coal Company #4	Hardee
MIN-583	8683	Cotiga Development Co. #14	Hardee
WAY-1102	8616	United Fuel Gas Co. Min. Tr. #1	Stonewall
WAY-1103	8617	United Fuel Gas Co. Min. Tr. #1	Stonewall

Please post one copy of each permit at the well site.

Very truly yours,

Assistant Director
 OIL AND GAS DIVISION

MG/dm

encl:

cc Mr. G. H. Samples, Inspector at Large

Mr. R. C. Tucker, Assistant State Geologist

C
O
P
Y



STATE OF WEST VIRGINIA
 DEPARTMENT OF MINES
 CHARLESTON

June 17, 1928

United Fuel Gas Company
 P. O. Box 1813
 Charleston, West Virginia

Atty. Gen. Bernard Hoot

Dear Sir:

Please find enclosed papers for drilling the following

wells:

Well No.	Location	Depth	Remarks
WV-110	United Fuel Gas Co., Hill, W. Va.	501	
WV-5100	United Fuel Gas Co., Hill, W. Va.	501	
WV-511	Coal & Investment Co., Hill	501	
WV-52	Mingo Block Coal Company, Hill	501	

Please send one copy of each permit to the well site.

Very truly yours,

Assistant Director
 OIL AND GAS DIVISION

cc Mr. G. H. Campbell, Inspector of Lamps
 Mr. M. C. Tuley, Assistant State Geologist
 WJG
 enc:

COPY

Formation	Color	Hard or Soft	Top	Bottom	Oil, Gas or Water	Depth Found	Remarks
Red Rock			1618	1628			
Injun Sand			1628	1688			
Slate & Shells			1688	1789			
Big Shell			1789	1895			
Slate & Shells			1895	2198			
Coffee Shale			2198	2204			
Shell			2204	2209			
Berea Sand			2209	2228			
Slate & Shells			2228	2933			
Brown Shale			2933	3219			
Slate			3219	3230			
Total Depth			3230'				Not enough gas to gauge when drilling completed

Jessie Vaughn

08/18/2023

Date October 2, 19 58
 APPROVED UNITED FUEL GAS COMPANY, Owner
 By *S.P. Ferrell*
 (Title)
 Supt., Civil Engineering Department



STATE OF WEST VIRGINIA
DEPARTMENT OF MINES
OIL AND GAS DIVISION

Quadrangle Wayne

WELL RECORD

Permit No. WAY-1103

Oil or Gas Well Gas
(KIND)

Company United Fuel Gas Co.
Address P.O. Box 1273; Charleston 25, W. Va.
Farm United Fuel Gas Co. Min. Tr. #1 Acres 17,085.76
Location (waters) Left Fork Camp Creek
Well No. 8617 Elev. 981.40
District Stonewall County Wayne
The surface of tract is owned in fee by _____
Address _____
Mineral rights are owned by United Fuel Gas Co.
Address Charleston, W. Va.

Casing and Tubing	Used in Drilling	Left in Well	Packers
Size			
16			Kind of Packer <u>Bottom Hole</u>
13			
10 <u>3/4</u>		<u>33</u>	Size of <u>7" x 8-5/8"</u>
8 <u>5/8</u>		<u>519</u>	Depth set _____
7 <u>3/8</u>		<u>1465</u>	
5 <u>3/16</u>			Perf. top _____
3			Perf. bottom _____
2			Perf. top _____
Liners Used			Perf. bottom _____

Drilling commenced July 9, 1958
Drilling completed Sept. 16, 1958
Date Shot 9-18-58 From _____ To _____
With 9400# Ind. Gelatin
Open Flow 8 /10ths Water in 1 Inch
_____/10ths Merc. in _____ Inch
Volume 30,000 Cu. Ft.
Rock Pressure _____ lbs. 20 hrs.
Oil _____ bbls., 1st 24 hrs.
WELL ACIDIZED _____
WELL FRACTURED _____

CASING CEMENTED	SIZE	No. Ft.	Date
		<u>287</u>	<u>48</u> INCHES
		<u>320</u>	<u>36</u> INCHES <u>420</u> FEET <u>48</u> INCHES
		<u>455</u>	<u>120</u> INCHES <u>543</u> FEET <u>48</u> INCHES

RESULT AFTER TREATMENT
ROCK PRESSURE AFTER TREATMENT
Fresh Water 287' Feet Salt Water 915' Feet

Formation	Color	Hard or Soft	Top	Bottom	Oil, Gas or Water	Depth	Remarks
Surface			10	10	Water at 287' - 1 BPH		
Slate			10	80			
Sand			80	132			
Slate			132	259			
Sand			259	287			
Coal			287	291	Salt water at 915' with a little gas		
Slate			291	320			
Coal			320	323			
Slate			323	420			
Coal			420	424			
Slate			424	455			
Coal			455	465			
Sand			465	522			
Slate			522	543			
Coal			543	547			
Slate			547	644			
Sand			644	685			
Slate			685	743			
Sand			743	787			
Slate			787	900			
Salt Sand			900	1084			
Slate			1084	1115			
Salt Sand			1115	1300			
Slate			1300	1315			
Red Rock			1315	1319			
Slate & Shells			1319	1400			
Little Lime			1400	1425			
Slate			1425	1427			
Big Lime			1427	1618			



08/18/2023

Formation	Color	Hard or Soft	Top 12	Bottom	Oil, Gas or Water	Depth Found	Remarks
Red Rock			1618	1628			
Injun Sand			1628	1688			
Slate & Shells			1688	1789			
Big Shell			1789	1895			
Slate & Shells			1895	2198			
Coffee Shale			2198	2204			
Shell			2204	2209			
Berea Sand			2209	2228			
Slate & Shells			2228	2933			
Brown Shale			2933	3219			
Slate			3219	3230			
Total Depth			3230'		Not enough gas to gauge completed		when drilling completed

08/18/2023

Date October 2, 19 58

APPROVED UNITED FUEL GAS COMPANY, Owner

By S. R. Ferrell
(Title)

Supt., Civil Engineering Department



STATE OF WEST VIRGINIA DEPARTMENT OF MINES OIL AND GAS DIVISION 12

Quadrangle Wayne

Permit No. WAY-1103

WELL RECORD

Oil or Gas Well Gas (KIND)

Company United Fuel Gas Co. Address P.O. Box 1273; Charleston 25, W.Va. Farm United Fuel Gas Co. Min. Tr. #1 Acres 17,085.76 Location (waters) Left Fork Camp Creek Well No. 8617 Elev. 981.40 District Stonewall County Wayne The surface of tract is owned in fee by _____ Address _____ Mineral rights are owned by United Fuel Gas Co. Address Charleston, W. Va. Drilling commenced July 9, 1958 Drilling completed Sept. 16, 1958 Date Shot 9-18-58 From _____ To _____ With 9400# Ind. Gelatin Open Flow 8 /10ths Water in 1 Inch _____ /10ths Merc. in _____ Inch Volume 30,000 Cu. Ft. Rock Pressure _____ lbs. 20 hrs. Oil _____ bbls., 1st 24 hrs. WELL ACIDIZED _____ WELL FRACTURED _____

Table with columns: Casing and Tubing, Used in Drilling, Left in Well, Packers. Includes rows for size (16, 13, 10 3/4, 8 5/8, 7 5/8, 5 3/16, 3, 2) and packer details (Kind of Packer: Bottom Hole, Size of: 7" x 8-5/8", Depth set, Perf. top/bottom).

CASING CEMENTED _____ SIZE _____ No. Ft. _____ Date _____

COAL WAS ENCOUNTERED AT 287 FEET 48 INCHES 320 FEET 36 INCHES 420 FEET 48 INCHES 455 FEET 120 INCHES 543 FEET 48 INCHES

RESULT AFTER TREATMENT _____ ROCK PRESSURE AFTER TREATMENT _____ Fresh Water 287' Feet Salt Water 915' Feet

Table with columns: Formation, Color, Hard or Soft, Top, Bottom, Oil, Gas or Water, Depth, Remarks. Lists geological layers from Surface to Big Lime with depths and remarks like 'Water at 287' - 1 BPH' and 'Salt water at 915' with a little gas'.



STATE OF WEST VIRGINIA
DEPARTMENT OF MINES
OIL AND GAS DIVISION

INSPECTOR'S WELL REPORT

Permit No. WAY 1103

Oil or Gas Well 8617
(KIND)


Company <u>United Fuel Gas Co.</u>	CASING AND TUBING	USED IN DRILLING	LEFT IN WELL	PACKERS
Address <u>Box 1273 Charleston, West Va.</u>	Size			
Farm <u>U.F.G.Co. Min. Tr. #1</u>	16			Kind of Packer
Well No. <u>8617</u>	13			
District <u>Stonewall</u> County <u>Wayne</u>	10	<u>35'</u>		Size of
Drilling commenced <u>7-9-58</u>	8 1/4			
Drilling completed _____ Total depth _____	6 5/8			Depth set
Date shot _____ Depth of shot _____	5 3/16			
Initial open flow _____ /10ths Water in _____ Inch	3			Perf. top
Open flow after tubing _____ /10ths Merc. in _____ Inch	2			Perf. bottom
Volume _____ Cu. Ft.	Liners Used			Perf. top
Rock pressure _____ lbs. _____ hrs.				Perf. bottom
Oil _____ bbls., 1st 24 hrs.	CASING CEMENTED _____ SIZE _____ No. FT. _____ Date _____			
Fresh water <u>287</u> feet _____ feet	COAL WAS ENCOUNTERED AT <u>320</u> FEET <u>36</u> INCHES			
Salt water _____ feet _____ feet	_____ FEET _____ INCHES _____ FEET _____ INCHES			
	_____ FEET _____ INCHES _____ FEET _____ INCHES			

Drillers' Names Howard Pack
E. E. Wilkerson

Remarks: Shut down - motor trouble. Shut down at 418' the 7-16-58.
Will resume work when motor is repaired.

7-21-58

DATE



Handwritten signature: J.W. Pack

DISTRICT WELL INSPECTOR

08/18/2023

STATE OF WEST VIRGINIA
DEPARTMENT OF MINES
OIL AND GAS DIVISION
INSPECTOR'S PLUGGING REPORT

Permit No. _____ Well No. _____

COMPANY _____ ADDRESS _____

FARM _____ DISTRICT _____ COUNTY _____

Filling Material Used _____

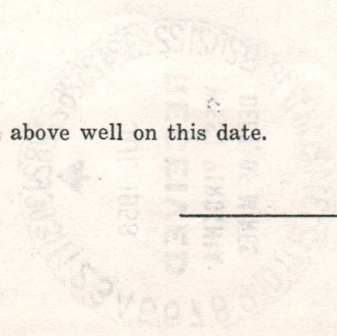
Liner _____ Location _____ Amount _____ Packer _____ Location _____

PLUGS USED AND DEPTH PLACED			BRIDGES	CASING AND TUBING		
CEMENT-THICKNESS	WOOD-SIZE	LEAD	CONSTRUCTION-LOCATION	RECOVERED	SIZE	LOST

Drillers' Names _____

Remarks: _____
_____ Howard Pack
E. W. Wilkerson
Shut down - motor trouble. Shut down at 418' the 7-16-58.
Will resume work when motor is repaired.

_____ I hereby certify I visited the above well on this date.
DATE



7-21-58
DISTRICT WELL INSPECTOR
08/18/2023

STATE OF WEST VIRGINIA
DEPARTMENT OF MINES
OIL AND GAS DIVISION

INSPECTOR'S WELL REPORT

Permit No. WAY 1103

Oil or Gas Well 8617
(KIND)

<p>Company <u>United Fuel Gas Company</u></p> <p>Address <u>P.O. Box 1273 Charleston, West Va.</u></p> <p>Farm <u>UFG Co. Min. Tr. #1</u></p> <p>Well No. <u>8617</u></p> <p>District <u>Stonewall</u> County <u>Wayne</u></p> <p>Drilling commenced <u>7-9-58</u></p> <p>Drilling completed _____ Total depth _____</p> <p>Date shot _____ Depth of shot _____</p> <p>Initial open flow _____ /10ths Water in _____ Inch</p> <p>Open flow after tubing _____ /10ths Merc. in _____ Inch</p> <p>Volume _____ Cu. Ft.</p> <p>Rock pressure _____ lbs. _____ hrs.</p> <p>Oil _____ bbls., 1st 24 hrs.</p> <p>Fresh water <u>287</u> feet _____ feet</p> <p>Salt water <u>915</u> feet _____ feet</p>	<p>CASING AND TUBING</p> <p>Size</p> <p>16</p> <p>13</p> <p>10</p> <p>8 1/4</p> <p>6 5/8</p> <p>5 3/16</p> <p>3</p> <p>2</p> <p>Liners Used</p>	<p>USED IN DRILLING</p> <p>34'</p> <p>815'</p>	<p>LEFT IN WELL</p>	<p>PACKERS</p> <p>Kind of Packer _____</p> <p>Size of _____</p> <p>Depth set _____</p> <p>Perf. top _____</p> <p>Perf. bottom _____</p> <p>Perf. top _____</p> <p>Perf. bottom _____</p>
		<p>CASING CEMENTED _____ SIZE _____ No. FT. _____ Date _____</p>		
		<p>COAL WAS ENCOUNTERED AT <u>287</u> FEET <u>48</u> INCHES</p> <p><u>320</u> FEET <u>36</u> INCHES <u>420</u> FEET <u>24</u> INCHES</p> <p><u>455</u> FEET <u>120</u> INCHES _____ FEET _____ INCHES</p>		

Drillers' Names H. L. Moore

E. E. Wilkinson

Remarks: Top of Salt Sand - 900'; Bottom Salt Sand 1298'; Drilling at 1304'.

Aug. 8, 1958

DATE



J. W. pack

DISTRICT WELL INSPECTOR

08/18/2023

STATE OF WEST VIRGINIA
 DEPARTMENT OF MINES
 OIL AND GAS DIVISION

INSPECTOR'S PLUGGING REPORT

Permit No. _____

Well No. _____

COMPANY _____ ADDRESS _____

FARM _____ DISTRICT _____ COUNTY _____

Filling Material Used _____

Liner		Location		Amount	Packer	Location		
PLUGS USED AND DEPTH PLACED			BRIDGES		CASING AND TUBING			
CEMENT-THICKNESS	WOOD-SIZE	LEAD	CONSTRUCTION-LOCATION		RECOVERED	SIZE	LOST	

Drillers' Names _____

Remarks: _____

_____ I hereby certify I visited the above well on this date.

DATE

DISTRICT WELL INSPECTOR
 08/18/2023

STATE OF WEST VIRGINIA
DEPARTMENT OF MINES
OIL AND GAS DIVISION

INSPECTOR'S WELL REPORT

Permit No. WAY-1103-P

Oil or Gas Well _____
(KIND)

Company <u>United Fuel Gas Co.</u> Address <u>P.O. Box 1273 Charleston, W. Va.</u> Farm <u>United Fuel Gas Co. Min.Tr. #1</u> Well No. <u>8617</u> District <u>Stonewall</u> County <u>Wayne</u> Drilling commenced _____ Drilling completed _____ Total depth _____ Date shot _____ Depth of shot _____ Initial open flow _____ /10ths Water in _____ Inch Open flow after tubing _____ /10ths Merc. in _____ Inch Volume _____ Cu. Ft. Rock pressure _____ lbs. _____ hrs. Oil _____ bbls., 1st 24 hrs. Fresh water _____ feet _____ feet Salt water _____ feet _____ feet	CASING AND TUBING	USED IN DRILLING	LEFT IN WELL	PACKERS Kind of Packer _____ Size of _____ Depth set _____ Perf. top _____ Perf. bottom _____ Perf. top _____ Perf. bottom _____
Liners Used _____				
CASING CEMENTED _____ SIZE _____ No. FT. _____ Date _____				
COAL WAS ENCOUNTERED AT _____ FEET _____ INCHES				
_____ FEET _____ INCHES _____ FEET _____ INCHES				
_____ FEET _____ INCHES _____ FEET _____ INCHES				

Drillers' Names _____

Remarks: Nothing has been done on this well yet. Have small meter set on rig floor.

PS. United Fuel of Branchland called Saturday morning, Oct. 25 and will be ready to start plugging Monday Oct. 27, 1958.

10-20-58

DATE

B. W. Samples

DISTRICT WELL INSPECTOR

08/18/2023

STATE OF WEST VIRGINIA
 DEPARTMENT OF MINES
 OIL AND GAS DIVISION
INSPECTOR'S PLUGGING REPORT

Permit No. _____ Well No. _____

COMPANY _____ ADDRESS _____

FARM _____ DISTRICT _____ COUNTY _____

Filling Material Used _____

Liner _____ Location _____ Amount _____ Packer _____ Location _____

PLUGS USED AND DEPTH PLACED			BRIDGES	CASING AND TUBING		
CEMENT-THICKNESS	WOOD-SIZE	LEAD	CONSTRUCTION-LOCATION	RECOVERED	SIZE	LOST

Drillers' Names _____

Remarks: _____

I hereby certify I visited the above well on this date. _____

DATE

DISTRICT WELL INSPECTOR

08/18/2023

PROPOSED MANNER OF PLUGGING AND FILLING WELL

(REQUIRED BY RULES AND REGULATIONS)

WEST VIRGINIA DEPARTMENT OF MINES

OIL AND GAS DIVISION

WORK ORDER

Well to be plugged and filled as follows:

Set Bridge at	2270'
Put 2 sacks cement on top of bridge	
Set Bridge at	2189'
Put 2 sacks cement on top of bridge	
Set Bridge at	1718'
Clay	1718' - 1463' 1495' - 30' below 7"
Cement	1495' 1463' - 1453' 1485'
Pull 7" Casing	1453'
Clay	1485' 1453' - 1407'
Cement	1407' - 1397'
Crushed Stone	1397' - 1392'
Clay	1392' - 880'
Cement	880' - 870'
Crushed Stone	870' - 865'
Set Bridge at	577'
Put 2 sacks cement on top of bridge	
Cement	577' - 523'
Pull 8-5/8" Casing	518'
Clay	523' - 495'
Cement	495' - 400' 425' - 400'
Set Bridge at — clay to	353'
Cement	353' - 267'
Clay	267' - 3'
Cement	3' - Surface

Install 2" vent pipe through cement in the 15 1/2" hole and extending above monument.

Erect monument 30" above the surface with inscription "United Fuel Gas Co. - Well No. 8617 - Abandoned."

Note: Bridges not permitted above lowest coal seam

To the Department of Mines
Coal Owner or Operator,
Lease or Property Owner.

Gentlemen:

This "work order" is submitted for your approval and concurrence and unless notified of your disapproval or non-concurrence, the undersigned will proceed with the plugging and filling of said well in the above described manner on the date inspector is notified after permit is issued.

Very truly yours,

UNITED FUEL GAS COMPANY

Well Operator

No objections have been filed by the coal owner or coal operator, or any available adjacent lease or property owners or interposed by the Department of Mines to the manner herein described for the plugging and filling of the well above mentioned. Therefore, the same is hereby approved.

3rd. day of OCTOBER, 19 58.

CRAWFORD L. WILSON, DIRECTOR

DEPARTMENT OF MINES
Oil and Gas Division

By: *M. E. Griffith*
ASSISTANT DIRECTOR-OIL AND GAS DIVISION

NOTE: This "work order" shall be filed in triplicate, one copy for the files of the Department of Mines; one to be approved or corrected and returned to the well operator as his authority for plugging said well; and one for the well inspector.

08/18/2023



STATE OF WEST VIRGINIA
DEPARTMENT OF MINES
OIL AND GAS DIVISION

NOTICE OF INTENTION TO PLUG AND ABANDON WELL

(REQUIRED BY SECTION 9, ARTICLE 4, CHAPTER 22 OF THE CODE)

To THE DEPARTMENT OF MINES,
Charleston, W. Va.

Coal Operator _____
Address _____
Coal Owner _____
Address _____
United Fuel Gas Co.
Lease or Property Owner
Charleston, W. Va.
Address _____

United Fuel Gas Company
Name of Well Operator
P. O. Box 1273
Charleston 25, W. Va.
Complete Address
October 2, 1958
Date
WELL TO BE ABANDONED
Stonewall District
Wayne County
Well No. 8617
United Fuel Gas Co. Min. Tr. #1 Farm

Inspector to be notified MR. G. H. SAMPLES - Charleston, W. Va.
when work is to begin. Telephone Number DI - 3-6524

24 HOURS IN ADVANCE OF PLUGGING DATE

Gentlemen:—

The undersigned well operator is about to abandon the above described well and will commence the work of plugging and abandoning said well on the date inspector is notified (which date shall not be less than five days after the day on which this notice so mailed is received, or in due course should be received by the Department of Mines).

This notice is given you in order that your respective representatives may be present at the plugging and filling of said well. You are further notified that whether you are represented or not represented the undersigned will proceed on that date, or shortly thereafter, to plug and fill said well in the manner required by Section 10, Article 4, Chapter 22 of the Code and given in detail on the reverse side of this notice, in "Work Order."

This notice is being mailed by registered mail to each of you at the above addresses on the above date.



Very truly yours,

UNITED FUEL GAS COMPANY
Well Operator

NOTE: Upon the abandonment of any well drilled prior to June 1, 1929, a plat prepared by a registered engineer, shall be filed with THREE COPIES OF APPLICATION, (OG-9) AND "WORK ORDER" AND TWO COPIES OF THE WELL RECORD, (OG-10). The map must show the district and county in which the tract of land is located, the name and acreage of same, the name or names of the owners and names of adjacent tracts and the location of the well to be abandoned, determined by survey with the courses and distances of such well from two permanent points or landmarks on said tract.

08/18/2023

NOTE: In case plugging is not commenced within four months from the date of permit, same shall expire and be of no further force or effect.

NOTE: PERMIT IS NOT TRANSFERABLE.

WAY-1103 - P
Permit Number

STATE OF WEST VIRGINIA
DEPARTMENT OF MINES
OIL AND GAS DIVISION

Pastor

AFFIDAVIT OF PLUGGING AND FILLING WELL

AFFIDAVIT SHOULD BE MADE IN TRIPLICATE, ONE COPY MAILED TO THE DEPARTMENT, ONE COPY TO BE RETAINED BY THE WELL OPERATOR AND THE THIRD COPY (AND EXTRA COPIES IF REQUIRED) SHOULD BE MAILED TO EACH COAL OPERATOR AT THEIR RESPECTIVE ADDRESSES.

COAL OPERATOR OR OWNER	United Fuel Gas Company
ADDRESS	P.O. Box 1273 Charleston 25, West Virginia
COAL OPERATOR OR OWNER	December 8, 19 58
ADDRESS	Stonewall District
LEASE OR PROPERTY OWNER	Wayne County
ADDRESS	Well No. 8617
	U.F.G. Co. Min. Tr. # 1 Farm
STATE INSPECTOR SUPERVISING PLUGGING	G. H. Samples

AFFIDAVIT

STATE OF WEST VIRGINIA, }
County of Wayne } ss:

CHARLES PHIPPS and LYNETT MCCOMAS
being first duly sworn according to law depose and say that they are experienced in the work of plugging and filling oil and gas wells and were employed by E. J. ELKINS, well operator, and participated in the work of plugging and filling the above well, that said work was commenced on the 28th day of October, 19 58, and that the well was plugged and filled in the following manner:

SAND OR ZONE RECORD	FILLING MATERIAL		PLUGS USED	CASING	
	FORMATION	FROM TO		SIZE & KIND	CSG PULLED
	Set Bridge@:	2270'	XXXX 10-3/4"	32'	"
	Clay	2270 2240	8-5/8"	518'	"
	Cement	2240 2230	7"	1461'	"
	Set Bridge	2189			
	Clay	2189 2139			
	Cement	2139 2129			
	Set Bridge	1718			
	Clay	1718 1495			
	Cement	1495 1485			
Pulled	7" Casing	1465			
	Clay	1485 1407			
	Cement	1407 1397			
	Crushed Stone	1397 1392			
	Clay	1392 880			
	Cement	880 870			
COAL SEAMS	Crushed Stone	870 865			
(NAME)	DESCRIPTION OF MONUMENT				
(NAME)	Monument erected 30" above surface				
(NAME)	with inscription "United Fuel Gas				
(NAME)	Co. Well No. 8617 - Abandoned				
(NAME)	Date 11-27-58:				



and that the work of plugging and filling said well was completed on the 27th day of November, 19 58.

And further deponents saith not.

Sworn to and subscribed before me this 15 day of January, 19 59.

My commission expires: Sept 6, 1959 1966

Lynett McComas
Charles Phipps 08/18/2023
J. H. Samples
Notary Public.

Permit No. WAY-1103-P

AFFIDAVIT OF PLUGGING AND FILLING WELL

APPLICANT SHOULD BE MADE A TRIP TO THE WELL TO BE PLUGGED AND FILLING AND THE WELL SHOULD BE PLUGGED AND FILLING AT THEIR RESPECTIVE PLACES.

United Fuel Gas Company

P.O. Box 1273
Charleston, West Virginia

December 3, 1958

Stonehill

County

Well No. 8017

U.P.C. Co. Min. Tr. 1

C. H. Daniels

AFFIDAVIT

STATE OF WEST VIRGINIA

County of Wayne

CHARLES PHIPPS

I, CHARLES PHIPPS, being duly sworn, depose and say that I am employed in the work of plugging and filling oil and gas wells and have participated in the work of plugging and filling the above well, that said work was completed on the 28th day of October, 1958, and that the well was plugged and filled in the following manner:

DEPTH OR POINT RECORD	FILLING MATERIAL	PLUS HAVE	CASING
370	Grashed Stone	370	370
380	Cement	380	380
390	Clay	390	390
400	Grashed Stone	400	400
410	Cement	410	410
420	Clay	420	420
430	Cement	430	430
440	Clay	440	440
450	Cement	450	450
460	Clay	460	460
470	Cement	470	470
480	Clay	480	480
490	Cement	490	490
500	Clay	500	500
510	Cement	510	510
520	Clay	520	520
530	Cement	530	530
540	Clay	540	540
550	Cement	550	550
560	Clay	560	560
570	Cement	570	570
580	Clay	580	580
590	Cement	590	590
600	Clay	600	600
610	Cement	610	610
620	Clay	620	620
630	Cement	630	630
640	Clay	640	640
650	Cement	650	650
660	Clay	660	660
670	Cement	670	670
680	Clay	680	680
690	Cement	690	690
700	Clay	700	700
710	Cement	710	710
720	Clay	720	720
730	Cement	730	730
740	Clay	740	740
750	Cement	750	750
760	Clay	760	760
770	Cement	770	770
780	Clay	780	780
790	Cement	790	790
800	Clay	800	800

and that the work of plugging and filling said well was completed on the 28th day of October, 1958.

And further deponent affirms that

08/18/2023

My commission expires _____
 sworn to and subscribed before me this _____ day of _____, 1958.
 Notary Public
 Patent No. WY-1103-P

STATE OF WEST VIRGINIA
DEPARTMENT OF MINES
OIL AND GAS DIVISION

AFFIDAVIT OF PLUGGING AND FILLING WELL

AFFIDAVIT SHOULD BE MADE IN TRIPLICATE, ONE COPY MAILED TO THE DEPARTMENT, ONE COPY TO BE RETAINED BY THE WELL OPERATOR AND THE THIRD COPY (AND EXTRA COPIES IF REQUIRED) SHOULD BE MAILED TO EACH COAL OPERATOR AT THEIR RESPECTIVE ADDRESSES.

COAL OPERATOR OR OWNER	NAME OF WELL OPERATOR
ADDRESS	COMPLETE ADDRESS
COAL OPERATOR OR OWNER	WELL AND LOCATION 19
ADDRESS	District
LEASE OR PROPERTY OWNER	County
ADDRESS	Well No.
	Farm


STATE INSPECTOR SUPERVISING PLUGGING.....

AFFIDAVIT

STATE OF WEST VIRGINIA, }
County of } SS:

and
being first duly sworn according to law depose and say that they are experienced in the work of plugging and filling oil and gas wells and were employed by....., well operator, and participated in the work of plugging and filling the above well, that said work was commenced on the..... day of....., 19....., and that the well was plugged and filled in the following manner:

SAND OR ZONE RECORD	FILLING MATERIAL	PLUGS USED	CASING	
FORMATION	FROM TO	SIZE & KIND	CSG PULLED	CSG LEFT IN
Put 2 sacks cement on top of bridge	Set Bridge 577'			
	Cement 577 523			
Pulled 8-5/8" Casing	519			
	Clay 523 495			
	Cement 495 400			
	Clay 400 353			
	Cement 353 267			
	Clay 267 3			
	Cement 3 Surface			
	Installed 12' of 2" Vent Pipe through cement and extending above monument.			
COAL SEAMS	DESCRIPTION OF MONUMENT			
(NAME)				
(NAME)				
(NAME)				
(NAME)				



and that the work of plugging and filling said well was completed on the..... day of....., 19.....

And further deponents saith not.

Sworn to and subscribed before me this 15 day of January 19 59

My commission expires: Sept 6, 1966

Lynett McComas
Charles Phizy 08/18/2023
J. Williams, Jr.
Notary Public.

Permit No.

STATE OF WEST VIRGINIA
DEPARTMENT OF MINES
OIL AND GAS DIVISION

INSPECTOR'S PLUGGING REPORT

Permit No. WAY-1103-P Well No. 8617
 COMPANY United Fuel Gas Co. ADDRESS P.O. Box 1273
Charleston, W. Va.
 FARM U.F.G.Co. Min. Tr. #1 DISTRICT Stonewall COUNTY Wayne

Filling Material Used _____

PLUGS USED AND DEPTH PLACED			BRIDGES	CASING AND TUBING		
CEMENT-THICKNESS	WOOD-SIZE	LEAD	CONSTRUCTION-LOCATION	RECOVERED	SIZE	LOST

Drillers' Names Kenzie Browning
Lynett McComas

Remarks: Set bottom bridge @ 2270'; clay 2270'-2240'; cement 2240'-2230';
bridged @ 2189'; clay 2189'-2139'; cement 2139'-2129'; bridged @
1718'; hole filled with clay 1718'-1688'; continuing to fill 7" hole
with clay.

10-29-58 I hereby certify I visited the above well on this date.
DATE

RECEIVED
 NOV 1958
 WEST VIRGINIA
 DEPT. OF MINES
 DISTRICT WELL INSPECTOR

Jw. pack

08/18/2023

STATE OF WEST VIRGINIA
DEPARTMENT OF MINES
OIL AND GAS DIVISION

INSPECTOR'S WELL REPORT


Permit No. _____ Oil or Gas Well _____
(KIND)

	CASING AND TUBING	USED IN DRILLING	LEFT IN WELL	PACKERS
Company _____	Size _____			Kind of Packer _____
Address _____	16 _____			
Farm _____	13 _____			
Well No. _____	10 _____			Size of _____
District _____ County _____	8 1/4 _____			
Drilling commenced _____	6 5/8 _____			Depth set _____
Drilling completed _____ Total depth _____	5 3/16 _____			
Date shot _____ Depth of shot _____	3 _____			Perf. top _____
Initial open flow _____ /10ths Water in _____ Inch	2 _____			Perf. bottom _____
Open flow after tubing _____ /10ths Merc. in _____ Inch	Liners Used _____			Perf. top _____
Volume _____ Cu. Ft.				Perf. bottom _____

Casing cemented _____	SIZE _____	No. FT. _____	Date _____
Rock pressure _____ lbs. _____ hrs.	COAL WAS ENCOUNTERED AT _____ FEET _____ INCHES		
Oil _____ bbls., 1st 24 hrs.	_____ FEET _____ INCHES	_____ FEET _____ INCHES	_____ FEET _____ INCHES
Fresh water _____ feet _____ feet	_____ FEET _____ INCHES	_____ FEET _____ INCHES	_____ FEET _____ INCHES
Salt water _____ feet _____ feet	_____ FEET _____ INCHES	_____ FEET _____ INCHES	_____ FEET _____ INCHES

Drillers' Names _____

Remarks: _____



DATE _____

DISTRICT WELL INSPECTOR _____

08/18/2023

STATE OF WEST VIRGINIA
DEPARTMENT OF MINES
OIL AND GAS DIVISION

INSPECTOR'S PLUGGING REPORT


Permit No. WAY-1103-P Well No. 8617

COMPANY United Fuel Gas Co. ADDRESS P.O. Box 1273
Charleston, W. Va.

FARM U.F.G.Co. Min. Tr. #1 DISTRICT Stonewall COUNTY Wayne

Filling Material Used Clay - Stone - Cement

PLUGS USED AND DEPTH PLACED			BRIDGES	CASING AND TUBING		
CEMENT-THICKNESS	WOOD-SIZE	LEAD	CONSTRUCTION-LOCATION	RECOVERED	SIZE	LOST



Drillers' Names Kenzie Browning
Lynett McComas

Remarks: filled hole to 1688' - the 10-29-58; filled with clay to 1495' -
10-31-58; put 4 sacks cement on top of fill; stringing up casing
blocks to pull on 7" casing.

10-31-58 I hereby certify I visited the above well on this date.
DATE

J.W. pack
DISTRICT WELL INSPECTOR

08/18/2023

STATE OF WEST VIRGINIA
DEPARTMENT OF MINES
OIL AND GAS DIVISION

INSPECTOR'S WELL REPORT

Permit No. _____ Oil or Gas Well _____
(KIND)

Company _____	CASING AND TUBING	USED IN DRILLING	LEFT IN WELL	PACKERS
Address _____	Size			Kind of Packer _____
Farm _____	16			
Well No. _____	13			
District _____ County _____	10			Size of _____
Drilling commenced _____	8 1/4			
Drilling completed _____ Total depth _____	6 5/8			Depth set _____
Date shot _____ Depth of shot _____	5 3/16			
Initial open flow _____ /10ths Water in _____ Inch	3			Perf. top _____
Open flow after tubing _____ /10ths Merc. in _____ Inch	2			Perf. bottom _____
Volume _____ Cu. Ft.	Liners Used			Perf. top _____
Rock pressure _____ lbs. _____ hrs.				Perf. bottom _____

CASING CEMENTED _____ SIZE _____ No. FT. _____ Date _____

COAL WAS ENCOUNTERED AT _____ FEET _____ INCHES

_____ FEET _____ INCHES FEET _____ INCHES

_____ FEET _____ INCHES FEET _____ INCHES

Drillers' Names _____

Remarks: _____

STATE OF WEST VIRGINIA
DEPARTMENT OF MINES
OIL AND GAS DIVISION

INSPECTOR'S PLUGGING REPORT


Permit No. WAY-1103-P Well No. 8617
 COMPANY United Fuel Gas Company ADDRESS P.O. Box 1273
Charleston, W. Va.
 FARM U.F.G .Co. Min. Tr. #1 DISTRICT Stonewall COUNTY Wayne

Filling Material Used _____

PLUGS USED AND DEPTH PLACED			BRIDGES	CASING AND TUBING		
CEMENT-THICKNESS	WOOD-SIZE	LEAD	CONSTRUCTION-LOCATION	RECOVERED	SIZE	LOST
				1465'	7"	0

Drillers' Names Lynett McComas
Kenzie Browning

Remarks: Inspection made of plugging operations on 13th. and found 7" casing pulled; well operations shut down and no one at location.



11-13-58
DATE

I hereby certify I visited the above well on this date.

J.W. Pack

DISTRICT WELL INSPECTOR
08/18/2023

STATE OF WEST VIRGINIA
DEPARTMENT OF MINES
OIL AND GAS DIVISION

INSPECTOR'S WELL REPORT


Permit No. _____ Oil or Gas Well _____
(KIND)

	CASING AND TUBING	USED IN DRILLING	LEFT IN WELL	PACKERS
Company _____	Size			Kind of Packer _____
Address _____	16			
Farm _____	13			
Well No. _____	10			Size of _____
District _____ County _____	8 1/4			
Drilling commenced _____	6 5/8			Depth set _____
Drilling completed _____ Total depth _____	5 3/16			
Date shot _____ Depth of shot _____	3			Perf. top _____
Initial open flow _____ /10ths Water in _____ Inch	2			Perf. bottom _____
Open flow after tubing _____ /10ths Merc. in _____ Inch	Liners Used _____			Perf. top _____
				Perf. bottom _____

Volume _____ Cu. Ft.	CASING CEMENTED _____	SIZE _____	No. FT. _____	Date _____
Rock pressure _____ lbs. _____ hrs.	_____			
Oil _____ bbls., 1st 24 hrs.	COAL WAS ENCOUNTERED AT _____ FEET _____ INCHES			
Fresh water _____ feet _____ feet	_____ FEET	_____ INCHES	_____ FEET	_____ INCHES
Salt water _____ feet _____ feet	_____ FEET	_____ INCHES	_____ FEET	_____ INCHES

Drillers' Names _____

Remarks: _____



STATE OF WEST VIRGINIA
DEPARTMENT OF MINES
OIL AND GAS DIVISION

INSPECTOR'S PLUGGING REPORT

Permit No. WAY-1103-P Well No. 8617
 COMPANY United Fuel Gas Company ADDRESS P.O. Box 1273
Charleston, W. Va.
 FARM U.F.G.Co. Min. Tr. #1 DISTRICT Stonewall COUNTY Wayne
 Filling Material Used Clay - Cement - Stone

Liner			Location	Amount	Packer	Location	
PLUGS USED AND DEPTH PLACED			BRIDGES		CASING AND TUBING		
CEMENT-THICKNESS	WOOD-SIZE	LEAD	CONSTRUCTION-LOCATION		RECOVERED	SIZE	LOST
					1465'	7"	0
					519'	8 1/4"	0


Drillers' Names Lynett McComas
Charles Phipps

Remarks: Set bridge @ 577'; cement 17 sacks, filled to 523'; filling with clay from 523'-495'.

11-18-58
DATE

I hereby certify I visited the above well on this date.

J.W. Pock



DISTRICT WELL INSPECTOR
08/18/2023

STATE OF WEST VIRGINIA
DEPARTMENT OF MINES
OIL AND GAS DIVISION


INSPECTOR'S WELL REPORT

Permit No. _____ Oil or Gas Well _____
(KIND)

	CASING AND TUBING	USED IN DRILLING	LEFT IN WELL	PACKERS
Company _____	Size _____			
Address _____	16 _____			Kind of Packer _____
Farm _____	13 _____			
Well No. _____	10 _____			Size of _____
District _____ County _____	8 1/4 _____			
Drilling commenced _____	6 5/8 _____			Depth set _____
Drilling completed _____ Total depth _____	5 3/16 _____			
Date shot _____ Depth of shot _____	3 _____			Perf. top _____
Initial open flow _____ /10ths Water in _____ Inch	2 _____			Perf. bottom _____
Open flow after tubing _____ /10ths Merc. in _____ Inch	Liners Used _____			Perf. top _____
Volume _____ Cu. Ft.				Perf. bottom _____
Rock pressure _____ lbs. _____ hrs.	CASING CEMENTED _____ SIZE _____ No. FT. _____ Date _____			
Oil _____ bbls., 1st 24 hrs.	COAL WAS ENCOUNTERED AT _____ FEET _____ INCHES			
Fresh water _____ feet _____ feet	_____ FEET _____ INCHES _____ FEET _____ INCHES			
Salt water _____ feet _____ feet	_____ FEET _____ INCHES _____ FEET _____ INCHES			

Drillers' Names _____

Remarks: _____



DATE

DISTRICT WELL INSPECTOR

08/18/2023

STATE OF WEST VIRGINIA
DEPARTMENT OF MINES
OIL AND GAS DIVISION

INSPECTOR'S PLUGGING REPORT

Permit No. WAY-1103-P

Well No. 8617

COMPANY United Fuel Gas Co.

ADDRESS

P.O. Box 1273
Charleston, W. Va.

FARM U.F.G.Co. Min. Tr. #1

DISTRICT Stonewall

COUNTY Wayne

Filling Material Used Cement - Stone - Clay

PLUGS USED AND DEPTH PLACED			BRIDGES	CASING AND TUBING		
CEMENT-THICKNESS	WOOD-SIZE	LEAD	CONSTRUCTION-LOCATION	RECOVERED	SIZE	LOST


Drillers' Names Lynett McComas
Charles Phipps

Remarks: Run 45 sacks cement & filled to 400'; started to fill with clay; hole bridged at 263'; drilling out bridge.

11-20-58
DATE

I hereby certify I visited the above well on this date.

Jw. Pook



DISTRICT WELL INSPECTOR

08/18/2023

STATE OF WEST VIRGINIA
DEPARTMENT OF MINES
OIL AND GAS DIVISION

INSPECTOR'S WELL REPORT

Permit No. _____ Oil or Gas Well _____
(KIND)

Company _____ Address _____ Farm _____ Well No. _____ District _____ County _____ Drilling commenced _____ Drilling completed _____ Total depth _____ Date shot _____ Depth of shot _____ Initial open flow _____ /10ths Water in _____ Inch Open flow after tubing _____ /10ths Merc. in _____ Inch Volume _____ Cu. Ft. Rock pressure _____ lbs. _____ hrs. Oil _____ bbls., 1st 24 hrs. Fresh water _____ feet _____ feet Salt water _____ feet _____ feet	CASING AND TUBING	USED IN DRILLING	LEFT IN WELL	PACKERS
	Size			
	16			Kind of Packer _____
	13			
	10			Size of _____
	8 1/4			
	6 5/8			Depth set _____
	5 3/16			
	3			Perf. top _____
	2			Perf. bottom _____
	Liners Used			Perf. top _____
				Perf. bottom _____
	CASING CEMENTED _____ SIZE _____ No. FT. _____ Date _____			
	COAL WAS ENCOUNTERED AT _____ FEET _____ INCHES			
	_____ FEET _____ INCHES _____ FEET _____ INCHES			
	_____ FEET _____ INCHES _____ FEET _____ INCHES			

Drillers' Names _____

Remarks: _____

08/18/2023

STATE OF WEST VIRGINIA
DEPARTMENT OF MINES
OIL AND GAS DIVISION

INSPECTOR'S PLUGGING REPORT

Permit No. 1103-P

Well No. 8617


COMPANY United Fuel Gas Company ADDRESS P.O. Box 1273
Charleston 25, W. Va.
FARM U.F.G.Co. Min. Tr. #1 DISTRICT Stonewall COUNTY Wayne

Filling Material Used Clay - Cement - Stone

Liner	Location	Amount	Packer	Location			
PLUGS USED AND DEPTH PLACED			BRIDGES		CASING AND TUBING		
CEMENT-THICKNESS	WOOD-SIZE	LEAD	CONSTRUCTION-LOCATION		RECOVERED	SIZE	LOST

Drillers' Names Lynett McComas
Charles Phipps

Remarks: Cleaned out bridge and filled to 359'.



11-24-58
DATE

I hereby certify I visited the above well on this date.

J.W. Pack

DISTRICT WELL INSPECTOR

08/18/2023

STATE OF WEST VIRGINIA
DEPARTMENT OF MINES
OIL AND GAS DIVISION

INSPECTOR'S WELL REPORT

Permit No. _____ Oil or Gas Well _____
(KIND)

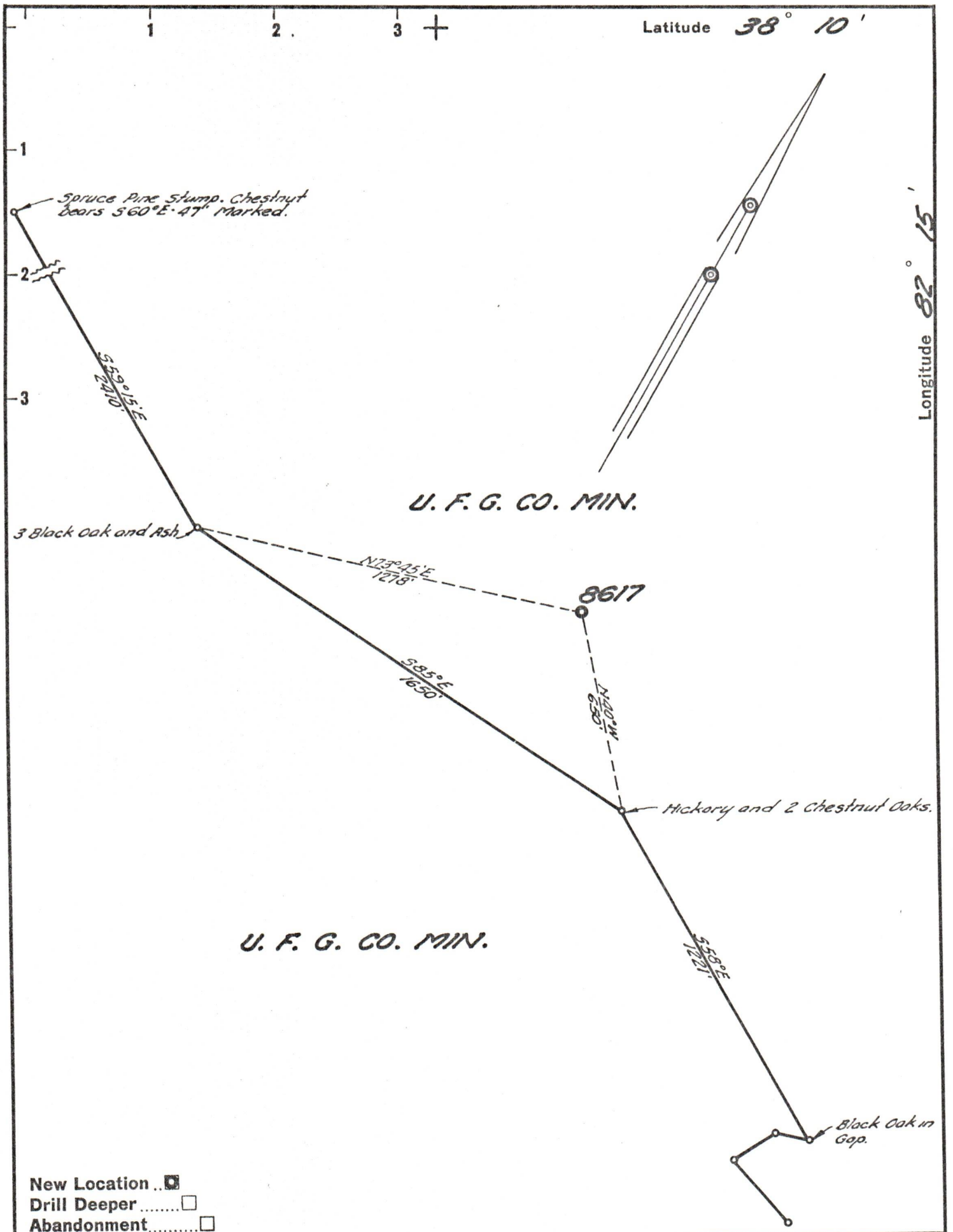
	CASING AND TUBING	USED IN DRILLING	LEFT IN WELL	PACKERS
Company _____	Size _____			Kind of Packer _____
Address _____	16 _____			
Farm _____	13 _____			
Well No. _____	10 _____			Size of _____
District _____ County _____	8 1/4 _____			
Drilling commenced _____	6 5/8 _____			Depth set _____
Drilling completed _____ Total depth _____	5 3/16 _____			
Date shot _____ Depth of shot _____	3 _____			Perf. top _____
Initial open flow _____ /10ths Water in _____ Inch	2 _____			Perf. bottom _____
Open flow after tubing _____ /10ths Merc. in _____ Inch	Liners Used _____			Perf. top _____
Volume _____ Cu. Ft.				Perf. bottom _____
Rock pressure _____ lbs. _____ hrs.	CASING CEMENTED _____ SIZE _____ No. FT. _____ Date _____			
Oil _____ bbls., 1st 24 hrs.	COAL WAS ENCOUNTERED AT _____ FEET _____ INCHES			
Fresh water _____ feet _____ feet	_____ FEET _____ INCHES	_____ FEET _____ INCHES	_____ FEET _____ INCHES	_____ FEET _____ INCHES
Salt water _____ feet _____ feet	_____ FEET _____ INCHES	_____ FEET _____ INCHES	_____ FEET _____ INCHES	_____ FEET _____ INCHES

Drillers' Names _____

Remarks: _____

DATE _____ DISTRICT WELL INSPECTOR _____

08/18/2023



Company UNITED FUEL GAS CO.
 Address CHARLESTON, W. VA.
 Farm UNITED FUEL GAS CO. MIN.
 Tract 1 Acres 17,085.76 REF. 24691
 Well (Farm) No. _____ Serial No. 8617
 Elevation (Spirit Level) 981.40'
 Quadrangle WAYNE
 County WAYNE District STONEWALL
 Engineer Paul E. J. ...
 Engineer's Registration No. 669
 File No. 24-45 Drawing No. _____
 Date 5-14-58 Scale 1" = 400'

STATE OF WEST VIRGINIA
 DEPARTMENT OF MINES
 OIL AND GAS DIVISION
 CHARLESTON

WELL LOCATION MAP
 FILE NO. WAY-1193 **08/18/2023**

+ Denotes location of well on United States Topographic Maps, scale 1 to 62,500, latitude and longitude lines being represented by border lines as shown.

- Denotes one inch spaces on border line of original tracing.