



STATE OF WEST VIRGINIA
DEPARTMENT OF MINES
OIL AND GAS DIVISION

NOTICE OF PROPOSED LOCATION OF OIL AND GAS WELL

To The DEPARTMENT OF MINES,
Charleston, W. Va.

Alva Hooser
COAL OPERATOR OR COAL OWNER
Fort Gay, W. Va.
ADDRESS

COAL OPERATOR OR COAL OWNER
ADDRESS

Alva Hooser
OWNER OF MINERAL RIGHTS
Fort Gay, W. Va.
ADDRESS

Wolf Gas Company
NAME OF WELL OPERATOR
% R. H. Adkins
Hamlin, W. Va.
COMPLETE ADDRESS

June 26th, 1958

PROPOSED LOCATION
Butler District

Wayne County

Well No. F-1, S-4 38° 15'
82° 30' E L.W. 710'

Alva Hooser Farm

GENTLEMEN:

The undersigned well operator is entitled to drill upon the above named farm or tract of land for oil and gas, having fee title thereto, (or as the case may be) under grant or lease dated June 14th, 1957, made by Alva Hooser, to R. H. Adkins, and recorded on the 15th day of July, 1957, in the office of the County Clerk for said County in Book 47, page 211.

The enclosed plat was prepared by a competent engineer and shows the proposed location of a well to be drilled for oil and gas by the undersigned well operator on the farm and in the Magisterial District and County above named, determined by survey and courses and distances from two permanent points, or land marks.


The undersigned well operator is informed and believes there are no coal operators operating beds of coal beneath said farm or tract of land on which said well is located, or within 500 feet of the boundaries of the same, who have mapped their workings and filed their maps as required by law, excepting the coal operators or coal owners (if any) above named as addressees.

The above named coal operators or coal owners (if any) are notified that any objections they may desire to make to such proposed location, or which they are required to make by Section 3 of said Code, if the drilling of a well at said proposed location will cause a dangerous condition in or about their respective coal mines, must be received by, or filed with the Department of Mines within ten* days from the receipt of a copy of this notice and accompanying plat by said Department. Said coal operators are further notified that forms for use in making such objections will be furnished to them by the Department of Mines promptly on request and that all such objections must set forth as definitely as is reasonably possible the ground or grounds on which such objections are based and indicate the direction and distance the proposed location should be moved to overcome same.

(The next paragraph is to be completed only in Department's copy.)

Copies of this notice and the enclosed plat were mailed by registered mail, or delivered to the above named coal operators or coal owners at their above shown respective address _____ day _____ before, or on the same day with the mailing or delivery of this copy to the Department of Mines at Charleston, West Virginia.

Very truly yours,



Address of Well Operator }

Wolf Gas Company
WELL OPERATOR
% R. H. Adkins
STREET
Hamlin
CITY OR TOWN
West Virginia.
STATE

08/18/2023

*Section 3 If no such objections be filed or be found by the department of mines, within said period of ten days from the receipt of said notice and plat by the department of mines, to said proposed location, the department shall forthwith issue to the well operator a drilling permit reciting the filing of such plat, that no objections have been made by the coal operators to the location, or found thereto by the department, and that the same is approved and the well operator authorized to proceed to drill at said location.



STATE OF WEST VIRGINIA
DEPARTMENT OF MINES
OIL AND GAS DIVISION

NOTICE OF PROPOSED LOCATION OF OIL AND GAS WELL

To The Department of Mines,
Charleston, W. Va.

Wolf Gas Company
NAME OF WELL OPERATOR
R. H. Adkins
Hamlin, W. Va.
COMPLETE ADDRESS

Alva Hooser
NAME OF WELL OPERATOR
Fort Gay, W. Va.
ADDRESS

June 26th
PROPOSED LOCATION
Butler
District

Alva Hooser
OWNER OF MINERAL RIGHTS
Fort Gay, W. Va.
ADDRESS

Wayne
County
Well No. E-1, S-4
Alva Hooser
Farm

Alva Hooser
OWNER OF MINERAL RIGHTS
Fort Gay, W. Va.
ADDRESS

GENTLEMEN:
The undersigned well operator is entitled to drill upon the above named farm or tract of land for oil and gas, having fee title thereto, (or as the case may be) under grant or lease dated June 14th, 1927, made by Alva Hooser to R. H. Adkins and recorded on the 15th day of July, 1927, in the office of the County Clerk for said County in Book 47, page 211.

The enclosed plat was prepared by a competent engineer and shows the proposed location of a well to be drilled for oil and gas by the undersigned well operator on the farm and in the Mineral District and County above named, determined by survey and courses and distances from two permanent points, or land marks.

The undersigned well operator is informed and believes there are no coal operators operating beds of coal beneath said farm or tract of land on which said well is located, or within 500 feet of the boundaries of the same, who have mapped their workings and filed their maps as required by law, excepting the coal operators or coal owners (if any) above named as addressees.


The above named coal operators or coal owners (if any) are notified that any objections they may desire to make to such proposed location, or which they are required to make by Section 8 of said Code, if the drilling of a well at said proposed location will cause a hazardous condition in or about their respective coal mines, must be received by or filed with the Department of Mines within ten days from the receipt of a copy of this notice and accompanying plat by said Department. Said coal operators are further notified that forms for use in making such objections will be furnished to them by the Department of Mines promptly on request, and that all such objections must set forth as definitely as is reasonably possible the grounds on which such objections are based and indicate the direction and distance the proposed location should be moved to overcome same.

(The next paragraph is to be completed only in Department's copy.)
Copies of this notice and the enclosed plat were mailed by registered mail, or delivered to the above named coal operators or coal owners at their above shown respective address _____ day _____ before _____ on the same day with the mailing or delivery of this copy to the Department of Mines at Charleston, West Virginia.

Very truly yours,

Wolf Gas Company
WELL OPERATOR
R. H. Adkins
STREET
Hamlin
CITY OR TOWN
West Virginia
STATE

Address
of
Well Operator



08/18/2023

Section 8. If no such objections be filed or be found by the department of mines within said period of ten days from the receipt of said notice and plat by the department of mines, to said proposed location, the department shall forthwith issue to the well operator a drilling permit reciting the date of such plat, that no objections have been made by the coal operators or land-owners to the location, or found thereon by the department, and that the same is approved and the well operator authorized to proceed to drill at said location.



STATE OF WEST VIRGINIA
 DEPARTMENT OF MINES
 CHARLESTON

July 10, 1958

C
O
P
Y

Wolf Gas Company
 c/o R. H. Adkins
 Hamlin, West Virginia

Dear Sirs:

Please find enclosed permits for drilling the following wells:

Permit No.	Well No.	Farm	District
WAY-1111	F-1 S-2	Hugh Hooser	Butler
WAY-1112	F-1 S-3	Cabell Massie	Butler
WAY-1113	F-1 S-4	Alva Hooser	Butler

Please post one copy of each permit at the well site. When drilling is completed, please send us two copies of the well record for each location.

Very truly yours,

Assistant Director
 OIL AND GAS DIVISION

MG/dm
 encl:

cc Mr. G. H. Samples, Inspector at Large

Mr. R. C. Tucker, Assistant State Geologist



STATE OF WEST VIRGINIA
 DEPARTMENT OF MINES
 CHARLESTON

July 10, 1928

Wells Gas Company
 c/o R. H. Adams
 Henley, West Virginia
 Dear Sirs:

Please find enclosed permits for drilling the following

wells:

Permit No.	Well No.	Owner	District
WAY-111	W-1 S-2	Wash Hooper	Bulter
WAY-112	W-1 S-3	Carroll Hooper	Bulter
WAY-113	W-1 S-4	Alva Hooper	Bulter

When drilling is completed, please send us two copies of the well record for each location. Please post one copy of each permit at the well site.

Very truly yours,

Assistant Director
 OIL AND GAS DIVISION

cc Mr. G. H. Searles, Inspector at large
 Mr. R. C. Tucker, Assistant State Geologist

COPY



STATE OF WEST VIRGINIA
DEPARTMENT OF MINES
CHARLESTON

January 14, 1959

C
O
P
Y

Mr. R. H. Adkins
Hamlin, West Virginia

Dear Mr. Adkins:

Please send us two copies of the well record for each of the following wells:

Well No. F-1 S-4 on Alva Hooser Farm, Butler District, Wayne County, Permit WAY-1113.

Well No. 4 on Charles Pelfrey et al Tract, Butler District, Wayne County, Permit WAY-1139.

Please send the records as soon as possible so that your permits to drill wells on United Fuel Gas Company need not be delayed.

Very truly yours,

Crawford L. Wilson, Director
WEST VIRGINIA DEPARTMENT OF MINES

EY: _____
Assistant Director
OIL AND GAS DIVISION

MG/dm

cc Mr. James W. Pack, Inspector

08/18/2023



STATE OF WEST VIRGINIA
DEPARTMENT OF MINES
CHARLESTON

January 14, 1953

Mr. R. H. Adams
Hawkin, West Virginia

Dear Mr. Adams:

Please send us two copies of the well record for
each of the following wells:

Well No. 1-2-4 on Alva Hooser Farm, Butler
District, Wayne County, Permit WAY-1113.

Well No. 1 on Charles Felty of 41 Tract,
Butler District, Wayne County, Permit WAY-1132.

Please send the records as soon as possible
so that your permits to drill wells on United Fuel Gas
Company need not be delayed.

Very truly yours,

Grantford L. Wilson, Director
WEST VIRGINIA DEPARTMENT OF MINES

BY: _____
Assistant Director
OIL AND GAS DIVISION

WJW

cc Mr. James W. Beck, Inspector

C
O
P
Y

January 19, 1959

Mr. R. H. Adkins
c/o Mr. Walter Hauldren
Hamlin, West Virginia

Dear Mr. Adkins:

Letter dated January 16, from Mr. Hauldren advises that Alva Hooser and Charles Pelfrey Wells have not been drilled. In order to clear our 1958 files, we have cancelled permits for both wells. When you are ready to begin the Pelfrey Well, please advise and we will reinstate permit for 1959.

Very truly yours,

Crawford L. Wilson, Director
WEST VIRGINIA DEPARTMENT OF MINES

BY: _____
Assistant Director
OIL AND GAS DIVISION

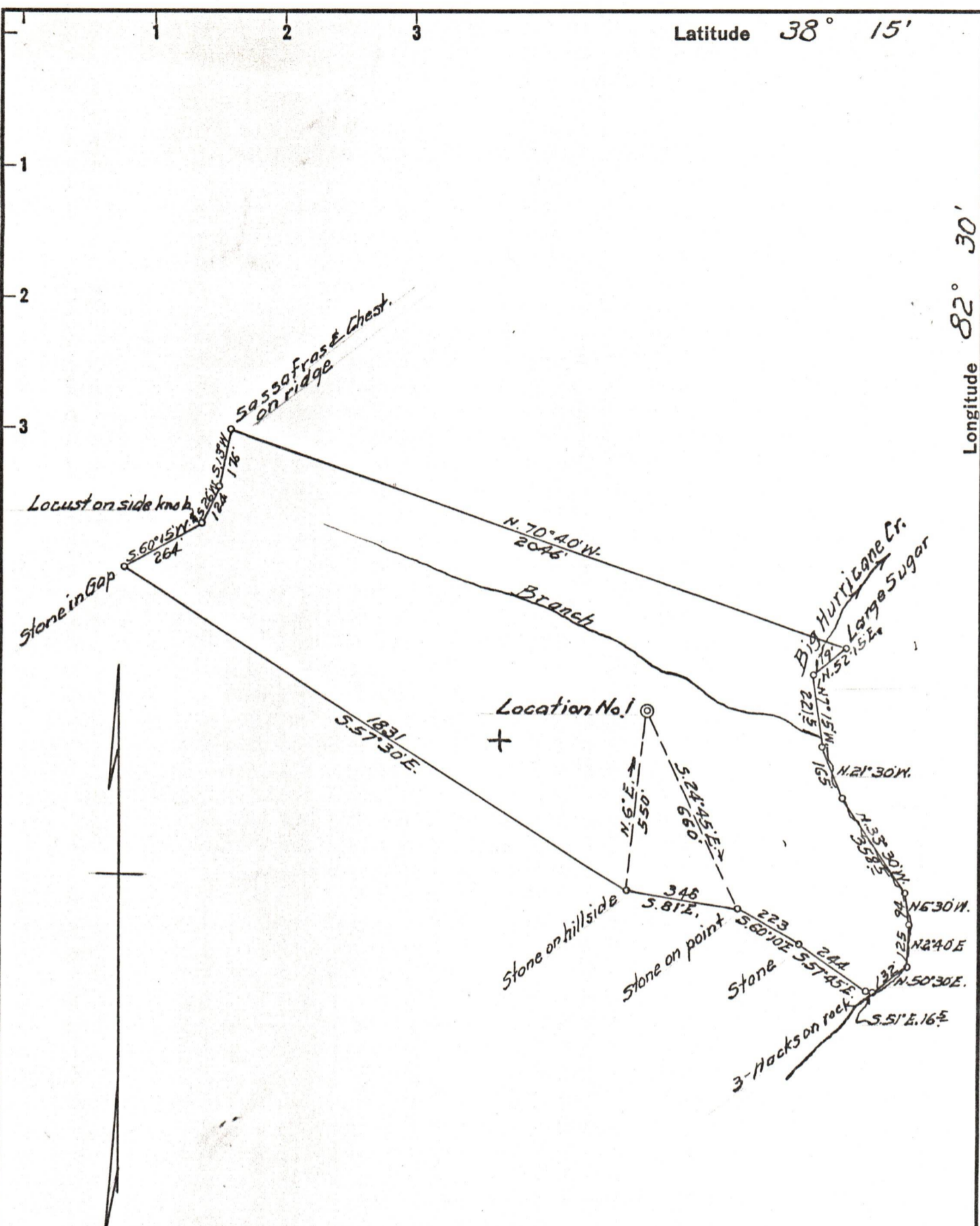
MG/dm

cc Mr. James W. Pack, Inspector

08/18/2023

Latitude 38° 15'

Longitude 82° 30'



New Location
 Drill Deeper
 Abandonment

Company WOLF GAS CO.
 Address HAMLIN, W. VA.
 Farm ALVA HOOSER
 Tract _____ Acres 7 1/2 Lease No. _____
 Well (Farm) No. 1 Serial No. 4
 Elevation (Spirit Level) 710 ±
 Quadrangle LOUISA
 County WAYNE District BUTLER
 Engineer G. E. Ewing
 Engineer's Registration No. 309
 File No. _____ Drawing No. _____
 Date 6-26-58 Scale 1" = 400'

STATE OF WEST VIRGINIA
 DEPARTMENT OF MINES
 OIL AND GAS DIVISION
 CHARLESTON

WELL LOCATION MAP

FILE NO. WAY-1113

CANCELLED

+ Denotes location of well on United States Topographic Maps, scale 1 to 62,500, latitude and longitude lines being represented by border lines as shown.

- Denotes one inch spaces on border line of original tracing.

08/18/2023

47-099