



STATE OF WEST VIRGINIA  
DEPARTMENT OF MINES  
OIL AND GAS DIVISION

NOTICE OF PROPOSED LOCATION OF OIL AND GAS WELL

To THE DEPARTMENT OF MINES,  
Charleston, W. Va.

COAL OPERATOR OR COAL OWNER	United Fuel Gas Company
ADDRESS	NAME OF WELL OPERATOR
COAL OPERATOR OR COAL OWNER	Charleston, W. Va.
ADDRESS	COMPLETE ADDRESS
COAL OPERATOR OR COAL OWNER	November 14, 19 58
ADDRESS	PROPOSED LOCATION
United Fuel Gas Co.	Butler District
OWNER OF MINERAL RIGHTS	Wayne County
Charleston, W. Va.	Well No. 8772 <i>Lat. 38°10'</i> <i>Lon. 82°25' E. 848.71'</i>
ADDRESS	United Fuel Gas Co. Fee Farm

GENTLEMEN:

The undersigned well operator is entitled to drill upon the above named farm or tract of land for oil and gas, having fee title thereto, (or as the case may be) under grant or ~~lease~~ <sup>deed</sup> dated December 26, 1946, made by Huntington Development & Gas Co., to United Fuel Gas Co., and recorded on the 27th day of December 1946, in the office of the County Clerk for said County in Book 234, page 318.

The enclosed plat was prepared by a competent engineer and shows the proposed location of a well to be drilled for oil and gas by the undersigned well operator on the farm and in the Magisterial District and County above named, determined by survey and courses and distances from two permanent points, or land marks.

The undersigned well operator is informed and believes there are no coal operators operating beds of coal beneath said farm or tract of land on which said well is located, or within 500 feet of the boundaries of the same, who have mapped their workings and filed their maps as required by law, excepting the coal operators or coal owners (if any) above named as addressees.

The above named coal operators or coal owners (if any) are notified that any objections they may desire to make to such proposed location, or which they are required to make by Section 3 of said Code, if the drilling of a well at said proposed location will cause a dangerous condition in or about their respective coal mines, must be received by, or filed with the Department of Mines within ten\* days from the receipt of a copy of this notice and accompanying plat by said Department. Said coal operators are further notified that forms for use in making such objections will be furnished to them by the Department of Mines promptly on request and that all such objections must set forth as definitely as is reasonably possible the ground or grounds on which such objections are based and indicate the direction and distance the proposed location should be moved to overcome same.

(The next paragraph is to be completed only in Department's copy.)

Copies of this notice and the enclosed plat were mailed by registered mail, or delivered to the above named coal operators or coal owners at their above shown respective address \_\_\_\_\_ day \_\_\_\_\_ before, or on the same day with the mailing or delivery of this copy to the Department of Mines at Charleston, West Virginia.

Very truly yours,



Address of Well Operator }

UNITED FUEL GAS COMPANY  
WELL OPERATOR  
P. O. Box 1273  
STREET  
Charleston 25  
CITY OR TOWN  
West Virginia  
STATE

08/18/2023

\*Section 3. If no such objections be filed or be found by the department of mines, within said period of ten days from the receipt of said notice and plat by the department of mines, to said proposed location, the department shall forthwith issue to the well operator a drilling permit reciting the filing of such plat, that no objections have been made by the coal operators to the location, or found thereto by the department, and that the same is approved and the well operator authorized to proceed to drill at said location.

Formation	Color	Hard or Soft	Top 9	Bottom	Oil, Gas or Water	Depth Found	Remarks
Slate & Shells			1727	2033	Gas at 1618' - 1640' -	11/10 W - 1"	Also Water
Shell			2033	2050			
Slate			2050	2114	Gas at 2100' -	19/10 W - 1"	
Coffee Shale			2114	2129	Gas at 2136' -	5/10 W - 1"	
Berea Sand			2129	2141	When drilling completed	24/10 W - 1"	
Lime			2141	2170			
Total Depth			2170'				

08/18/2023

Date March 12, 19 59

APPROVED UNITED FUEL GAS COMPANY, Owner

By S.P. Ferrelly  
(Title)

Supt., Civil Engineering Department



STATE OF WEST VIRGINIA DEPARTMENT OF MINES OIL AND GAS DIVISION

Quadrangle Wayne Permit No. MAY-1145 2023/18/18

WELL RECORD

Oil or Gas Well Gas (KIND)

Company United Fuel Gas Co. Address P. O. Box 1273; Charleston 25, W. Va. Farm United Fuel Gas Co. Fee Acres 5382.65

Location (waters) West Fork of 12 Pole Well No. 8772 Elev. 848.71

District Butler County Wayne The surface of tract is owned in fee by

Address United Fuel Gas Co. Mineral rights are owned by United Fuel Gas Co. Address Charleston, W. Va.

Drilling commenced Jan. 24, 1959 Drilling completed Feb. 28, 1959

Date Shot From To Liners Used

Open Flow /10ths Water in Inch Volume Cu. Ft. Rock Pressure lbs. hrs. Oil blbs., 1st 24 hrs.

WELL ACIDIZED FEET INCHES

WELL FRACTURED FEET INCHES

RESULT AFTER TREATMENT ROCK PRESSURE AFTER TREATMENT

Fresh Water 104 Feet 340 Feet Salt Water 950 Feet 986 Feet

Table with columns: Packers, Left in Well, Drilling, Casing and Tubing, Size, Kind of Packer, Depth set, etc.

Table with columns: Formation, Color, Hard or Soft, Top, Bottom, Oil, Gas or Water, Depth, Remarks



Main data table with columns: Formation, Color, Hard or Soft, Top, Bottom, Oil, Gas or Water, Depth, Remarks

B-3

STATE OF WEST VIRGINIA  
DEPARTMENT OF MINES  
OIL AND GAS DIVISION

INSPECTOR'S PLUGGING REPORT

Permit No. WAY-1145-P Well No. 8772

COMPANY United Fuel Gas Company ADDRESS P.O. Box 1273  
Charleston, W. Va.

FARM United Fuel Gas Co. Farm DISTRICT Bulter COUNTY Wayne

Filling Material Used Cement - Clay - Stone


Liner			Location	Amount	Packer	Location		
PLUGS USED AND DEPTH PLACED			BRIDGES			CASING AND TUBING		
CEMENT-THICKNESS	WOOD-SIZE	LEAD	CONSTRUCTION-LOCATION			RECOVERED	SIZE	LOST

Drillers' Names Darrell Sansom  
Hubert Adkins

Remarks: Filled solid with clay from 2170'-1706'; cement 1706'-1695';  
clay 1695'-1558'; cement 1558'-1548'; stone to 1495'; Baker plug  
set @ 1497'; waiting on orders to acidize Big Lime.

3-23-59 I hereby certify I visited the above well on this date.  
DATE

*Jw. pack*



DISTRICT WELL INSPECTOR  
**08/18/2023**

STATE OF WEST VIRGINIA  
DEPARTMENT OF MINES  
OIL AND GAS DIVISION

INSPECTOR'S WELL REPORT

Permit No. \_\_\_\_\_ Oil or Gas Well \_\_\_\_\_  
(KIND)

		CASING AND TUBING	USED IN DRILLING	LEFT IN WELL	PACKERS
Company _____		Size _____			
Address _____		16 _____			Kind of Packer _____
Farm _____		13 _____			
Well No. _____		10 _____			Size of _____
District _____ County _____		8 1/4 _____			
Drilling commenced _____		6 5/8 _____			Depth set _____
Drilling completed _____ Total depth _____		5 3/16 _____			
Date shot _____ Depth of shot _____		3 _____			Perf. top _____
Initial open flow _____ /10ths Water in _____ Inch		2 _____			Perf. bottom _____
Open flow after tubing _____ /10ths Merc. in _____ Inch		Liners Used _____			Perf. top _____
Volume _____ Cu. Ft.					Perf. bottom _____
Rock pressure _____ lbs. _____ hrs.		CASING CEMENTED _____ SIZE _____ No. FT. _____ Date _____			
Oil _____ bbls., 1st 24 hrs.		COAL WAS ENCOUNTERED AT _____ FEET _____ INCHES			
Fresh water _____ feet _____ feet		_____ FEET _____ INCHES _____ FEET _____ INCHES			
Salt water _____ feet _____ feet		_____ FEET _____ INCHES _____ FEET _____ INCHES			

Drillers' Names \_\_\_\_\_

Remarks: \_\_\_\_\_

DATE \_\_\_\_\_

DISTRICT WELL INSPECTOR  
08/18/2023

B-4

March 5, 1959

Mr. W. W. Ferrell, Assistant Supt-Field  
United Fuel Gas Company  
Charleston, West Virginia

Dear Sir:


We propose to plug and abandon Well No. 8772, on the  
United Fuel Gas Co. Fee Farm, Butler District, Wayne County, West  
Virginia, Map Square 14-45, in the following manner:

Set Bridge at	2109'	- 20' above Berea
Put 2 sacks cement on top of bridge		
Mud & Clay	2109' - 1812'	
Cement	1812' - 1800'	
Mud & Clay	1800' - 1568'	- 30' below Injun
Cement	1568' - 1558'	
Crushed Stone	1558' - 1553'	
Mud & Clay	1553' - 1399'	- 30' below 8-5/8" Casing
Lift 8-5/8" Casing to	1200'	
Mud & Clay	1399' - 1323'	- 20' above Big Line
Cement	1323' - 1313'	
Crushed Stone	1313' - 1308'	
Mud & Clay	1308' - 1220'	
Full balance of 8-5/8" Casing	1200'	
Mud & Clay	1220' - 823'	
Cement	823' - 813'	
Mud & Clay	813' - 599'	
Pull 10-3/4" Casing	579'	
Mud & Clay	599' - 517'	
Cement	517' - 464'	
Mud & Clay	464' - 43'	
Pull 13-3/8" Casing	23'	
Mud & Clay	43' - 3'	
Cement	3' - Surface	

Erect monument 30" above the surface with inscription "United  
Fuel Gas Co. Well No. 8772 - Abandoned \_\_\_\_\_."

Yours very truly,

*W. B. Osborn*  
W. B. Osborn  
Division Superintendent



13-4

March 5, 1929

Mr. W. Ferrell, Assistant Eng-Field  
United Fuel Gas Company  
Charleston, West Virginia

Dear Sir:

We propose to plug and abandon Well No. 8772, on the  
United Fuel Gas Co. Test Farm, Butler District, Wayne County, West  
Virginia, Map Square 14-15, in the following manner:

210'	Set Bridge at
210' - 1812'	Put 2 sacks cement on top of bridge
1812' - 1800'	Mud & Clay
1800' - 1568'	Cement
1568' - 1558'	Mud & Clay
1558' - 1553'	Cement
1553' - 1399'	Crushed Stone
1399' - 1300'	Mud & Clay
1300'	Set 8-2 1/8" casing to
1399' - 1323'	Mud & Clay
1323' - 1313'	Cement
1313' - 1308'	Crushed Stone
1308' - 1220'	Mud & Clay
1220'	Fill balance of 8-2 1/8" casing
1220' - 823'	Mud & Clay
823' - 813'	Cement
813' - 599'	Mud & Clay
599'	Set 10-3/4" casing
599' - 517'	Mud & Clay
517' - 431'	Cement
431' - 33'	Mud & Clay
33'	Set 13-3/8" casing
33' - 3'	Mud & Clay
3'	Cement

Best moment 30" above the surface with instrument "United"  
Fuel Gas Co. Well No. 8772 - Abandoned

Yours very truly,

W. B. Gabor  
District Superintendent



08/18/2023

PROPOSED MANNER OF PLUGGING AND FILLING WELL

(REQUIRED BY RULES AND REGULATIONS)

WEST VIRGINIA DEPARTMENT OF MINES

OIL AND GAS DIVISION

WORK ORDER

Well to be plugged and filled as follows:

Set Bridge at	2109'	- 20' above Berea
Put 2 sacks cement on top of bridge		
Mud & Clay	2109' - 1812'	
Cement	1812' - 1800'	
Mud & Clay	1800' - 1568'	- 30' below Injun
Cement	1568' - 1558'	
Crushed Stone	1558' - 1553'	
Mud & Clay	1553' - 1399'	- 30' below 8-5/8" Casing
Lift 8-5/8" Casing to	1200'	
Mud & Clay	1399' - 1323'	- 20' above Big Lime
Cement	1323' - 1313'	
Crushed Stone	1313' - 1308'	
Mud & Clay	1308' - 1220'	
Pull balance of 8-5/8" Casing	1200' <del>1220'</del>	
Mud & Clay	1220' - 823'	
Cement	823' - 813'	
Mud & Clay	813' - 599'	
Pull 10-3/4" Casing	579'	
Mud & Clay	599' - 517'	
Cement	517' - 464'	
Mud & Clay	464' - 43'	
Pull 13-3/8" Casing	23'	
Mud & Clay	43' - 3'	
Cement	3' - Surface	

Erect monument 30" above the surface with inscription "United Fuel Gas Co. Well No. 8772 - Abandoned \_\_\_\_\_."

To the Department of Mines  
Coal Owner or Operator,  
Lease or Property Owner.

Gentlemen:

This "work order" is submitted for your approval and concurrence and unless notified of your disapproval or non-concurrence, the undersigned will proceed with the plugging and filling of said well in the above described manner on the date inspector is notified after permit is issued.

Very truly yours,

UNITED FUEL GAS COMPANY

Well Operator

No objections have been filed by the coal owner or coal operator, or any available adjacent lease or property owners or interposed by the Department of Mines to the manner herein described for the plugging and filling of the well above mentioned. Therefore, the same is hereby approved this

16th day of MARCH, 1959.

DEPARTMENT OF MINES  
Oil and Gas Division

By: M. E. Griffith

NOTE: This "work order" shall be filed in triplicate, one copy for the files of the Department of Mines; one to be approved or corrected and returned to the well operator as his authority for plugging said well; and one for the well inspector.

08/18/2023





STATE OF WEST VIRGINIA  
DEPARTMENT OF MINES  
OIL AND GAS DIVISION

NOTICE OF INTENTION TO PLUG AND ABANDON WELL

(REQUIRED BY SECTION 9, ARTICLE 4, CHAPTER 22 OF THE CODE)

To THE DEPARTMENT OF MINES,  
Charleston, W. Va.

Coal Operator	United Fuel Gas Company
Name of Well Operator	United Fuel Gas Company
P. O. Box 1273	
Charleston 25, W. Va.	
Complete Address	
March 12, 1959	
Date	
<b>WELL TO BE ABANDONED</b>	
Butler	District
Wayne	County
Well No. 8772	
United Fuel Gas Co. Fee	Farm
Lease or Property Owner	
United Fuel Gas Co.	
Charleston, W. Va.	
Address	

Inspector to be notified MR. JAMES W. PACK, HAMLIN, Telephone Number \_\_\_\_\_

**24 HOURS IN ADVANCE OF PLUGGING DATE**

Gentlemen:—

The undersigned well operator is about to abandon the above described well and will commence

the work of plugging and abandoning said well on the date inspector is notified (which date shall not be less than five days after the day on which this notice so mailed is received, or in due course should be received by the Department of Mines).


This notice is given you in order that your respective representatives may be present at the plugging and filling of said well. You are further notified that whether you are represented or not represented the undersigned will proceed on that date, or shortly thereafter, to plug and fill said well in the manner required by Section 10, Article 4, Chapter 22 of the Code and given in detail on the reverse side of this notice, in "Work Order."

This notice is being mailed by registered mail to each of you at the above addresses on the above date.

Very truly yours,

UNITED FUEL GAS COMPANY

Well Operator



NOTE: Upon the abandonment of any well drilled prior to June 1, 1929, a plat prepared by a registered engineer, shall be filed with THREE COPIES OF APPLICATION, (OG-9) AND "WORK ORDER" AND TWO COPIES OF THE WELL RECORD, (OG-10). The map must show the district and county in which the tract of land is located, the name and acreage of same, the name or names of the owners and names of adjacent tracts and the location of the well to be abandoned, determined by survey with the courses and distances of such well from two permanent points or landmarks on said tract.

08/18/2023

NOTE: In case plugging is not commenced within four months from the date of permit, same shall expire and be of no further force or effect.

NOTE: PERMIT IS NOT TRANSFERABLE.

WAY - 1145 -P

Permit Number

STATE OF WEST VIRGINIA  
DEPARTMENT OF MINES  
OIL AND GAS DIVISION

AFFIDAVIT OF PLUGGING AND FILLING WELL

AFFIDAVIT SHOULD BE MADE IN TRIPPLICATE, ONE COPY MAILED TO THE DEPARTMENT, ONE COPY TO BE RETAINED BY THE WELL OPERATOR AND THE THIRD COPY (AND EXTRA COPIES IF REQUIRED) SHOULD BE MAILED TO EACH COAL OPERATOR AT THEIR RESPECTIVE ADDRESSES.

COAL OPERATOR OR OWNER	<u>United Fuel Gas Company</u>
ADDRESS	<u>P.O. Box 1273</u> <u>Charleston 25, W. Va.</u>
COAL OPERATOR OR OWNER	<u>April 20,</u> 19 <u>59</u>
ADDRESS	<u>Butler</u> District
LEASE OR PROPERTY OWNER	<u>Wayne</u> County
ADDRESS	Well No. <u>8772</u>
	<u>United Fuel Gas Co. Fee</u> Farm

STATE INSPECTOR SUPERVISING PLUGGING James W. Pack

AFFIDAVIT

STATE OF WEST VIRGINIA, }  
County of Wayne } SS:  
Darrell Sansom and Herbert Adkins  
being first duly sworn according to law depose and say that they are experienced in the work of plugging and filling oil and gas wells and were employed by Ray Brothers, well operator, and participated in the work of plugging and filling the above well, that said work was commenced on the 6th. day of March, 19 59, and that the well was plugged and filled in the following manner:

SAND OR ZONE RECORD	FILLING MATERIAL			PLUGS USED	CASING	
	FORMATION	CONTENT	FROM TO		SIZE & KIND	CSG PULLED
	Mud & Clay		2170' 1706'	13-3/8"		23'
	Cement		1706' 1695'	10-3/4"	579'	-
	Mud & Clay		1695' 1568'	8-5/8"	1369'	-
	Cement		1568' 1558'			
	Crushed Stone		1558' 1553'			
	Set Baker Plug @		1497' 1495'			
	Lifted 8-5/8" Casing to		1195'			
	Mud & Clay		1495' 1324'			
	Cement		1324' 1315'			
	Crushed Stone		1315' 1310'			
	Mud & Clay		1310' 1220'			
	Pulled balance of 8-5/8" Casing					
	Mud & Clay		1220' 823'			
	Cement		823' 813'			
	Mud & Clay		813' 599'			
COAL SEAMS	Pulled 10" Casing		579'			
(NAME)	Mud & Clay		599' 517'	Erected monument 30" above the surface		
(NAME)	Cement		517' 464'	with inscription "United Fuel Gas Co.		
(NAME)	Mud & Clay		464' 3'	Well No. 8772 - Abandoned 4-1-59:		
(NAME)	Cement		3' Surface			

and that the work of plugging and filling said well was completed on the 1st. day of April, 19 59.

And further deponents saith not.


Sworn to and subscribed before me this May day of May, 19 59.

My commission expires: June 25 1960

Darrell Sansom  
Herbert Adkins 08/18/2023  
Virgil Smith

Notary Public.

Permit No. WAY-1145-P



United Fuel Gas Company  
P.O. Box 1273  
Charleston S.C., W. Va.

29

Letter

Name

8775

United Fuel Gas Co., Inc.

James W. Beck

Hobson's Adeline

Ray Brothers

29

March

6th

Name

Barrett Hanson

231

-

13-3/8"

17081

17081

Red & Clay

-

1791

10-3/4"

17081

17081

Concrete

-

13891

8-5/8"

17081

17081

Red & Clay

17081

17081

Concrete

17081

17081

Crushed Stone

17081

17081

Red Baker Ring

17081

17081

Red 8-5/8" casing to

17081

17081

Red & Clay

17081

17081

Concrete

17081

17081

Crushed Stone

17081

17081

Red & Clay

17081

17081

Red balance of 8-5/8" casing

17081

17081

Red & Clay

17081

17081

Concrete

17081

17081

Red & Clay

17081

17081

Red 10" casing

17081

17081

Red & Clay

17081

17081

Concrete

17081

17081

Red & Clay

17081

17081

Concrete

Well No. 8775 - Abandoned 1-1-29:  
with description "United Fuel Gas Co."  
located monument 30" above the surface

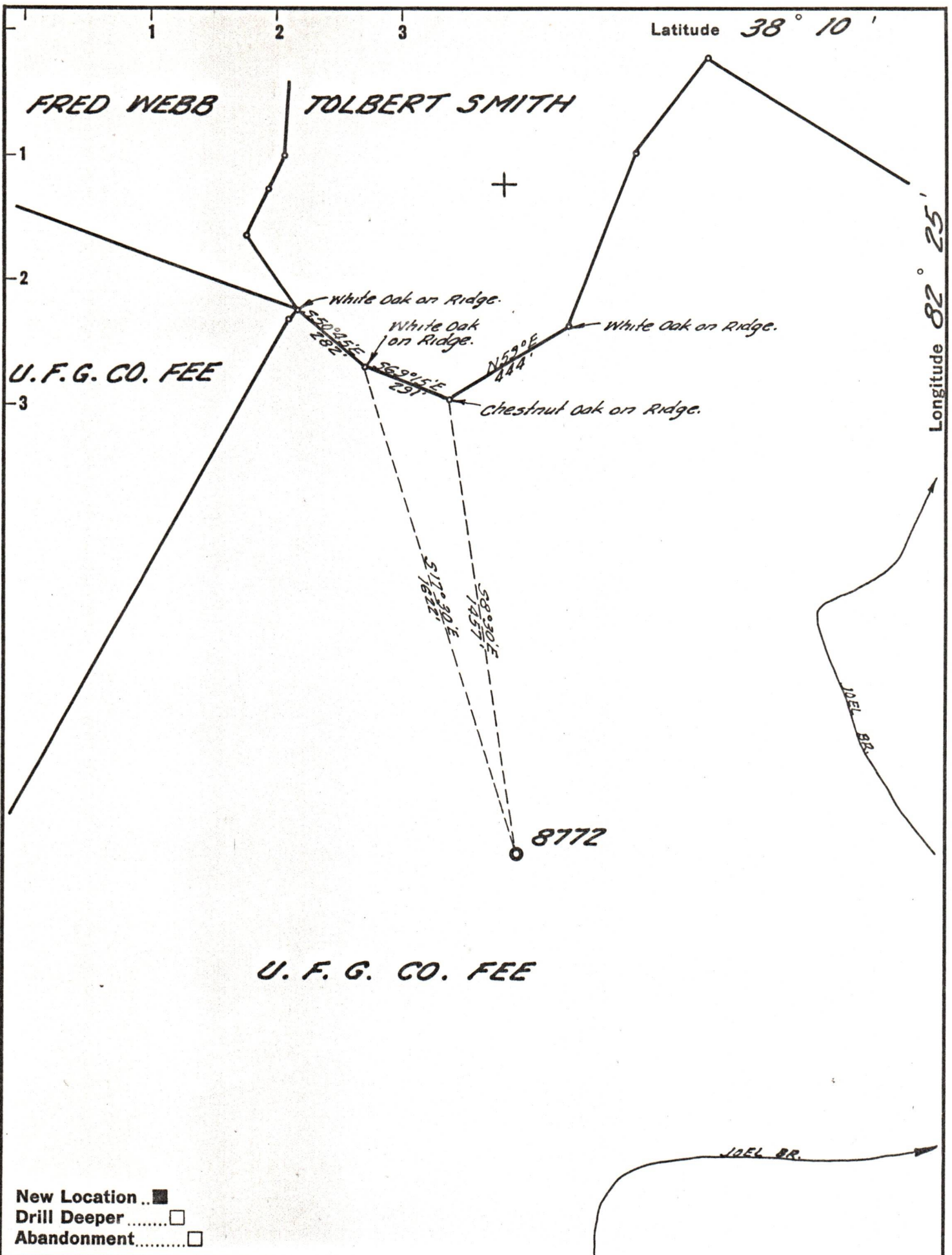
129

29

April

08/18/2023

MAY-11-29



Company UNITED FUEL GAS CO.

Address CHARLESTON, W. VA.

Farm UNITED FUEL GAS CO. FEE

Tract \_\_\_\_\_ Acres 5382<sup>65</sup> DEED Lease No. 35720

Well (Farm) No. \_\_\_\_\_ Serial No. 8772

Elevation (Spirit Level) 848.71'

Quadrangle WAYNE

County WAYNE District BUTLER

Engineer Seibert P. Ferrell

Engineer's Registration No. 2529

File No. 14-25 Drawing No. \_\_\_\_\_

Date 10-23-58 Scale 1" = 400'

STATE OF WEST VIRGINIA  
 DEPARTMENT OF MINES  
 OIL AND GAS DIVISION  
 CHARLESTON

**WELL LOCATION MAP**

FILE NO. WAY-1145 08/18/2023

+ Denotes location of well on United States Topographic Maps, scale 1 to 62,500, latitude and longitude lines being represented by border lines as shown.

- Denotes one inch spaces on border line of original tracing.