



STATE OF WEST VIRGINIA
DEPARTMENT OF MINES
OIL AND GAS DIVISION

Walter, Jr. 11/7

NOTICE OF PROPOSED LOCATION OF OIL AND GAS WELL

To THE DEPARTMENT OF MINES,
Charleston, W. Va.

COAL OPERATOR OR COAL OWNER

F. M. Hicks
NAME OF WELL OPERATOR

ADDRESS

141 Gallaher St., Huntington, W. Va.
COMPLETE ADDRESS

COAL OPERATOR OR COAL OWNER

22 November, 19 58
PROPOSED LOCATION

ADDRESS

Butler District

Myrtle Vicars (widow)
OWNER OF MINERAL RIGHTS

Wayne County

257 High St., Wadsworth, Ohio
ADDRESS

Well No. 1 *Lat. 38° 15'*
Lon. 82° 30' 6.980

Myrtle Vicars Fam Farm
144 acres

GENTLEMEN:

The undersigned well operator is entitled to drill upon the above named farm or tract of land for oil and gas, having fee title thereto, (or as the case may be) under grant or lease dated 3 April 1958, made by Myrtle Vicars (Widow), to F. M. Hicks, and recorded on the 14 day of July 1958, in the office of the County Clerk for said County in Book 48, page 411.

The enclosed plat was prepared by a competent engineer and shows the proposed location of a well to be drilled for oil and gas by the undersigned well operator on the farm and in the Magisterial District and County above named, determined by survey and courses and distances from two permanent points, or land marks.

The undersigned well operator is informed and believes there are no coal operators operating beds of coal beneath said farm or tract of land on which said well is located, or within 500 feet of the boundaries of the same, who have mapped their workings and filed their maps as required by law, excepting the coal operators or coal owners (if any) above named as addressees.


The above named coal operators or coal owners (if any) are notified that any objections they may desire to make to such proposed location, or which they are required to make by Section 3 of said Code, if the drilling of a well at said proposed location will cause a dangerous condition in or about their respective coal mines, must be received by, or filed with the Department of Mines within ten* days from the receipt of a copy of this notice and accompanying plat by said Department. Said coal operators are further notified that forms for use in making such objections will be furnished to them by the Department of Mines promptly on request and that all such objections must set forth as definitely as is reasonably possible the ground or grounds on which such objections are based and indicate the direction and distance the proposed location should be moved to overcome same.

(The next paragraph is to be completed only in Department's copy.)

Copies of this notice and the enclosed plat were mailed by registered mail, or delivered to the above named coal operators or coal owners at their above shown respective address _____ day _____ before, or on the same day with the mailing or delivery of this copy to the Department of Mines at Charleston, West Virginia.

Very truly yours,

F. M. Hicks *F. M. Hicks*
WELL OPERATOR



Address of Well Operator }

141 Gallaher Street
STREET

Huntington
CITY OR TOWN

W. Va.
STATE

08/18/2023

*Section 3 If no such objections be filed or be found by the department of mines, within said period of ten days from the receipt of said notice and plat by the department of mines, to said proposed location, the department shall forthwith issue to the well operator a drilling permit reciting the filing of such plat, that no objections have been made by the coal operators to the location, or found thereto by the department, and that the same is approved and the well operator authorized to proceed to drill at said location.

Way-1149

WAY-1149

PERMIT NUMBER



STATE OF WEST VIRGINIA
DEPARTMENT OF MINES
OIL AND GAS DIVISION

NOTICE OF PROPOSED LOCATION OF OIL AND GAS WELL

To THE DEPARTMENT OF MINES,
Charleston, W. Va.

~~Myrtle~~ ~~#####~~ Vicars
~~#####~~ not operated
Fort Gay, W. Va.

F. M. Hicks
NAME OF WELL OPERATOR
141 Gallaher Street,
Huntington, W. Va.

COAL OPERATOR OR COAL OWNER
ADDRESS

April 25th, 1959
PROPOSED LOCATION
Butler District

Myrtle Vicars
OWNER OF MINERAL RIGHTS
Fort Gay, W. Va.

Wayne County
Well No. 1 38° 10' 82° 30' E. 980'
Myrtle Vicars Farm

GENTLEMEN:

The undersigned well operator is entitled to drill upon the above named farm or tract of land for oil and gas, having fee title thereto, (or as the case may be) under grant or lease dated June 3rd, 1958, made by Myrtle Vicars, to F. M. Hicks, and recorded on the 25th day of ~~#####~~ June, 1958, in the office of the County Clerk for said County in Book 48, page 368.

The enclosed plat was prepared by a competent engineer and shows the proposed location of a well to be drilled for oil and gas by the undersigned well operator on the farm and in the Magisterial District and County above named, determined by survey and courses and distances from two permanent points, or land marks.

The undersigned well operator is informed and believes there are no coal operators operating beds of coal beneath said farm or tract of land on which said well is located, or within 500 feet of the boundaries of the same, who have mapped their workings and filed their maps as required by law, excepting the coal operators or coal owners (if any) above named as addressees.

The above named coal operators or coal owners (if any) are notified that any objections they may desire to make to such proposed location, or which they are required to make by Section 3 of said Code, if the drilling of a well at said proposed location will cause a dangerous condition in or about their respective coal mines, must be received by, or filed with the Department of Mines within ten* days from the receipt of a copy of this notice and accompanying plat by said Department. Said coal operators are further notified that forms for use in making such objections will be furnished to them by the Department of Mines promptly on request and that all such objections must set forth as definitely as is reasonably possible the ground or grounds on which such objections are based and indicate the direction and distance the proposed location should be moved to overcome same.

(The next paragraph is to be completed only in Department's copy.)


Copies of this notice and the enclosed plat were mailed by registered mail, or delivered to the above named coal operators or coal owners at their above shown respective address _____ day _____ before, or on the same day with the mailing or delivery of this copy to the Department of Mines at Charleston, West Virginia.

Very truly yours,

F. M. Hicks
WELL OPERATOR
141 Gallaher Street
Huntington
West Virginia.

Address of Well Operator }

08/18/2023



*Section 3 If no such objections be filed or be found by the department of mines, within said period of ten days from the receipt of said notice and plat by the department of mines, to said proposed location, the department shall forthwith issue to the well operator a drilling permit reciting the filing of such plat, that no objections have been made by the coal operators to the location, or found thereto by the department, and that the same is approved and the well operator authorized to proceed to drill at said location.

1149- Revised



STATE OF WEST VIRGINIA
DEPARTMENT OF MINES
OIL AND GAS DIVISION

NOTICE OF PROPOSED LOCATION OF OIL AND GAS WELL

To The Department of Mines,
Charleston, W. Va.

F. M. Hicks
NAME OF WELL OPERATOR
141 Gallaher Street,
Huntington, W. Va.
COMPLETE ADDRESS

Myrtle Nickars Vickers
NAME OF WELL OPERATOR
not operated
Fort Gay, W. Va.
ADDRESS

April 28th, 1938
PROPOSED LOCATION

COAL OPERATOR OR COAL OWNER

Butler
District

ADDRESS

Wayne
County

Myrtle Vickers
OWNER OF MINERAL RIGHTS

Well No. 1
I 97-04 5-980

Fort Gay, W. Va.
ADDRESS

Myrtle Vickers
TOWN

The undersigned well operator is entitled to drill upon the above named town or tract of land for oil and gas having the title thereto, (or as the case may be) under grant or lease dated June 3rd, 1938 made by Myrtle Vickers to T. M. Hicks and recorded on the 28th day of April, 1938 in the office of the County Clerk for said County in Book 48 page 368

The enclosed plat was prepared by a competent engineer and shows the proposed location of a well to be drilled for oil and gas by the undersigned well operator on the town and in the Magisterial District and County above named, determined by survey and courses and distances from two permanent points on land marks.

The undersigned well operator is informed and believes there are no coal operators operating beds of coal beneath said town or tract of land on which said well is located, or within 500 feet of the bounds of the same, who have mapped their workings and filed their maps as required by law, excepting the coal operators or coal owners (if any) above named as addressees.


The above named coal operators or coal owners (if any) are notified that any objections they may desire to make to such proposed location, or which they are required to make by section 3 of said Code, if the drilling of a well at said proposed location will cause a dangerous condition in or about their respective coal mines, must be received by, or filed with the Department of Mines within ten days from the receipt of a copy of this notice and accompanying plat by said Department. Said coal operators are further notified that forms for use in making such objections will be furnished to them by the Department of Mines promptly on request and that all such objections must set forth as definitely as is reasonably possible the grounds or grounds on which such objections are based and indicate the direction and distance the proposed location should be moved to overcome same.

(The next paragraph is to be completed only in Department's copy.)
Copies of this notice and the enclosed plat were mailed by registered mail, or delivered to the above named coal operators or coal owners at their above shown respective addresses _____ days before _____ or on the same day with the mailing or delivery of this copy to the Department of Mines at Charleston West Virginia.

Very truly yours,

F. M. Hicks
WELL OPERATOR
141 Gallaher Street
Huntington
West Virginia

Address of Well Operator



08/18/2023

Section 3. . . . If no such objections be filed or be found by the department of mines within said period of ten days from the receipt of said notice and plat by the department of mines to said proposed location, the department shall forthwith issue to the well operator a drilling permit covering the thing of which plat, that no objections have been made by the coal operators to the location or found therein by the department, and that the same is approved and the well operator authorized to proceed to drill at said location.

Permit Number

A-10



STATE OF WEST VIRGINIA
DEPARTMENT OF MINES
CHARLESTON

CRAWFORD L. WILSON
CHIEF

November 25, 1958

LEE M. MORRIS
ASSISTANT CHIEF

Mr. F. M. Hicks
141 Gallaher Street
Huntington, West Virginia

Dear Mr. Hicks:


Please add your signature to the enclosed application to drill Well No. 1 on Myrtle Vicara Farm, Butler District, Wayne County and return immediately so that drilling permit need not be delayed.

Very truly yours,

W. E. Griffide
Assistant Director
OIL AND GAS DIVISION

MG:dm
encl

cc Mr. James W. Pack, Inspector



08/18/2023



STATE OF WEST VIRGINIA
DEPARTMENT OF MINES

CHARLESTON

November 25, 1958

FRANKLIN E. WILSON
CHIEF

J. E. M. HERRIN
ASSISTANT CHIEF

Mr. F. H. Hicks
101 Raleigh Street
Martinsburg, West Virginia

Dear Mr. Hicks:

Please add your signature to the enclosed
application to drill well no. 1 on the Vance farm,
Buckner District, Wayne County and return immediately.
The State drilling permit need not be renewed.

Very truly yours,

[Signature]
Assistant Director
Oil and Gas Division

mf:dm
enc1

cc Mr. James W. Rank, Inspector

B-2

Formation	Color	Hard or Soft	Top 10	Bottom	Oil, Gas or Water	Depth Found	Remarks
Sand			837	861			
Slate & Shells			861	889			
Sand			889	918			
Slate & Shells			918	950			
Grey Sand			950	1110			
Sand			1110	1329			
Slate			1329	1331			
Sand			1331	1432			
Big Lime			1432	1689			
Injun Sand			1689	1697			
Lime Shells			1697	1830			
Slate & Shells			1830	2180			
Coffee Shale			2180	2197			
Berea Sand			2197	2202			
Slate & Shells			2202	2220			
					Total depth drilled		

08/18/2023

Date July 3, 1959, 19

APPROVED *[Signature]*, Owner

By _____ (Title)

STATE OF WEST VIRGINIA
DEPARTMENT OF MINES
OIL AND GAS DIVISION / 10



Quadrant 18/18/80

WELL RECORD

Oil or Gas Well Gas (KIND)

Permit No. Way-1119

Company F. M. Hicks
Address 111 Gallaher St. Huntington, W. Va.
Farm Myrtle Vicars
Location (waters) Hurricane Creek
Well No. one
Elev. 980
District Butler
County Wayne
The surface of tract is owned in fee by Pearl Toney
Address Fort Gay, W. Va.
Mineral rights are owned by Myrtle Vicars
Address Wayne W. Va.
Drilling commenced May 1, 1959
Drilling completed June 18, 1959
Date Shot June 23, 59 From 2,220' To 2,197'
With 3,200# EFL18 gas well explosive
Open Flow 4010ths Water in 2" Inch
Volume 267,000 Cu. Ft. / 10ths Merc. in Inch
Rock Pressure 630# lbs. 1/8 hrs.
Oil bbls., 1st 24 hrs.
WELL ACIDIZED
WELL FRACTURED
RESULT AFTER TREATMENT
ROCK PRESSURE AFTER TREATMENT

CASING CEMENTED SIZE No. Ft. Date
COAL WAS ENCOUNTERED AT none FEET INCHES
FEET INCHES
FEET INCHES
WELL FRACTURED
RESULT AFTER TREATMENT
ROCK PRESSURE AFTER TREATMENT
Fresh Water 155 Feet
Salt Water 980 Feet

Formation	Color	Hard or Soft	Top	Bottom	Oil, Gas or Water	Depth	Remarks
Soil			0	25			
Sand			25	32			
Slate			32	55			
Red Rock			55	65			
Slate			65	98			
Red Rock			98	130			
White Slate			130	140			
Sand			140	146			
Slate			146	155			
Sand			155	190			
Slate			190	215			
Sand			215	230			
Slate			230	238			
Sand			238	276			
Slate & Shells			276	300			
Sand			300	320			
Slate			320	405			
Sand			405	425			
Slate & Shells			425	450			
Sand			450	518			
Slate & Shells			518	574			
Sand			574	610			
Slate & shells			610	625			
Lime			625	643			
Slate			643	652			
Sand			652	705			
Slate & Shells			705	720			
Sand			720	790			
Slate & Shells			790	837			



13-1

STATE OF WEST VIRGINIA
DEPARTMENT OF MINES
OIL AND GAS DIVISION

INSPECTOR'S WELL REPORT

Permit No. WAY-1186

Oil or Gas Well Gas
(KIND)

Company <u>F. M. Hicks</u>	CASING AND TUBING	USED IN DRILLING	LEFT IN WELL	PACKERS
Address <u>141 Gallaher Str. Huntington, W. Va.</u>	Size			
Farm <u>Myrtle Vicars</u>	16'			Kind of Packer
Well No. <u>one</u>	13'			
District <u>Butler</u> County <u>Wayne</u>	10'	26'		Size of
Drilling commenced <u>5-4-59</u>	8 1/4'	346'		
Drilling completed _____ Total depth _____	6 5/8'			Depth set
Date shot _____ Depth of shot _____	5 3/16'			
Initial open flow _____ /10ths Water in _____ Inch	3'			Perf. top
Open flow after tubing _____ /10ths Merc. in _____ Inch	2'			Perf. bottom
Volume _____ Cu. Ft.	Liners Used			Perf. top
Rock pressure _____ lbs. _____ hrs.				Perf. bottom
Oil _____ bbls., 1st 24 hrs.	CASING CEMENTED _____ SIZE _____ No. FT. _____ Date _____			
Fresh water _____ feet _____ feet	COAL WAS ENCOUNTERED AT _____ FEET _____ INCHES			
Salt water _____ feet _____ feet	_____ FEET _____ INCHES _____ FEET _____ INCHES			
	_____ FEET _____ INCHES _____ FEET _____ INCHES			

Drillers' Names Brady Williams
Melvin Hayes

Remarks: Run 8-1/4" casing on 5-8-59.
Note: Marie, this location is for well #1 on the Myrtle Vicars farm which permit was issued 12-5-58. Mr. Hicks made a new Survey of the farm and moved the location 300'.

5-8-59
DATE

RECEIVED
WEST VIRGINIA
MAY 1959
DISTRICT WELL INSPECTOR
08/18/2023

STATE OF WEST VIRGINIA
DEPARTMENT OF MINES
OIL AND GAS DIVISION
INSPECTOR'S PLUGGING REPORT

Permit No. _____ Well No. _____

COMPANY _____ ADDRESS _____

FARM _____ DISTRICT _____ COUNTY _____

Filling Material Used _____

Liner _____ Location _____ Amount _____ Packer _____ Location _____

PLUGS USED AND DEPTH PLACED			BRIDGES	CASING AND TUBING		
CEMENT-THICKNESS	WOOD-SIZE	LEAD	CONSTRUCTION-LOCATION	RECOVERED	SIZE	LOST

Drillers' Names _____

Remarks: _____

_____ I hereby certify I visited the above well on this date.
DATE

DISTRICT WELL INSPECTOR
08/18/2023

36

STATE OF WEST VIRGINIA
DEPARTMENT OF MINES
OIL AND GAS DIVISION

INSPECTOR'S WELL REPORT

Permit No. Way, 1149

Oil or Gas Well One
(KIND)


		CASING AND TUBING	USED IN DRILLING	LEFT IN WELL	PACKERS
Company	<u>E.M. Hicks</u>				
Address	<u>141 Gallaher Street Huntington, W.Va.</u>	Size			Kind of Packer
Farm	<u>Myrtle, Vicars</u>	16			
Well No.	<u>One</u>	13			
District	<u>Butler</u> County <u>Wayne</u>	10	<u>26</u>		Size of
Drilling commenced	<u>5-4-59</u>	8 1/4	<u>346</u>		Depth set
Drilling completed	Total depth	6 5/8			
Date shot	Depth of shot	5 3/16			Perf. top
Initial open flow	/10ths Water in Inch	3			Perf. bottom
Open flow after tubing	/10ths Merc. in Inch	2			Perf. top
Volume	Cu. Ft.	Liners Used			Perf. bottom
Rock pressure	lbs. hrs.	CASING CEMENTED	SIZE	No. FT.	Date
Oil	bbls., 1st 24 hrs.	COAL WAS ENCOUNTERED AT	FEET	INCHES	
Fresh water	<u>455</u> feet		FEET	INCHES	FEET INCHES
Salt water	<u>990</u> feet		FEET	INCHES	FEET INCHES

Drillers' Names Brady Williams

Melvins Hayes

Remarks:

Top salt sand 950 drilling dept 1350.



J.W. Pack

DISTRICT WELL INSPECTOR

08/18/2023

5-26-59

DATE

STATE OF WEST VIRGINIA
 DEPARTMENT OF MINES
 OIL AND GAS DIVISION
INSPECTOR'S PLUGGING REPORT

Permit No. _____

Well No. _____

COMPANY _____ ADDRESS _____

FARM _____ DISTRICT _____ COUNTY _____

Filling Material Used _____

Liner	Location	Amount	Packer	Location	
PLUGS USED AND DEPTH PLACED			BRIDGES	CASING AND TUBING	
CEMENT-THICKNESS	WOOD-SIZE	LEAD	CONSTRUCTION-LOCATION	RECOVERED	SIZE LOST

Drillers' Names _____

Remarks: _____

_____ I hereby certify I visited the above well on this date.
 DATE

DISTRICT WELL INSPECTOR
08/18/2023

RECEIVED
MAY 10 1982

OIL & GAS DIVISION
DEPT. OF MINES

1.0 API well number: (If not available, leave blank. 14 digits.)		47-099-2-1149-0000			
2.0 Type of determination being sought: (Use the codes found on the front of this form.)		108 Section of NGPA		STRIPPED Category Code	
3.0 Depth of the deepest completion location: (Only needed if sections 103 or 107 in 2.0 above.)		_____ feet			
4.0 Name, address and code number of applicant: (35 letters per line maximum. If code number not available, leave blank.)		John L. Dial, Partner Name 1614 7th Ave Street Huntington W.V. 25703 City State Zip Code			
5.0 Location of this well: [Complete (a) or (b).] (a) For onshore wells (35 letters maximum for field name.)		Vicars #1 Field Name WAYNE W.V. County State			
(b) For OCS wells:		N/A Area Name Block Number Date of Lease: 06.03.58 Mo. Day Yr. OCS Lease Number			
(c) Name and identification number of this well: (35 letters and digits maximum.)		Myrtle Vicars #1			
(d) If code 4 or 5 in 2.0 above, name of the reservoir: (35 letters maximum.)		Berea			
6.0 (a) Name and code number of the purchaser: (35 letters and digits maximum. If code number not available, leave blank.)		Devon Corporation Name Buyer Code			
(b) Date of the contract:		07.31.58 Mo. Day Yr.			
(c) Estimated annual production:		-0- MMcf.			
		(a) Base Price (\$/MMBTU)	(b) Tax	(c) All Other Prices [Indicate (+) or (-).]	(d) Total of (a), (b) and (c).
7.0 Contract price: (As of filing date. Complete to 3 decimal places.)		0.640	0.000	0.000	0.640
8.0 Maximum lawful rate: (As of filing date. Complete to 3 decimal places.)		3.438	0.320	0.290	4.040
9.0 Person responsible for this application:		John L. Dial Partner Name Title John L. Dial Signature MAY 07 1982 Date Application is Completed 523-6516 Phone Number			
Agency Use Only					
Date Received by Juris. Agency		MAY 10 1982			
Date Received by FERC					

08/18/2023

PARTICIPANTS:

DATE: NOV 9 1982

BUYER-SELLER CODE

WELL OPERATOR: John L. Dial, Partner

FIRST PURCHASER: Devon Corp.

OTHER:

W. Va. Department of Mines, Oil & Gas Division
 WELL DETERMINATION FILE NUMBER
820510-108-099-1149
 Use Above File Number on all Communications
 Relating to Determination of this Well

QUALIFIED

CHECK EACH ITEM AS COMPLETE OR NOTE WHAT IS MISSING

- ITEM NO.
1. FERC -121 Items not completed - Line No. _____
 2. IV-1 Agent F.M. Hicks & John L. Dial
 3. IV-2 Well Permit
 4. IV-6 Well Plat
 5. IV-35 Well Record Drilling Deepening _____
 6. IV-36 Gas-Oil Test: Gas Only _____ Was Oil Produced? _____ Ratio _____
 7. IV-39 Annual Production Affidavit _____ years
 8. IV-40 90 day Production Affidavit _____ Days off line: _____
 9. IV-48 Application for certification. Complete?
 - 0-17. IV Form 51 - 52 - 53 - 54 - 55 56 - 57 - 58 Complete? Affidavit Signed
 - 8-28. Other: Survey _____ Logs _____ Geological Charts _____
 Structure Map _____ 1: 4000 Map _____ Well Tabulations _____
 Gas Analyses _____
 - (5) Date commenced: 5-4-59 Date completed 6-18-59 Deepened _____
 - (5) Production Depth: 2197-2204
 - (5) Production Formation: Berea
 - (5) Final Open Flow: 30 MCF
 - (5) After Frac. R. P. 575# 17 hrs.
 - (6) Other Gas Test: _____
 - (7) Avg. Daily Gas from Annual Production: Affidavit
 - (8) Avg. Daily Gas from 90-day ending w/1-120 days Affidavit
 - (8) Line Pressure: _____ PSIG from Daily Repo _____
 - 5) Oil Production: _____ From Completion Report _____
 7. Does lease inventory indicate enhanced recovery being done No
 7. Is affidavit signed? Notarized?
 - official well record with the Department confirm the submitted information? yes 08/18/2023
 - ditional information _____ Does computer program confirm? _____
 - Determination Objected to _____ By Whom? _____

STATE OF WEST VIRGINIA
DEPARTMENT OF MINES, OIL AND GAS DIVISION

Date 5/07 1982

Operator's Well No. 1 (ONE)

API Well No. 47 - 099 - 1149
State County Permit

WELL CLASSIFICATION FORM

STRIPPER GAS WELL

NGPA Section 108

DESIGNATED AGENT F.M. Hicks

ADDRESS 1614 7th Ave, Huntington, W.V.
25703

WELL OPERATOR John L. Dial

ADDRESS 1614 7th Ave
Huntington W.V.

GAS PURCHASER Devon Corp.

ADDRESS P.O. Box 1433
Charleston, W.V. 25325

LOCATION: Elevation 980

Watershed Big Hurricane Creek

Dist. Butte County Wayne (Quad. LOUISA)

Gas Purchase Contract No. 115632

Meter Chart Code WV427

Date of Contract 7/31/58

* * * * *

Provide a complete inventory of the lease and production equipment used for the well for the previous 24 months or, if less than 24 months, the period the well has been in production. Include a complete list of equipment or processes used in connection with recognized enhanced recovery techniques during completion or production. (Attach separate sheets, if necessary.)

STANDARD well Head

List all records reasonably available to you which contain information relevant to a determination of eligibility (including production records, B&O Tax Records and royalty payment records) and indicate the location of such records:

Production sheets
Royalty Payments
at operators office

08/18/2023

STATE OF WEST VIRGINIA
DEPARTMENT OF MINES, OIL AND GAS DIVISION

Date 5/07 1982

Operator's Well No. 1 (ONE)

API Well No. 47 - 099 - 1149
State County Permit

WELL CLASSIFICATION FORM

STRIPPER GAS WELL
NGPA Section 108

DESIGNATED AGENT F.M. Hicks

ADDRESS 1614 7th Ave, HUNTINGTON, W.V.
25703

WELL OPERATOR John L. Dial

ADDRESS 1614 7th Ave
Huntington W.V.

GAS PURCHASER Devon Corp.

ADDRESS P.O. Box 1433
Charleston, W.V. 25325

LOCATION: Elevation 980

Watershed Big Hurricane Creek

Dist. Butte County Wayne Quad. LOUISA

Gas Purchase Contract No. 115632

Meter Chart Code WV427

Date of Contract 7/31/58

* * * * *

Provide a complete inventory of the lease and production equipment used for the well for the previous 24 months or, if less than 24 months, the period the well has been in production. Include a complete list of equipment or processes used in connection with recognized enhanced recovery techniques during completion or production. (Attach separate sheets, if necessary.)

STANDARD well Head

List all records reasonably available to you which contain information relevant to a determination of eligibility (including production records, B&O Tax Records and royalty payment records) and indicate the location of such records:

Production sheets
Royalty Payments
at operators office

08/18/2023

STATE APPLICATION FOR WELL CLASSIFICATION

C-4

WELL OPERATOR John L. Dial

DESIGNATED AGENT F.M. Hills % John L. Dial

ADDRESS 1614 7th Ave
Huntington, W.V. 25703

ADDRESS 1614 7th Ave
Huntington, W.V. 25703

Gas Purchase Contract No. 115632 and Date 7 31 58
(Month, day and year)

Meter Chart Code WV 427

Name of First Purchaser Devon Energy Corp.
P.O. Box 1433
Charleston W.V. 25325
(City) (State) (Zip Code)

FERC Seller Code _____

FERC Buyer Code _____

TYPE OF DETERMINATION BEING SOUGHT:

- (1) Initial determination (See FERC Form 121.) 108 Section of NGPA
- (2) Determination that increased production is the result of enhanced recovery technology.
- (3) Determination of a seasonally affected well.

Stripper
Category Code

John L. Dial Partner
Name (Print) Title
John L. Dial
Signature
1614 7th Ave
Street or P. O. Box
Huntington W.V. 25703
City State (Zip Code)
523 6516
Area Code Phone Number

(Certificate of Proof of Service to Purchaser)

(All of the above to be completed by the Operator/Applicant)

(To be completed by Jurisdictional Agency. Executed copy to be returned to Operator/Applicant and purchaser, if known).

The Department of Mines has received a request, for certification of the above described well as meeting the requirements of Section _____ under the Natural Gas Policy Act of 1978, (NGPA); or for determination that increased production is the result of enhanced recovery technology under Section 108 of (NGPA); or for determination of a seasonally affected well under Section 108 of (NGPA).

All interested parties are hereby notified that on the _____ day of _____, 19____, at the office of the Oil and Gas Division in Charleston, West Virginia, or as soon thereafter as it may be heard, there will be a public hearing, if requested, or if objection is filed.

This Application is assigned File No. _____

Initial review of information submitted indicates the well is, is not entitled to certification as claimed under the Natural Gas Policy Act (NGPA). A review of this evidence and any additional evidence will be made at the time appointed for a public hearing or as soon thereafter as the matter may be heard.

Unless objections are timely filed or a request for a hearing is made within fifteen (15) days, a hearing will not be held except on ex parte motion of the department and the matter will go to determination.

WEST VIRGINIA DEPARTMENT OF MINES

MAY 10 1982

Date received by Jurisdictional Agency _____

[Signature]
Director
By _____
Title _____

08/18/2023

C-5

FILE NUMBER 47-099-2-1149-0000

FARM NAME VICARS

County & District WAYNE BUTLER

1614 7th Avenue
Huntington, WV 25703

This well is defective and has not been on the line for the last 12 months. I have intentions to repair this well.

John L. Dial
(JOHN L. DIAL, PARTNER)

Subscribed and sworn to before me this 26th day of March, 1982.

NOTARY PUBLIC Mary B...
My Commission expires 3-26-84

08/18/2023

STATE OF WEST VIRGINIA
DEPARTMENT - MINES
DIVISION - OIL AND GAS

API
47-099-2-1149-0000
GAS MFC
FARM 1 Myrtle Vicos

ANNUAL REPORT OF MONTHLY PRODUCTION-1978
GAS VOLUMES IN MFC 2 14.73
OIL IN BARRELS 2 60 DEGREES
ID 1 16

REPORT NO. 283101P1
CURRENT DATE - 12/31/78
REPORT DATE - 12/31/78

OPERATOR :

	COUNTY: WAYNE	AVG. FLOW PRESSURE	SHUT-IN PRESSURE	TOTALS
OIL BBL	0	0	0	0
DAYS ONLINE	0	0	0	0

SUMMARIZATION SCHEDULE
Section 271. 804 (b)

In accordance with Section 271.804(b) please list all other wells which are to be used in determining this well classification under Part 271 Subpart H.

API NUMBERS

47-099-2-1149-0000

08/18/2023

E-16

December 5, 1958

Mr. F. M. Hicks
141 Gallaher Street
Huntington, West Virginia

Dear Mr. Hicks:

Please find enclosed permit WAY-1149 for drilling
Well No. 1 on Myrtle Vicars Farm, Butler District, Wayne
County.

Please post one copy of the permit at the well
site. When drilling is completed, please send us two copies
of the well record.

Very truly yours,

Crawford L. Wilson, Director
WEST VIRGINIA DEPARTMENT OF MINES

BY: _____
Assistant Director
OIL AND GAS DIVISION

MG/dm
encl:
cc Mr. James W. Pack, Inspector

Mr. R. C. Tucker, Assistant
State Geologist

08/18/2023



STATE OF WEST VIRGINIA
DEPARTMENT OF MINES
CHARLESTON

May 4, 1959

C
O
P
Y

Mr. F. M. Hicks
141 Gallaher Street
Huntington, West Virginia

Dear Mr. Hicks:

This is the second request for two copies of the drilling record for Well No. 1 on Myrtle Vicars Farm, Butler District, Wayne County, Permit WAY-1149.

We will appreciate the information without delay so that permit will not be delayed for your next location on Myrtle Vicars Farm, Butler District, Wayne County.

Very truly yours,

Crawford L. Wilson, Director
DEPARTMENT OF MINES

BY

Assistant Director
OIL AND GAS DIVISION

MG/m

cc Mr. James W. Pack, Inspector

Mr. Pack, the permit number for next location will be
WAY-1186.

1149-R.

MG

08/18/2023



STATE OF WEST VIRGINIA
DEPARTMENT OF MINES
CHARLESTON

May 14, 1952

Mr. F. M. Nicka
111 Madison Street
Hawkins, West Virginia

Dear Mr. Nicka:

This is the second request for two copies
of the drilling record for Well No. 1 on Maple Vista Farm,
Hester District, Wayne County, West Virginia.

We will expedite the information without
delay so that permits will not be delayed for your next location
on Maple Vista Farm, Hester District, Wayne County.

Very truly yours,

Granford L. Wilson, Director
DEPARTMENT OF MINES

BY _____
Assistant Director
OIL AND GAS DIVISION

cc Mr. James W. Pack, Inspector

Mr. Pack, the permit number for next location will be

WAY-1102
1149-A

MS

COPY



STATE OF WEST VIRGINIA

DEPARTMENT OF MINES

CHARLESTON

May 4, 1959

CRAWFORD L. WILSON
DIRECTOR

Mr. F. M. Hicks
141 Gallaher Street
Huntington, West Virginia

Dear Mr. Hicks:

This is the second request for two copies of the drilling record for Well No. 1 on Myrtle Vicars Farm, Butler District, Wayne County, Permit WAY-1149.

We will appreciate the information without delay so that permit will not be delayed for your next location on Myrtle Vicars Farm, Butler District, Wayne County.

Very truly yours,

Crawford L. Wilson, Director
DEPARTMENT OF MINES


BY M. E. Gipich
Assistant Director
OIL AND GAS DIVISION

MG/m
cc Mr. James W. Pack, Inspector

(Note) The well for which this permit # WAY-1149 was issued was never started and can be considered canceled as starting time has elapsed however a new survey was made and a application for permit on new location has been applied for as the location has been changed on this tract

Yours

F. M. Hicks
F. M. Hicks



08/18/2023

DEPARTMENT OF MINES
CHARLESTON

May 1, 1934

DRAWN BY
DIRECTOR

Mr. F. M. Hicks
111 Calhoun Street
Huntington, West Virginia

Dear Mr. Hicks:

This is the second request for two copies of the original record for Well No. 1 on Little Wickers farm, Putnam District, Wayne County, Permit 111-1119.

We will appreciate the information without delay as that permit will not be delayed for your next location on Little Wickers farm, Putnam District, Wayne County.

Very truly yours,

Stanford L. Wilson, Director
DEPARTMENT OF MINES

BY _____
Assistant Director
and the Division

cc Mr. James W. Beck, Inspector

(Note) The well for which this permit W-111-1119 was issued was never started and can be considered canceled as starting time has elapsed. However a new survey was made and a application for permit on new location has been applied for as the location has been changed on this tract.

Yours

F. M. Hicks

E-9



STATE OF WEST VIRGINIA
DEPARTMENT OF MINES

CHARLESTON

May 5, 1959

CRAWFORD L. WILSON
DIRECTOR



Mr. F. M. Hicks
141 Gallaher Street
Huntington, West Virginia

Dear Mr. Hicks:

We notice you have marked your new application Well No. 1 on Myrtle Vicars Farm, Butler District, Wayne County. After checking our files we find we have issued to you Permit WAY-1149 on December 5, 1958 to drill a Well No. 1 on this same farm.

Are you proposing to drill a new well for a number two location or will it be a revised location of Well No. 1? Please advise immediately.

Very truly yours,

Crawford L. Wilson, Director
DEPARTMENT OF MINES

BY W. E. Gippich
Assistant Director
OIL AND GAS DIVISION


MG/m

cc Mr. James W. Pack, Inspector

(Note) This is revised location of well # 1,

Yours;

F. M. Hicks
F. M. Hicks



08/18/2023

STATE OF WEST VIRGINIA
DEPARTMENT OF MINES
CHARLESTON
May 2, 1959

Mr. T. A. Nicks
111 Callahan Street
Martinsburg, West Virginia

Dear Mr. Nicks:

We notice you have applied for a new application
Well No. 1 on the Wickersham Farm, Taylor District, Wayne County.
After checking our files we find we have issued to you permit
WV-1112 on December 2, 1958 to drill a well No. 1 on this
same farm.

Are you proposing to drill a new well for a
number two location or will it be a revised location of Well
No. 1? Please advise immediately.

Very truly yours,

Director, Department of Mines

By _____
Assistant Director

cc Mr. James W. Beck, Inspector

(note) this is revised location of well No. 1.

RECEIVED
WEST VIRGINIA
DEPARTMENT OF MINES
MAY 10 1959

E-10
May 5, 1959

Mr. F. M. Hicks
141 Gallaher Street
Huntington, West Virginia

Dear Mr. Hicks:

We notice you have marked your new application Well No. 1 on Myrtle Vicars Farm, Butler District, Wayne County. After checking our files we find we have issued to you Permit WAY-1119 on December 5, 1958 to drill a Well No. 1 on this same farm.

Are you proposing to drill a new well for a number two location or will it be a revised location of Well No. 1? Please advise immediately.

Very truly yours,

Crawford L. Wilson, Director
DEPARTMENT OF MINES

BY

Assistant Director
OIL AND GAS DIVISION

MG/n

cc Mr. James W. Pack, Inspector

08/18/2023

6-11
May 13, 1959

Mr. James W. Pack, Inspector
Oil and Gas Wells
Hamlin, West Virginia

Dear Mr. Pack:

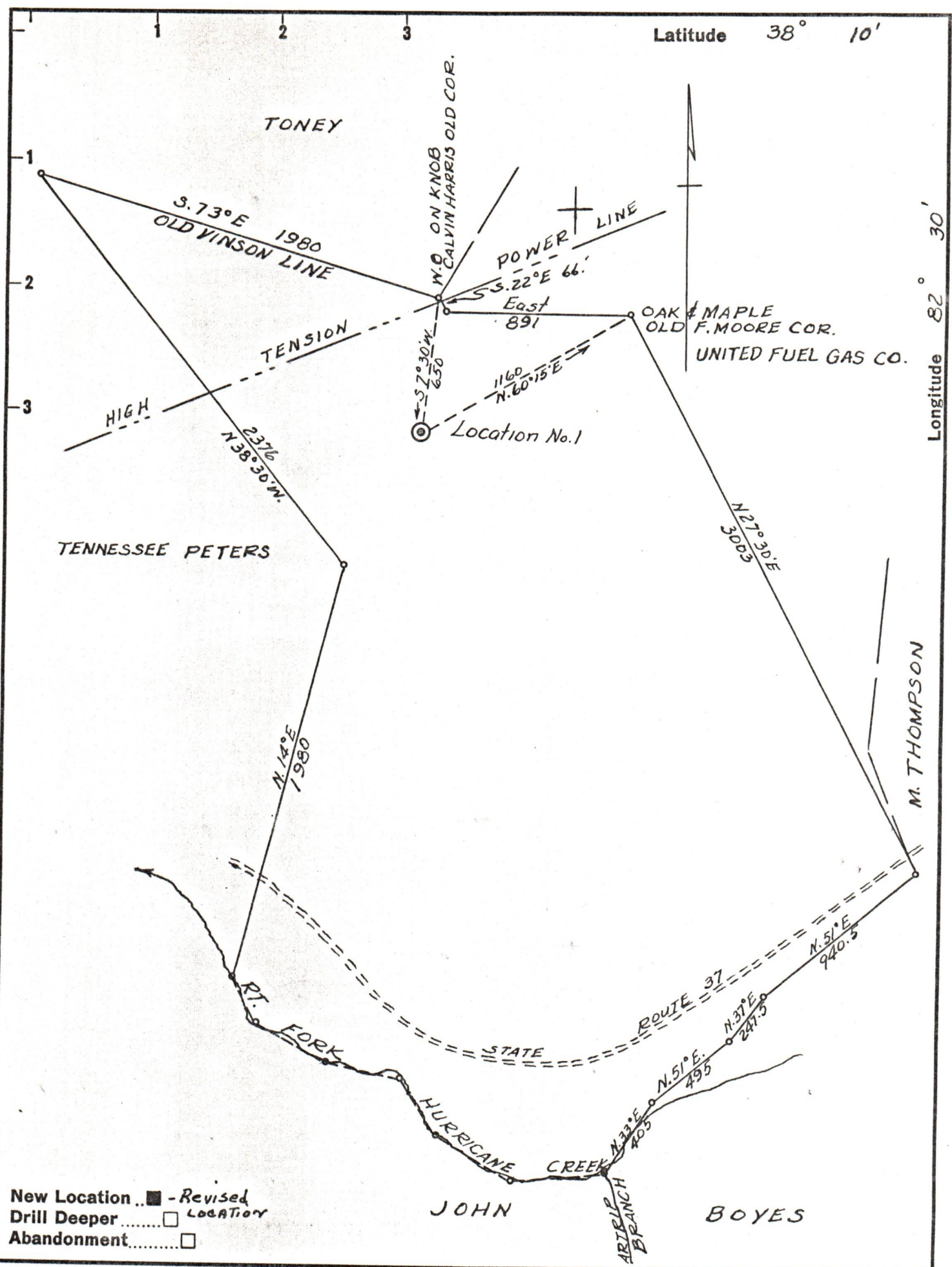
Thank you for your report on revised location for Myrtle Vicars Well No. 1. We discovered this before the permit was issued and sent Permit WAY-1149- Revised.

Very truly yours,

Assistant Director
OIL AND GAS DIVISION

MG/m

08/18/2023



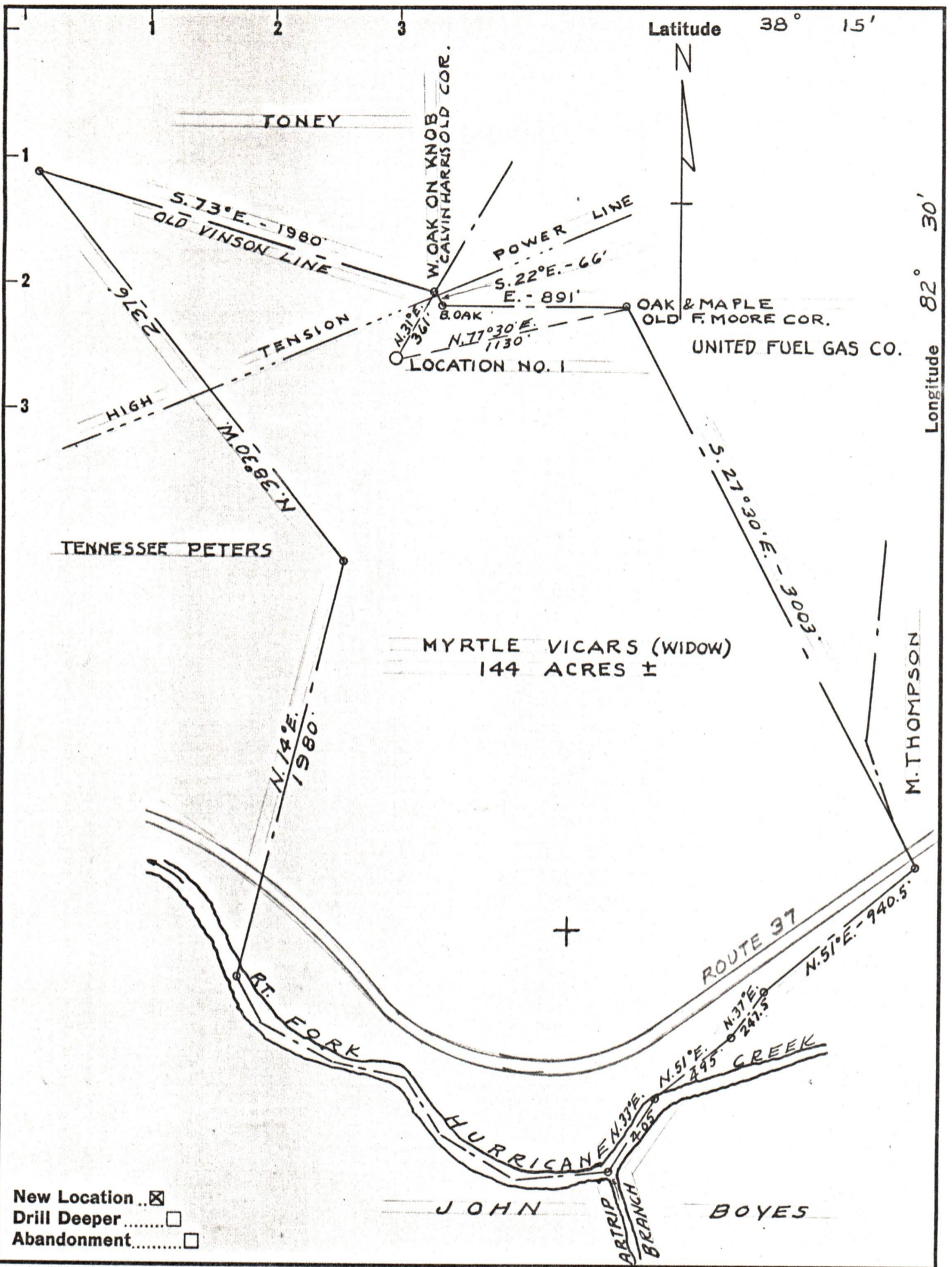
New Location - Revised
 Drill Deeper LOCATION
 Abandonment

Company F. M. HICKS
 Address 141 Gallaher St. Huntington, W. Va.
 Farm MYRTLE VICARS
 Tract _____ Acres 144 Lease No. _____
 Well (Farm) No. 1 Serial No. _____
 Elevation (Spirit Level) 980
 Quadrangle LOUISA
 County WAYNE District BUTLER
 Engineer G. E. Ewing
 Engineer's Registration No. 309
 File No. _____ Drawing No. _____
 Date 4-25-59 Scale 1" = 600'

STATE OF WEST VIRGINIA
 DEPARTMENT OF MINES
 OIL AND GAS DIVISION
 CHARLESTON

WELL LOCATION MAP
 FILE NO. WAY-1149-0818/2023 Revised

+ Denotes location of well on United States Topographic Maps, scale 1 to 62,500, latitude and longitude lines being represented by border lines as shown.
 - Denotes one inch spaces on border line of original tracing.



Company F. M. HICKS
 Address 141 Gallaher St. Huntington, W. Va.
 Farm MYRTLE VICARS
 Tract _____ Acres 144 Lease No. _____
 Well (Farm) No. 1 Serial No. _____
 Elevation (Spirit Level) 980
 Quadrangle LOUISA
 County WAYNE District BUTLER
 Engineer L. E. Harrison
 Engineer's Registration No. 779
 File No. _____ Drawing No. _____
 Date 22 NOV. 1958 Scale 1" = 600'

STATE OF WEST VIRGINIA
 DEPARTMENT OF MINES
 OIL AND GAS DIVISION
 CHARLESTON

WELL LOCATION MAP
 FILE NO. WAY-1149 08/18/2023

+ Denotes location of well on United States Topographic Maps, scale 1 to 62,500, latitude and longitude lines being represented by border lines as shown.

- Denotes one inch spaces on border line of original tracing.