

A-1



STATE OF WEST VIRGINIA  
DEPARTMENT OF MINES  
OIL AND GAS DIVISION

NOTICE OF PROPOSED LOCATION OF OIL AND GAS WELL

To THE DEPARTMENT OF MINES,  
Charleston, W. Va.

Coal Not Operated  
COAL OPERATOR OR COAL OWNER

R. H. Adkins  
NAME OF WELL OPERATOR

ADDRESS

Hamlin, West Virginia  
COMPLETE ADDRESS

United Fuel Gas Co. Owner  
COAL OPERATOR OR COAL OWNER

December 10, 1958  
PROPOSED LOCATION

Charleston, West Virginia  
ADDRESS

Butler District

United Fuel Gas Co.  
OWNER OF MINERAL RIGHTS

Wayne County

Charleston, W. Va.  
ADDRESS

Well No. 8 38° 10'  
82° 30' EWS. 740.02'  
United Fuel Gas Co. Min.  
T. L. Black Tr. #57 Farm

GENTLEMEN:

The undersigned well operator is entitled to drill upon the above named farm or tract of land for oil and gas, having fee title thereto, (or as the case may be) under grant or lease dated November 20 1958, made by United Fuel Gas Co, to R. H. Adkins, and recorded on the \_\_\_\_\_ day of \_\_\_\_\_, in the office of the County Clerk for said County in Book \_\_\_\_\_, page \_\_\_\_\_.

The enclosed plat was prepared by a competent engineer and shows the proposed location of a well to be drilled for oil and gas by the undersigned well operator on the farm and in the Magisterial District and County above named, determined by survey and courses and distances from two permanent points, or land marks.

The undersigned well operator is informed and believes there are no coal operators operating beds of coal beneath said farm or tract of land on which said well is located, or within 500 feet of the boundaries of the same, who have mapped their workings and filed their maps as required by law, excepting the coal operators or coal owners (if any) above named as addressees.

The above named coal operators or coal owners (if any) are notified that any objections they may desire to make to such proposed location, or which they are required to make by Section 3 of said Code, if the drilling of a well at said proposed location will cause a dangerous condition in or about their respective coal mines, must be received by, or filed with the Department of Mines within ten\* days from the receipt of a copy of this notice and accompanying plat by said Department. Said coal operators are further notified that forms for use in making such objections will be furnished to them by the Department of Mines promptly on request and that all such objections must set forth as definitely as is reasonably possible the ground or grounds on which such objections are based and indicate the direction and distance the proposed location should be moved to overcome same.

(The next paragraph is to be completed only in Department's copy.)

Copies of this notice and the enclosed plat were mailed by registered mail, or delivered to the above named coal operators or coal owners at their above shown respective address \_\_\_\_\_ day \_\_\_\_\_ before, or on the same day with the mailing or delivery of this copy to the Department of Mines at Charleston, West Virginia.

Very truly yours,

*R. H. Adkins*  
R. H. Adkins OPERATOR


Address of Well Operator }

Main Street  
STREET

Hamlin  
CITY OR TOWN

West Virginia  
STATE

08/18/2023



\*Section 8. . . . If no such objections be filed or be found by the department of mines, within said period of ten days from the receipt of said notice and plat by the department of mines, to said proposed location, the department shall forthwith issue to the well operator a drilling permit reciting the filing of such plat, that no objections have been made by the coal operators to the location, or found thereto by the department, and that the same is approved and the well operator authorized to proceed to drill at said location.

1162



B-5



STATE OF WEST VIRGINIA  
DEPARTMENT OF MINES  
CHARLESTON

July 8, 1959

C  
O  
P  
Y

Mr. Walter Hauldren  
c/o Mr. R. H. Adkins  
Hamlin, West Virginia

Dear Mr. Hauldren:

Records of completion are past due on the following wells -

<u>Permit No.</u>	<u>Farm</u>	<u>Well No.</u>	<u>District</u>
WAY-1159	U. F. G. (Y.L. Black)	5	Butler
WAY-1161	U.F. G. (T. L. Black)	7	Butler
WAY-1162	U. F. G. (T. L. Black)	8	Butler
WAY-1164	U. F. G. (T.L. Black)	10	Butler
WAY-1186	U. F. G. (Tr. 63)	1	Butler

Please file records within the next ten days (two copies each) so that permit for your United Fuel Gas Company Mineral Tract 50, Butler District, can be issued.

Very truly yours,

Crawford L. Wilson, Director  
DEPARTMENT OF MINES

BY

Assistant Director  
OIL AND GAS DIVISION

MG/n  
cc Mr. James W. Paek, Inspector

08/18/2023





STATE OF WEST VIRGINIA  
 DEPARTMENT OF MINES  
 CHARLESTON

July 6, 1933

Mr. Walter L. ...  
 c/o Mr. H. B. ...  
 ... West Virginia  
 Dear Mr. ...

Records of completion are sent herewith on the following wells -

Well No.	Location	Completion Date
1	...	...
2	...	...
3	...	...
4	...	...
5	...	...
6	...	...
7	...	...
8	...	...
9	...	...
10	...	...
11	...	...
12	...	...
13	...	...
14	...	...
15	...	...
16	...	...
17	...	...
18	...	...
19	...	...
20	...	...

Please file records within the next ten days (two copies each) as that period for your safety and liability records must be kept.

Very truly yours,

Walter L. ...  
 DEPARTMENT OF MINES

Walter L. ...  
 DEPARTMENT OF MINES

cc Mr. ...

COPY





STATE OF WEST VIRGINIA  
DEPARTMENT OF MINES  
CHARLESTON

July 21, 1959

Mr. W. J. Hauldren  
C/O Mr. R. H. Adkins  
Naalin, West Virginia

Dear Mr. Hauldren:

We are returning one copy each of your completion records for Permits WAY-1159, 1162, and 1164 for additional information and correct information.

1. Give the record of casing used in drilling each well and the amount left in after completion.

2. Map filed for permit WAY-1162 shows the serial well number to be 8. You give it No. 7. Have you filed the correct log for WAY-1162?

3. On your record for permit WAY-1164 you show this to be Tract No. 21. Your map shows it to be No. 57.

Please return records with the necessary corrections.

Very truly yours,

Crawford L. Wilson, Director  
DEPARTMENT OF MINES

BY

Assistant Director  
OIL AND GAS DIVISION

ME/ds  
encl  
cc Mr. James W. Pack, Inspector

08/18/2023





STATE OF WEST VIRGINIA  
DEPARTMENT OF MINES  
CHARLESTON

Aug 21, 1933

Mr. W. J. Hamilton  
C/O Mr. H. Adams  
Harris, West Virginia

Dear Mr. Hamilton:

We are returning one copy each of your application records for permits WY-1152, 1153, and 1154 for additional information and correct information.

1. Give the record of casing used in drilling each well and the casing left in after completion.

2. Map filed for permit WY-1152 shows the general well location to be B. You give it No. 7. Have you filed the correct log for WY-1152?

3. On your record for permit WY-1153 you show this to be West No. 21. Your map shows it to be No. 21.

Please return records with the necessary corrections.

Very truly yours,

Stanford L. Wilson, Director  
DEPARTMENT OF MINES

BY \_\_\_\_\_  
Assistant Director  
DEPT. OF MINES

cc Mr. James W. Smith, Inspector  
and  
12/28

COPY



Amended Report



STATE OF WEST VIRGINIA  
DEPARTMENT OF MINES  
OIL AND GAS DIVISION

Quadrangle Louisa

WELL RECORD

Permit No. 1162

Oil or Gas Well \_\_\_\_\_  
(KIND)

Company Butler Gas Company  
 Address Hamlin, W. Va.  
 Farm U.F.G. Tract No. 57 Acres \_\_\_\_\_  
 Location (waters) \_\_\_\_\_  
 Well No. 8 Elev. \_\_\_\_\_  
 District Butler County Wayne  
 The surface of tract is owned in fee by \_\_\_\_\_  
 Address \_\_\_\_\_  
 Mineral rights are owned by U.F.G. Company  
 Address \_\_\_\_\_  
 Drilling commenced April 7, 1959  
 Drilling completed May 16, 1959  
 Date Shot 5-22-59 From 2141 To 2159  
 With \_\_\_\_\_  
 Open Flow 50 /10ths Water in \_\_\_\_\_ 2 Inch  
 \_\_\_\_\_ /10ths Merc. in \_\_\_\_\_ Inch  
 Volume 298 M. Cu. Ft.  
 Rock Pressure 510 lbs. \_\_\_\_\_ hrs.  
 Oil \_\_\_\_\_ bbls., 1st 24 hrs.  
 Fresh water \_\_\_\_\_ feet \_\_\_\_\_ feet  
 Salt water \_\_\_\_\_ feet \_\_\_\_\_ feet

Casing and Tubing	Used in Drilling	Left in Well	Packers
Size			
16 <u>Parmico</u>			Kind of Packer _____
13 <u>1 1/2 Thread</u>			
10 _____	20'	20'	Size of _____
8 1/4 _____	321'	321'	
6 5/8 _____	1714'	1714'	Depth set _____
5 3/16 _____			
3 _____			Perf. top _____
2 _____	2172'	2172'	Perf. bottom _____
Liners Used _____			Perf. top _____
			Perf. bottom _____

CASING CEMENTED \_\_\_\_\_ SIZE \_\_\_\_\_ No. Ft. \_\_\_\_\_ Date \_\_\_\_\_

COAL WAS ENCOUNTERED AT \_\_\_\_\_ FEET \_\_\_\_\_ INCHES  
 \_\_\_\_\_ FEET \_\_\_\_\_ INCHES FEET \_\_\_\_\_ INCHES  
 \_\_\_\_\_ FEET \_\_\_\_\_ INCHES FEET \_\_\_\_\_ INCHES

Formation	Color	Hard or Soft	Top	Bottom	Oil, Gas or Water	Depth Found	Remarks
Clay			0	20			
Sand			20	25			
Slate			25	75			
Sand			75	105			
Slate			105	200			
Sand			200	240			
Slate			240	260			
Sand			260	315			
Slate			315	345			
Sand			345	459			
Slate			459	468			
Sand			468	498			
Slate			498	540			
Sand			540	555			
Slate			555	572			
Sand			572	630			
Slate			630	790			
Sand			790	805			
Slate			805	850			
Gas Sand			850	909			
Slate			909	921			
Salt Sand			921	1090			
Slate			1090	1098			
Salt Sand			1098	1190			
Slate			1190	1200			
Salt Sand			1200	1250			
Slate			1250	1256			
Maxon Sand			1256	1342			
Slate			1342	1352			
Little Lime			1352	1372			
Pencil Cave			1372	1375			
Big Lime			1375	1523			
Slate			1523	1529			
Kemur Sand			1529	1536			
Slate			1536	1550			





20

By W. J. Handren (Title) Supt.

APPROVED Butler Gas Company, Owner

Date July 16, 1959, 19

Formation	Color	Hard or Soft	Top	Bottom	Oil, Gas or Water	Depth Found	Remarks
Enjun Sand			1550	1590			
Slate			1590	1595			
Squaw Sand			1595	1700			
Shell			1700	1714			
Slate			1714	1840			
Shell			1840	1860			
W. Slate			1860	2068			
Shell			2068	2086			
W. Slate			2086	2127			
Brown Shale			2127	2139			
Berea Sand			2139	2159			
Slate			2159	2172			
		Total	2172				

08/18/2020



B-3

STATE OF WEST VIRGINIA  
DEPARTMENT OF MINES  
OIL AND GAS DIVISION

INSPECTOR'S WELL REPORT

Permit No. WAY 1162


Oil or Gas Well 8  
(KIND)

Company R. H. Adkin's  
 Address Hamlin, W. Va.  
 Farm T. L. Black U.F.G. Co. #57  
 Well No. 8  
 District BUTLER County WAYNE  
 Drilling commenced 4-7-59  
 Drilling completed \_\_\_\_\_ Total depth \_\_\_\_\_  
 Date shot \_\_\_\_\_ Depth of shot \_\_\_\_\_  
 Initial open flow \_\_\_\_\_ /10ths Water in \_\_\_\_\_ Inch  
 Open flow after tubing \_\_\_\_\_ /10ths Merc. in \_\_\_\_\_ Inch  
 Volume \_\_\_\_\_ Cu. Ft.  
 Rock pressure \_\_\_\_\_ lbs. \_\_\_\_\_ hrs.  
 Oil \_\_\_\_\_ bbls., 1st 24 hrs.  
 Fresh water 70' feet Water 365 feet  
 Salt water 940 feet \_\_\_\_\_ feet

CASING AND TUBING	USED IN DRILLING	LEFT IN WELL	PACKERS
Size			
16			Kind of Packer _____
13			
10	<u>20</u>		Size of _____
8 1/4	<u>321</u>		
6 5/8	<u>1704</u>		Depth set _____
5 3/16			
3			Perf. top _____
2			Perf. bottom _____
Liners Used			Perf. top _____
			Perf. bottom _____

CASING CEMENTED	SIZE	No. FT.	Date

COAL WAS ENCOUNTERED AT	FEET	INCHES



Drillers' Names Andrew Tabor  
Cecil Lockwood

Remarks: Top Salt Sand 921 to 1250. Top Big Lime 1375. To 1523 Top INJUN SAND 1550 to 1590. Drilling dept. 1902.

5-14-59

DATE

Jw. pack

DISTRICT WELL INSPECTOR

08/18/2023







STATE OF WEST VIRGINIA  
DEPARTMENT OF MINES  
OIL AND GAS DIVISION

INSPECTOR'S WELL REPORT

Permit No. Way. 1162

Oil or Gas Well 8  
(KIND)


Company <u>R.H. Adkins</u> Address <u>Hamlin, W.Va.</u> Farm <u>U.F.G. Min. TR. #57</u> Well No. <u>8</u> District <u>Butler</u> County <u>Wayne</u> Drilling commenced <u>4-7-59</u> Drilling completed <u>5-17-59</u> Total depth <u>2172</u> Date shot _____ Depth of shot _____ Initial open flow _____ /10ths Water in _____ Inch Open flow after tubing <u>14</u> /10ths Merc. in <u>2</u> Inch Volume _____ Cu. Ft. Rock pressure _____ lbs. _____ hrs. Oil _____ bbls., 1st 24 hrs. Fresh water <u>70</u> feet _____ feet Salt water <u>940</u> feet _____ feet	<table border="1" style="width: 100%; border-collapse: collapse;"> <thead> <tr> <th style="width: 15%;">CASING AND TUBING</th> <th style="width: 15%;">USED IN DRILLING</th> <th style="width: 15%;">LEFT IN WELL</th> <th style="width: 55%;">PACKERS</th> </tr> </thead> <tbody> <tr> <td>Size</td> <td></td> <td></td> <td>Kind of Packer _____</td> </tr> <tr> <td>16</td> <td></td> <td></td> <td></td> </tr> <tr> <td>13</td> <td></td> <td></td> <td></td> </tr> <tr> <td>10</td> <td style="text-align: center;">20</td> <td></td> <td>Size of _____</td> </tr> <tr> <td>8 1/4</td> <td style="text-align: center;">321</td> <td></td> <td></td> </tr> <tr> <td>6 3/8</td> <td style="text-align: center;">1704</td> <td></td> <td>Depth set _____</td> </tr> <tr> <td>5 3/16</td> <td></td> <td></td> <td></td> </tr> <tr> <td>3</td> <td></td> <td></td> <td>Perf. top _____</td> </tr> <tr> <td>2</td> <td style="text-align: center;">2172</td> <td></td> <td>Perf. bottom _____</td> </tr> <tr> <td>Liners Used</td> <td></td> <td></td> <td>Perf. top _____</td> </tr> <tr> <td></td> <td></td> <td></td> <td>Perf. bottom _____</td> </tr> </tbody> </table> <table border="1" style="width: 100%; border-collapse: collapse;"> <tr> <td style="width: 40%;">CASING CEMENTED _____</td> <td style="width: 15%;">SIZE _____</td> <td style="width: 20%;">No. FT. _____</td> <td style="width: 25%;">Date _____</td> </tr> <tr> <td colspan="4">COAL WAS ENCOUNTERED AT _____ FEET _____ INCHES</td> </tr> <tr> <td>_____ FEET _____ INCHES</td> <td>_____ FEET _____ INCHES</td> <td>_____ FEET _____ INCHES</td> <td>_____ FEET _____ INCHES</td> </tr> <tr> <td>_____ FEET _____ INCHES</td> <td>_____ FEET _____ INCHES</td> <td>_____ FEET _____ INCHES</td> <td>_____ FEET _____ INCHES</td> </tr> </table>	CASING AND TUBING	USED IN DRILLING	LEFT IN WELL	PACKERS	Size			Kind of Packer _____	16				13				10	20		Size of _____	8 1/4	321			6 3/8	1704		Depth set _____	5 3/16				3			Perf. top _____	2	2172		Perf. bottom _____	Liners Used			Perf. top _____				Perf. bottom _____	CASING CEMENTED _____	SIZE _____	No. FT. _____	Date _____	COAL WAS ENCOUNTERED AT _____ FEET _____ INCHES				_____ FEET _____ INCHES	_____ FEET _____ INCHES	_____ FEET _____ INCHES	_____ FEET _____ INCHES	_____ FEET _____ INCHES	_____ FEET _____ INCHES	_____ FEET _____ INCHES	_____ FEET _____ INCHES
CASING AND TUBING	USED IN DRILLING	LEFT IN WELL	PACKERS																																																														
Size			Kind of Packer _____																																																														
16																																																																	
13																																																																	
10	20		Size of _____																																																														
8 1/4	321																																																																
6 3/8	1704		Depth set _____																																																														
5 3/16																																																																	
3			Perf. top _____																																																														
2	2172		Perf. bottom _____																																																														
Liners Used			Perf. top _____																																																														
			Perf. bottom _____																																																														
CASING CEMENTED _____	SIZE _____	No. FT. _____	Date _____																																																														
COAL WAS ENCOUNTERED AT _____ FEET _____ INCHES																																																																	
_____ FEET _____ INCHES	_____ FEET _____ INCHES	_____ FEET _____ INCHES	_____ FEET _____ INCHES																																																														
_____ FEET _____ INCHES	_____ FEET _____ INCHES	_____ FEET _____ INCHES	_____ FEET _____ INCHES																																																														

Drillers' Names Cecil Lockwood

Andrew Tabor

Remarks:

Running 2172 feet of 2" tubing.  
Date 5-26-59.



J.W. pack

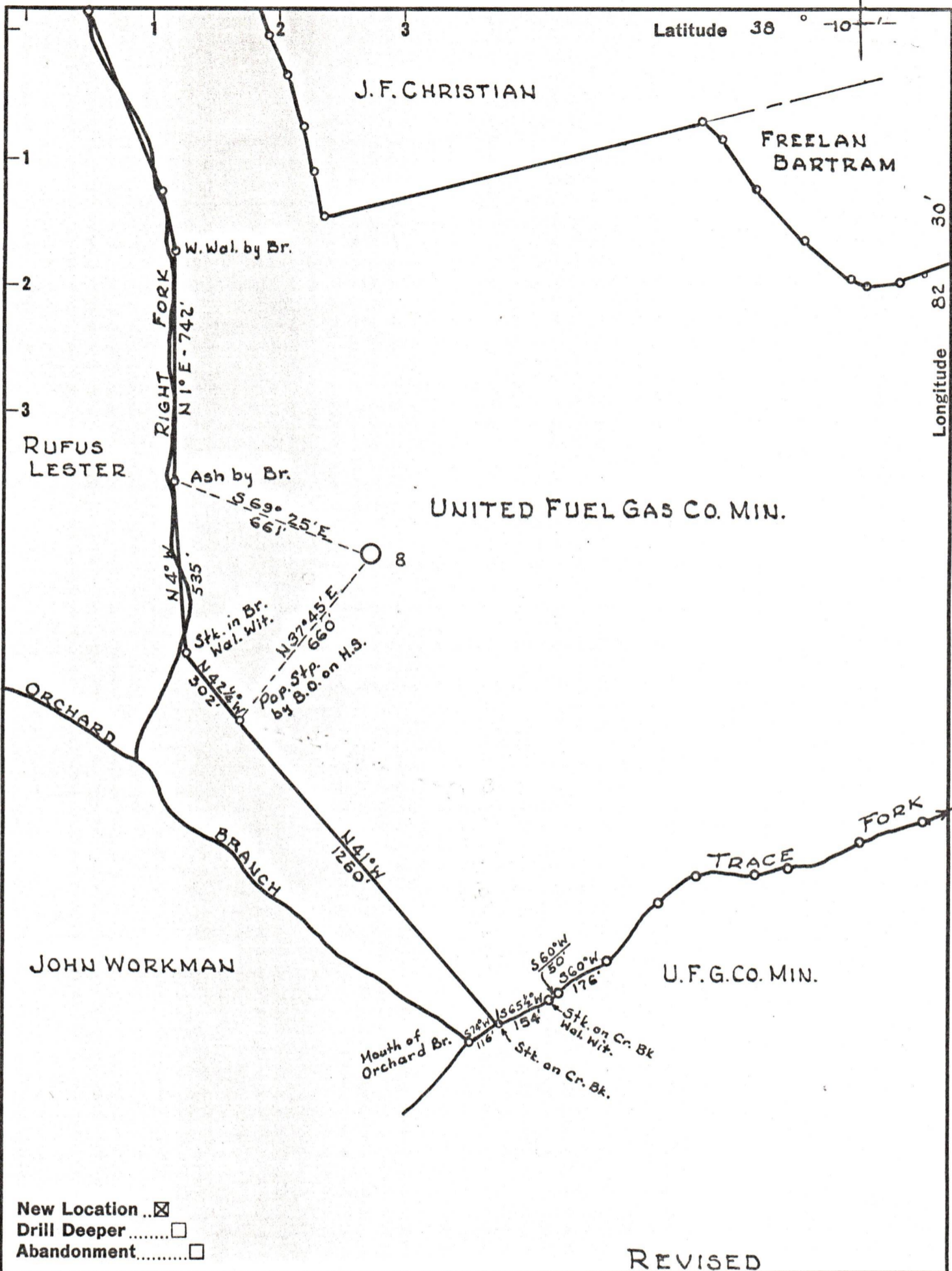
DISTRICT WELL INSPECTOR  
**08/18/2023**

5-26-59  
DATE









Company R.H. ADKINS

Address HAMLIN, W. VA.

Farm UNITED FUEL GAS CO. MIN.

Tract 57 Acres 147.5 Lease No. \_\_\_\_\_

Well (Farm) No. 2 Serial No. 8

Elevation (Spirit Level) 875.02

Quadrangle LOUISA

County WAYNE District BUTLER

Engineer PAUL E. JOACHIM

Engineer's Registration No. 669

File No. A-13 Drawing No. \_\_\_\_\_

Date DEC. 10, 1958 Scale 1" = 400'

STATE OF WEST VIRGINIA  
DEPARTMENT OF MINES  
OIL AND GAS DIVISION  
CHARLESTON

**WELL LOCATION MAP**

FILE NO. WAY-1162 08/18/2023

+ Denotes location of well on United States Topographic Maps, scale 1 to 62,500, latitude and longitude lines being represented by border lines as shown.

- Denotes one inch spaces on border line of original tracing.