



STATE OF WEST VIRGINIA
DEPARTMENT OF MINES
OIL AND GAS DIVISION

NOTICE OF PROPOSED LOCATION OF OIL AND GAS WELL

To THE DEPARTMENT OF MINES,
Charleston, W. Va.

_____	<u>Adkins Bros. Drilling Co.</u>
COAL OPERATOR OR COAL OWNER	NAME OF WELL OPERATOR
_____	<u>3303 Monel Park, Huntington, W.Va.</u>
ADDRESS	COMPLETE ADDRESS
_____	<u>18 March</u> , 19 <u>59</u>
COAL OPERATOR OR COAL OWNER	PROPOSED LOCATION
_____	<u>Butler</u> District
ADDRESS	<u>Wayne</u> County
<u>Nellie Rayburn & Others</u>	Well No. <u>1</u>
OWNER OF MINERAL RIGHTS	<u>38° 15'</u> <u>82° 30' E. 700'</u>
<u>1816 Madison Ave., Huntington, W.Va.</u>	<u>Nellie Rayburn & Others</u> Farm
ADDRESS	<u>166 acres</u>

GENTLEMEN:

The undersigned well operator is entitled to drill upon the above named farm or tract of land for oil and gas, having fee title thereto, (or as the case may be) under grant or lease dated 17 December 1958, made by Nellie Rayburn & others, to Commonwealth Gas Corporation, and recorded on the 11 day of March 1959, in the office of the County Clerk for said County in Book 49, page 405.

The enclosed plat was prepared by a competent engineer and shows the proposed location of a well to be drilled for oil and gas by the undersigned well operator on the farm and in the Magisterial District and County above named, determined by survey and courses and distances from two permanent points, or land marks.

The undersigned well operator is informed and believes there are no coal operators operating beds of coal beneath said farm or tract of land on which said well is located, or within 500 feet of the boundaries of the same, who have mapped their workings and filed their maps as required by law, excepting the coal operators or coal owners (if any) above named as addressees.

The above named coal operators or coal owners (if any) are notified that any objections they may desire to make to such proposed location, or which they are required to make by Section 3 of said Code, if the drilling of a well at said proposed location will cause a dangerous condition in or about their respective coal mines, must be received by, or filed with the Department of Mines within ten* days from the receipt of a copy of this notice and accompanying plat by said Department. Said coal operators are further notified that forms for use in making such objections will be furnished to them by the Department of Mines promptly on request and that all such objections must set forth as definitely as is reasonably possible the ground or grounds on which such objections are based and indicate the direction and distance the proposed location should be moved to overcome same.

(The next paragraph is to be completed only in Department's copy.)

Copies of this notice and the enclosed plat were mailed by registered mail, or delivered to the above named coal operators or coal owners at their above shown respective address _____ day _____ before, or on the same day with the mailing or delivery of this copy to the Department of Mines at Charleston, West Virginia.

Very truly yours,

Ohlen Adkins
Adkins Bros. Drilling Co.

WELL OPERATOR

Address of }
Well Operator }

3303 Monel Park

STREET


Huntington

CITY OR TOWN

W.Va.

STATE

08/18/2023



*Section 3 If no such objections be filed or be found by the department of mines, within said period of ten days from the receipt of said notice and plat by the department of mines, to said proposed location, the department shall forthwith issue to the well operator a drilling permit reciting the filing of such plat, that no objections have been made by the coal operators to the location, or found thereto by the department, and that the same is approved and the well operator authorized to proceed to drill at said location.

1176

WAY-1176

PERMIT NUMBER



STATE OF WEST VIRGINIA
DEPARTMENT OF MINES
OIL AND GAS DIVISION

NOTICE OF PROPOSED LOCATION OF OIL AND GAS WELL

To The Department of Mines
Charleston, W. Va.

NAME OF WELL OPERATOR: Adkins Bros. Drilling Co.
LOCAL OPERATOR OR SOAL OWNER: _____

CUMULATIVE ADDRESS: 3303 Monel Park, Huntington, W. Va.
ADDRESS: _____

PROPOSED LOCATION: 18 March 1958
LOCAL OPERATOR OR SOAL OWNER: _____

District: Butler
ADDRESS: _____

County: Wayne
OWNER OF MINERAL RIGHTS: Nellie Rayburn & Others

Tract: 1
ADDRESS: 1816 Madison Ave., Huntington, W. Va.

Tract: Nellie Rayburn & Others
Gentlemen:

The undersigned well operator is entitled to drill upon the above named tract or tract of land for oil and gas, having the title thereto, (or as the case may be) under grant or lease, dated 17 December 1958 to Nellie Rayburn & others

made by Commonwealth Gas Corporation and recorded on the 11 day of March 1958 in the office of the County Clerk for said County in

Book 49 page 405

The enclosed plat was prepared by a competent engineer and shows the proposed location of a well to be drilled for oil and gas by the undersigned well operator on the tract and in the Magisterial District and County above named, determined by survey and courses and distances from two permanent points of land marks.

The undersigned well operator is informed and believes there are no coal operators operating beds of coal beneath said tract or tract of land on which said well is located or within 500 feet of the bounds of the same, who have mapped their workings and filed their maps as required by law, excepting the coal operators or coal owners (if any) above named as addressees.

The above named coal operators or coal owners (if any) are notified that any objections they may desire to make to such proposed location, or which they are required to make by Section 3 of said Code, if the drilling of a well at said proposed location will cause a dangerous condition in or about their respective coal mines, must be received by or filed with the Department of Mines within ten days from the receipt of a copy of this notice and accompanying plat by said Department. Said coal operators are further notified that failure to do so in making such objections will be deemed to be a reasonable promise of the ground or on request and that all such objections must set forth as definitely as is reasonably possible the ground or grounds on which such objections are based and indicate the location and distance the proposed location should be moved to overcome same.

(The next paragraph is to be completed only in Department copy.)
Copies of this notice and the enclosed plat were mailed by registered mail, or delivered to the above named coal operators or coal owners at their above shown respective addresses _____ day _____ before or on the same day with the mailing or delivery of this copy to the Department of Mines at Charleston, West Virginia.

Very truly yours,
Olien Adkins
Adkins Bros. Drilling Co.
WELL OPERATOR

3303 Monel Park
Huntington

CITY OR TOWN: Huntington
STATE: W. Va.

Permit Number: WT-1176

Section 3. If no such objection be filed on or before the date of filing of this notice by the Department of Mines, within said period of ten days from the receipt of said notice and that by the Department of Mines, to said proposed location, the operator shall forthwith cause the well operator a drilling permit respecting the line of such plat, then no objections have been made by the coal operators to the location or location of the proposed well, and that the same is approved and the well operator authorized to proceed to drill at said location.

RECEIVED
08/18/2023

Formation	Color	Hard or Soft	Top ¹⁷	Bottom	Oil, Gas or Water	Depth Found	Remarks
Slate shells			1265	1344	Show of gas at 1344		
Water Sand			1344	1384	Show gas at 1370 to 1380		
Slate shells			1384	1445			
Lime shells			1445	1450			
Slate shells			1450	1798			
Lime shells			1798	1805	Lime shell 1798 to 1805		
Slate and shells			1805	1832			
Coffee shale			1832	1844			
Bera Grit			1844	1863			
Slate			1863	1867			
Total Depth			1867	1867			

08/18/2023

DEPARTMENT OF MINES
DIVISION OF OIL AND GAS

Date 3/22/60, 19__

APPROVED Arthur Buss Dutton Co., Owner

By Arthur Buss Dutton
(Title) Partner



STATE OF WEST VIRGINIA
DEPARTMENT OF MINES
OIL AND GAS DIVISION

Quadrangle, Louisiana
2020/18/180

WELL RECORD


Gas
Oil or Gas Well (KIND)

Permit No. Way-1176

Company Adkins Bros. Drilling Co.,
Address 3303 Monel Park, Huntington, W. Va.,
Farm Nellie Rayburn and others 166 Acres
Location (waters) Hurrigan Creek
Well No. 1
Elev. 700'
District Butler County Wayne
The surface of tract is owned in fee by Nellie Rayburn
Address Madison Ave. 8" 8"
Huntington, W. Va.
Mineral rights are owned by Same
Address
Drilling commenced March 26, 1959
Drilling completed May 5, 1959
Date Shot Aug 8, From Brea 1844 To 1863
With 700 lbs powder
Open Flow /10ths Water in Inch
Volume 211
Cu. Ft. 600 lbs
Rock Pressure lbs. 48
Oil bbls., 1st 24 hrs.
WELL ACIDIZED
WELL FRACTURED
RESULT AFTER TREATMENT
ROCK PRESSURE AFTER TREATMENT
Fresh Water Feet
Salt Water Feet

CASING CEMENTED SIZE No. Ft. Date
Perf. top 3
Perf. bottom 2
Perf. top 3
Perf. bottom 2
3 inch tubing left in well 1867 ft.
Depth set 1866
Hook wall
Kind of Packer
Packers
Casing and Va. Tubing
Used in Drilling
Left in Well

Formation	Color	Hard or Soft	Top	Bottom	Oil, Gas or Water	Depth	Remarks
Surface			0	10			
Slate			10	50			Water at 50 ft. hole full.
Sand			50	60			
Slate			60	103			
Sand			103	165			
Slate			165	195			
Slate			195	216			
Sand			216	220			
Slate			220	308			
Sand			308	440			
Slate			440	470			
Sand			470	482			
Slate			482	515			
Sand			515	548			
Slate			548	555			
Sand			555	605			
Slate			605	670			
Sandy Lime			670	747			
Slate			747	892			Water at 780 ft. hole full.
Salt Sand			892	900			
Slate			900	925			
Sand (salt)			925	937			
Slate			937	1030			
Sand			1030	1045			
Slate			1045	1090			
Maxon Sand			1090	1245			
Big Lime			1245	1265			
Injun Sand			1265				



(over)

B-3

STATE OF WEST VIRGINIA
DEPARTMENT OF MINES
OIL AND GAS DIVISION

INSPECTOR'S WELL REPORT


Permit No. WAY-1176

Oil or Gas Well Gas
(KIND)

		CASING AND TUBING	USED IN DRILLING	LEFT IN WELL	PACKERS
Company	<u>Adkins Brothers Drilling Co.</u>				
Address	<u>3303 Monel Park Huntington, W. Va.</u>	Size			
Farm	<u>Nellie Rayburn, et al</u>	16			Kind of Packer
Well No.	<u>1</u>	13			
District	<u>Butler</u> County <u>Wayne</u>	10	<u>22'</u>		Size of
Drilling commenced	<u>3-26-59</u>	8 1/4	<u>215'</u>		
Drilling completed	Total depth	6 5/8			Depth set
Date shot	Depth of shot	5 3/16			
Initial open flow	/10ths Water in Inch	3			Perf. top
Open flow after tubing	/10ths Merc. in Inch	2			Perf. bottom
Volume	Cu. Ft.	Liners Used			Perf. top
Rock pressure	lbs. hrs.				Perf. bottom
Oil	bbls., 1st 24 hrs.	CASING CEMENTED _____ SIZE _____ No. FT. _____ Date _____			
Fresh water	<u>50</u> feet	COAL WAS ENCOUNTERED AT <u>no coal</u> FEET _____ INCHES _____			
Salt water	<u>78</u> feet	FEET _____ INCHES _____ FEET _____ INCHES _____			

Drillers' Names Dessil Adkins
Fred Lusher

Remarks: Top of Salt Sand 747'; drilling depth @ 910'.



J.W. Pack

4-7-59
DATE

08/18/2023

STATE OF WEST VIRGINIA
DEPARTMENT OF MINES
OIL AND GAS DIVISION
INSPECTOR'S PLUGGING REPORT

Permit No. _____ Well No. _____

COMPANY _____ ADDRESS _____

FARM _____ DISTRICT _____ COUNTY _____

Filling Material Used _____

Liner _____ Location _____ Amount _____ Packer _____ Location _____

PLUGS USED AND DEPTH PLACED			BRIDGES	CASING AND TUBING		
CEMENT-THICKNESS	WOOD-SIZE	LEAD	CONSTRUCTION-LOCATION	RECOVERED	SIZE	LOST

Drillers' Names _____

Remarks: _____

_____ I hereby certify I visited the above well on this date.
DATE

DISTRICT WELL INSPECTOR
08/18/2023

B-4
March 20, 1959

Mr. James W. Pack, Inspector
Oil and Gas Wells
Hamlin, West Virginia

Dear Mr. Pack:

We are in receipt of application for permit to drill Well No. 1 on Nellie Rayburn and others Tract, Butler District, Wayne County, from Adkins Brothers Drilling Company, Huntington, West Virginia. Permit number will be WAY-1176.

Very truly yours,

Crawford L. Wilson, Director
DEPARTMENT OF MINES

BY:

Assistant Director
OIL AND GAS DIVISION

MG/m

08/18/2023

B-1
March 30, 1959

Mr. Ohlen Adkins
Adkins Brothers Drilling Company
3303 Monel Park
Huntington, West Virginia

Dear Sirs:

Enclosed is Permit WAY-1176 for drilling
Well No. 1 on Nellie and Rayburn and others Farm, Butler
District, Wayne County.

Please post one copy of permit at the well site.
When drilling is completed, please send us two copies of the
well record.

Very truly yours,

Crawford L. Wilson, Director
DEPARTMENT OF MINES

BY

Assistant Director
OIL AND GAS DIVISION

MG/m
encl:
cc Mr. James W. Pack, Inspector

Mr. R. C. Tucker, Assistant
State Geologist

08/18/2023

B-8
March 21, 1960

Adkins Drilling Company
3303 Monel Park
Huntington, West Virginia

Att: Mr. Ohlen Adkins

Dear Sirs:

We have made several requests for the completion drilling record for your No. 1 location on Nellie Rayburn Tract, Butler District, Wayne County drilled under Permit WAY-1176. To date this information has not been received.

Please file immediately so that permit to drill Well No. 1 on Sattie Ferguson Farm, Butler District, Wayne County, can be issued.

Very truly yours,

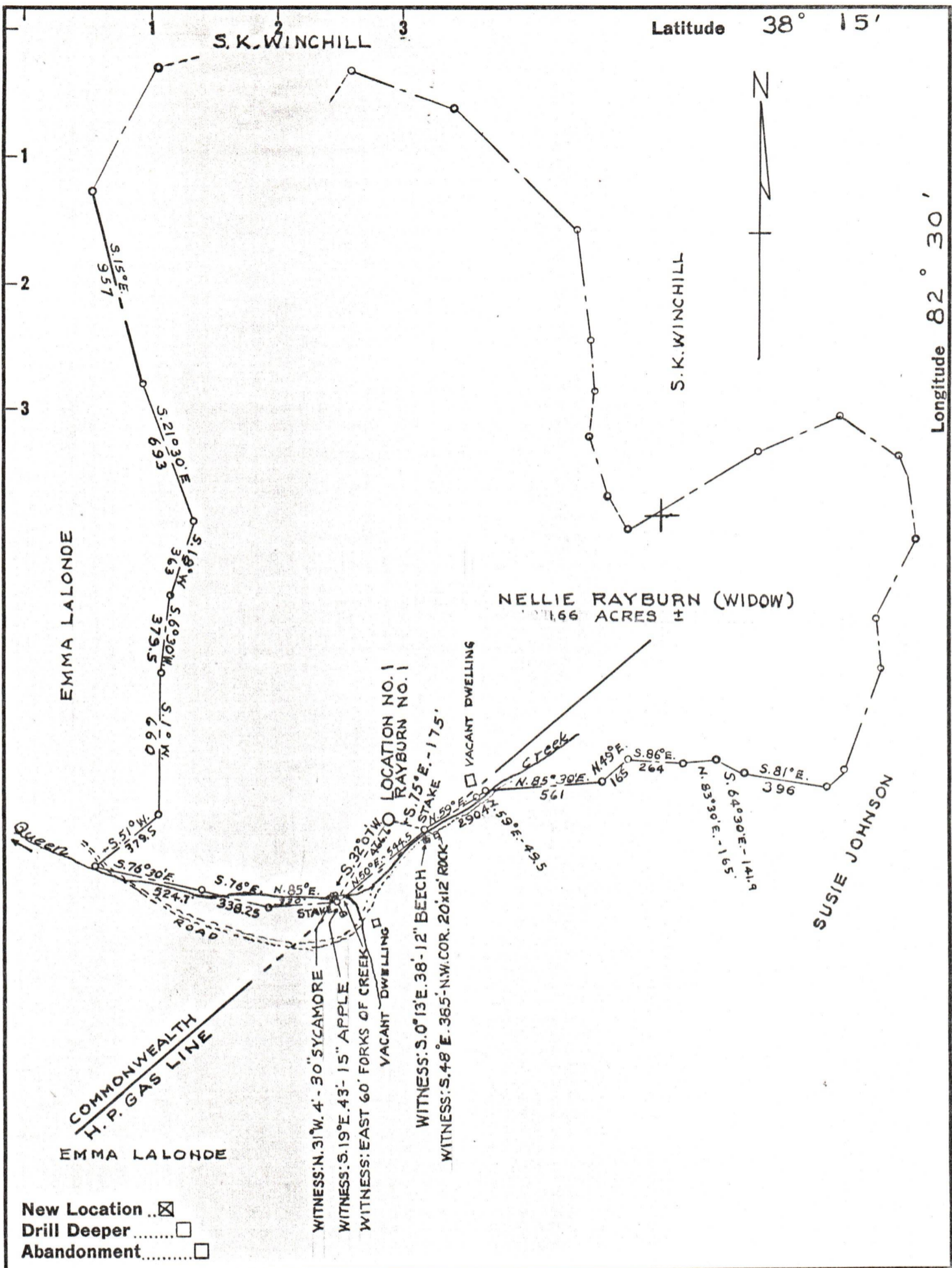
CRAWFORD L. WILSON, DIRECTOR
Department of Mines

Assistant Director
OIL AND GAS DIVISION

MG/b

cc: Mr. James W. Pack, Inspector

08/18/2023



Company ADKINS BROS. DRILLING Co.

Address 3303 MONEL PARK, HUNTINGTON, W. VA.

Farm NELLIE RAYBURN & OTHERS

Tract _____ Acres 166 Lease No. _____

Well (Farm) No. 1 Serial No. _____

Elevation (Spirit Level) 700.

Quadrangle LOUISA

County WAYNE District BUTLER

Engineer L. E. Harrison

Engineer's Registration No. 779

File No. _____ Drawing No. _____

Date 17 MARCH 1959 Scale 1" = 600'

STATE OF WEST VIRGINIA
DEPARTMENT OF MINES
OIL AND GAS DIVISION
CHARLESTON

WELL LOCATION MAP

FILE NO. WAY-1176 08/18/2023

+ Denotes location of well on United States Topographic Maps, scale 1 to 62,500, latitude and longitude lines being represented by border lines as shown.

- Denotes one inch spaces on border line of original tracing.