



STATE OF WEST VIRGINIA
DEPARTMENT OF MINES
OIL AND GAS DIVISION

NOTICE OF PROPOSED LOCATION OF OIL AND GAS WELL

To THE DEPARTMENT OF MINES,
Charleston, W. Va.

_____	<u>Adkins Bros. Drilling Co.</u>
COAL OPERATOR OR COAL OWNER	NAME OF WELL OPERATOR
_____	<u>3303 Monel Park, Huntington, W.Va.</u>
ADDRESS	COMPLETE ADDRESS
_____	<u>24 March</u> , 19 <u>59</u>
COAL OPERATOR OR COAL OWNER	PROPOSED LOCATION
_____	<u>Butler</u> District
ADDRESS	<u>Wayne</u> County
<u>Kizzie & Oscar Vinson</u>	<u>38° 15'</u>
OWNER OF MINERAL RIGHTS	Well No. <u>3 82° 30' E. 984'</u>
<u>1126 - 13 th St., Huntington, W.Va.</u>	<u>Kizzie & Oscar Vinson</u> Farm
ADDRESS	<u>24 acs</u>

GENTLEMEN:

The undersigned well operator is entitled to drill upon the above named farm or tract of land for oil and gas, having fee title thereto, (or as the case may be) under grant or lease dated 16 April 1958, made by Kizzie & Oscar Vinson, to Adkins Drilling Co., and recorded on the 21 day of April 1958, in the office of the County Clerk for said County in Book 48, page 186.

The enclosed plat was prepared by a competent engineer and shows the proposed location of a well to be drilled for oil and gas by the undersigned well operator on the farm and in the Magisterial District and County above named, determined by survey and courses and distances from two permanent points, or land marks.

The undersigned well operator is informed and believes there are no coal operators operating beds of coal beneath said farm or tract of land on which said well is located, or within 500 feet of the boundaries of the same, who have mapped their workings and filed their maps as required by law, excepting the coal operators or coal owners (if any) above named as addressees.

The above named coal operators or coal owners (if any) are notified that any objections they may desire to make to such proposed location, or which they are required to make by Section 3 of said Code, if the drilling of a well at said proposed location will cause a dangerous condition in or about their respective coal mines, must be received by, or filed with the Department of Mines within ten* days from the receipt of a copy of this notice and accompanying plat by said Department. Said coal operators are further notified that forms for use in making such objections will be furnished to them by the Department of Mines promptly on request and that all such objections must set forth as definitely as is reasonably possible the ground or grounds on which such objections are based and indicate the direction and distance the proposed location should be moved to overcome same.

(The next paragraph is to be completed only in Department's copy.)

Copies of this notice and the enclosed plat were mailed by registered mail, or delivered to the above named coal operators or coal owners at their above shown respective address _____ day _____ before, or on the same day with the mailing or delivery of this copy to the Department of Mines at Charleston, West Virginia.

Very truly yours,

Adkins Bros. Drilling Co.

WELL OPERATOR

3303 Monel Park

STREET


Huntington

CITY OR TOWN

W.Va.

STATE

08/18/2023



Address of Well Operator }

*Section 3 If no such objections be filed or be found by the department of mines, within said period of ten days from the receipt of said notice and plat by the department of mines, to said proposed location, the department shall forthwith issue to the well operator a drilling permit reciting the filing of such plat, that no objections have been made by the coal operators to the location, or found thereto by the department, and that the same is approved and the well operator authorized to proceed to drill at said location.

1179

WAY-1179

PERMIT NUMBER



STATE OF WEST VIRGINIA
DEPARTMENT OF MINES
OIL AND GAS DIVISION

NOTICE OF PROPOSED LOCATION OF OIL AND GAS WELL

To The Department of Mines,
Charleston, W. Va.

NAME OF WELL OPERATOR	ADAMS BROS. DRILLING CO.	NAME OF COAL OWNER	
COMPLETE ADDRESS	3303 Monel Park, Huntington, W. Va.	ADDRESS	
PROPOSED LOCATION	St. Martin	COAL OPERATOR OR COAL OWNER	
DISTRICT	Butler	ADDRESS	
COUNTY	Wayne	NAME OF COAL OWNER	Kixie & Oscar Vinson
WELL NO.	82-30-3-984	ADDRESS	1126 - 13th St., Huntington, W. Va.
DATE	Kixie & Oscar Vinson		

The undersigned well operator is entitled to drill upon the above named tract or tract of land for oil and gas having the title thereto, for as the case may be) under grant or lease dated 10 April 1928 and recorded on the 21 day of April 1928 in the office of the County Clerk for said County in Adams Bros. Drilling Co. and recorded on the 21 day of April 1928 in the office of the County Clerk for said County in

The enclosed plat was prepared by a competent engineer and shows the proposed location of a well to be drilled for oil and gas by the undersigned well operator on the land and in the Mineral District and County above named, determined by survey and courses and distances from two permanent points on land marked.

The undersigned well operator is informed and believes there are no coal operators operating beds of coal beneath said tract or tract of land on which said well is located, or within 500 feet of the boundary of the same who have mapped their workings and filed their maps as required by law, excepting the coal operators or coal owners (if any) above named as addressees.

The above named coal operator or coal owners (if any) are notified that any objections they may desire to make to such proposed location, or which they are required to make by Section 3 of said Code, if the drilling of a well at said proposed location will cause a hazardous condition in or about their respective coal mines, must be received by or filed with the Department of Mines within ten days from the receipt of a copy of this notice and accompanying plat by said Department. Said coal operators are further notified that letters for use in making such objections will be furnished to them by the Department of Mines promptly on request and that all such objections must set forth as definitely as is reasonably possible the ground or grounds on which such objections are based and indicate the direction and distance the proposed location should be moved to overcome same.


(The next paragraph is to be completed only in Department's copy.)

Copies of this notice and the enclosed plat were mailed by registered mail, or delivered to the above named coal operators or coal owners at their above shown respective addresses _____ day _____ before _____ or on the same day with the mailing or delivery of this copy to the Department of Mines at Charleston, West Virginia.

Very truly yours,

ADAMS BROS. DRILLING CO.
WELL OPERATOR
3303 Monel Park
Huntington
W. Va.

Address of Well Operator



08/18/2023

*Section 3. If no such objection be filed or be found by the department of mines within said period of ten days from the receipt of said notice and plat by the department of mines, the proposed location for the above named well shall continue to be the property of the well operator a mining permit covering the same shall be issued and the same shall be drilled and operated by the coal operator or coal owners named in the notice and plat, and the same shall be approved and the well operator authorized to proceed to drill at said location.

A-10



STATE OF WEST VIRGINIA
DEPARTMENT OF MINES
CHARLESTON

March 26, 1959

C
O
P
Y

Mr. James W. Pack, Inspector
Oil and Gas Wells
Haulin, West Virginia

Dear Mr. Pack:

We are in receipt of applications for permits
to drill wells in your district: -

Well No. 2 on Kizzie and Oscar Vinson Farm,
Butler District, Wayne County from Adkins Brothers Drilling
Company. Permit number will be WAY-1178.

Well No. 3 on Kizzie and Oscar Vinson Farm,
Butler District, Wayne County from Adkins Brothers Drilling
Company. Permit number will be WAY-1179.

Well No. 1-SR-1065 on Carmi Crabtree Farm,
Butler District, Wayne County from Owens, Libby-Owens Gas
Department. Permit number will be WAY-1180.

Very truly yours,

Crawford L. Wilson, Director
DEPARTMENT OF MINES

BY _____
Assistant Director
OIL AND GAS DIVISION

MG/m



STATE OF WEST VIRGINIA
DEPARTMENT OF MINES
CHARLESTON

March 28, 1933

Mr. James W. Pack, Inspector
Oil and Gas Wells
Hendrix, West Virginia

Dear Mr. Pack:

We are in receipt of applications for permits
to drill wells in your district:

Well No. 2 on Hixie and Oscar Vinson Farm,
Butler District, Wayne County from Adams Brothers Drilling
Company. Permit number will be WAY-1178.

Well No. 3 on Hixie and Oscar Vinson Farm,
Butler District, Wayne County from Adams Brothers Drilling
Company. Permit number will be WAY-1179.

Well No. 1-23-1065 on Grant Crabtree Farm,
Butler District, Wayne County from Grant Crabtree Gas
Department. Permit number will be WAY-1180.

Very truly yours,

Crawford L. Wilson, Director
DEPARTMENT OF MINES

BY
Assistant Director
OIL AND GAS DIVISION

12/12

COPY

B-3
April 5, 1959

Adkins Brothers Drilling Company
3303 Monel Park
Huntington, West Virginia

Dear Sirs:

Enclosed are permits for drilling the following wells:-

<u>Permit No.</u>	<u>Well No.</u>	<u>Farm</u>	<u>District</u>
WAY-1178	2	Kizzie and Oscar Vinson Butler	
WAY-1179	3	Kizzie and Oscar Vinson Butler	

Please post one copy of each permit at the well site. When drilling is completed, please send us two copies of the well record for each location.

Very truly yours,

Crawford L. Wilson, Director
DEPARTMENT OF MINES

BY _____
Assistant Director
OIL AND GAS DIVISION

MG/m
encl:

cc Mr. James W. Pack, Inspector

Mr. R. C. Tucker, Assistant
State Geologist

08/18/2023

B-4
Few notes of revision
per 2/28/59 - 1178

April 8, 1959

Mr. Franklin Adkins
Adkins Drilling Company
3303 Monel Park
Huntington, West Virginia

Dear Mr. Adkins:

Enclosed are revised permits to drill the following wells:

<u>Permit No.</u>	<u>Well No.</u>	<u>Farm</u>	<u>District</u>
WAY-1178	2	Kizzie and Oscar Vinson	Butler
WAY-1179	3	Kizzie and Oscar Vinson	Butler

Very truly yours,

Crawford L. Wilson, Director
DEPARTMENT OF MINES

BY _____
Assistant Director
OIL AND GAS DIVISION

08/18/2023

STATE OF WEST VIRGINIA
DEPARTMENT OF MINES
OIL AND GAS DIVISION

INSPECTOR'S WELL REPORT

Permit No. WAY-1179

Oil or Gas Well 3
(KIND)


Company <u>Adkins Brothers Drilling Co.</u>	CASING AND TUBING	USED IN DRILLING	LEFT IN WELL	PACKERS
Address <u>3303 Monel Park Huntington, W. Va.</u>	Size			
Farm <u>Kizzie Vinson & Oscar Vinson</u>	16			Kind of Packer _____
Well No. <u>3</u>	13			Size of _____
District <u>Butler</u> County <u>Wayne</u>	10			Depth set _____
Drilling commenced _____	8 1/4			Perf. top _____
Drilling completed _____ Total depth _____	6 5/8			Perf. bottom _____
Date shot _____ Depth of shot _____	5 3/16			Perf. top _____
Initial open flow _____ /10ths Water in _____ Inch	3			Perf. bottom _____
Open flow after tubing _____ /10ths Merc. in _____ Inch	2			Perf. top _____
Volume _____ Cu. Ft.	Liners Used			Perf. bottom _____
Rock pressure _____ lbs. _____ hrs.	CASING CEMENTED _____ SIZE _____ No. FT. _____ Date _____			
Oil _____ bbls., 1st 24 hrs.	COAL WAS ENCOUNTERED AT _____ FEET _____ INCHES			
Fresh water _____ feet _____ feet	_____ FEET _____ INCHES _____ FEET _____ INCHES			
Salt water _____ feet _____ feet	_____ FEET _____ INCHES _____ FEET _____ INCHES			

Drillers' Names _____

Remarks: Adkins Brothers has informed me to have the drilling permit no. 1179 cancelled.

2-11-60

DATE



J.W. Pack

DISTRICT WELL INSPECTOR
08/18/2023

STATE OF WEST VIRGINIA
 DEPARTMENT OF MINES
 OIL AND GAS DIVISION
INSPECTOR'S PLUGGING REPORT

Permit No. _____ Well No. _____

COMPANY _____ ADDRESS _____

FARM _____ DISTRICT _____ COUNTY _____

Filling Material Used _____

Liner		Location	Amount	Packer	Location		
PLUGS USED AND DEPTH PLACED			BRIDGES		CASING AND TUBING		
CEMENT-THICKNESS	WOOD-SIZE	LEAD	CONSTRUCTION-LOCATION		RECOVERED	SIZE	LOST

Drillers' Names _____

Remarks: _____

_____ I hereby certify I visited the above well on this date.
 DATE

DISTRICT WELL INSPECTOR
08/18/2023

B-5

February 9, 1960

Mr. James W. Pack, Inspector
Oil and Gas Wells
Hamlin, West Virginia

Dear Mr. Pack:

We have had the following locations on our files for months. Copies of the locations maps are enclosed. Way-1133 - 1179.

When you can arrange your schedule to visit these locations, find out if drilling was completed or started. If they have not been started, we will cancel permits.

Very truly yours,

CRAWFORD L. WILSON, DIRECTOR
Department of Mines

Assistant Director
OIL AND GAS DIVISION

MG/b

Enclosure

08/18/2023

B-1
March 9, 1960

Adkins Brothers Drilling Company
3303 Monel Park
Huntington, West Virginia

Dear Sirs:

Inspector James Pack has advised us that Well No. 3 on Kizzie and Oseor Vinson Farm, Butler District, Wayne County will not be drilled at present time and you wish to cancel the permit.

Permit WAY-1179 has been cancelled.

Very truly yours,

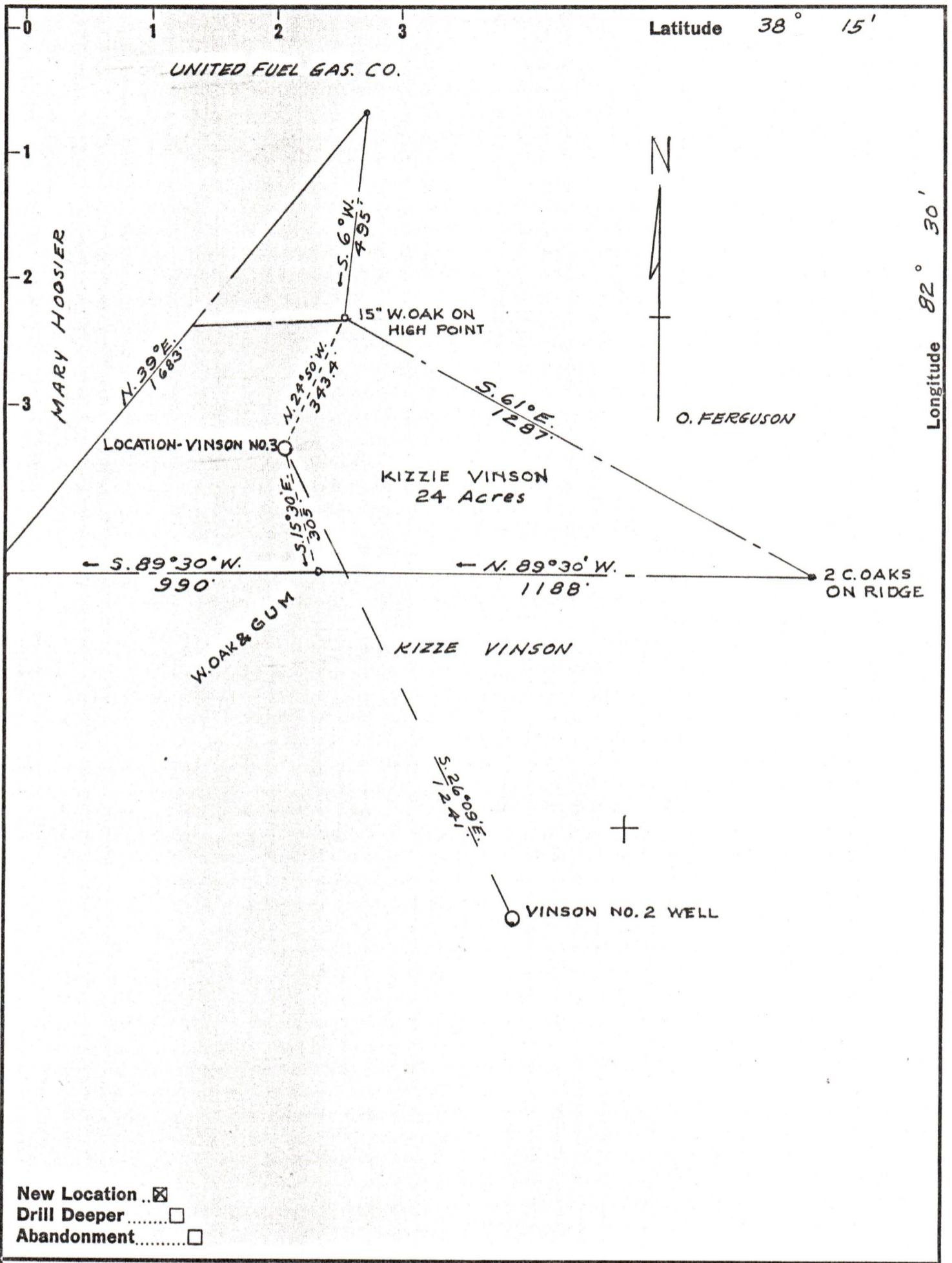
CRAWFORD L. WILSON
Director
DEPARTMENT OF MINES

Assistant Director
OIL AND GAS DIVISION

MG/m

cc Mr. James W. Pack, Inspector
Oil and Gas Wells
Hamlin, West Virginia

08/18/2023



New Location
 Drill Deeper
 Abandonment

Company ADKINS BROS. DRILLING Co.
 Address 3303 MONEL PARK, HUNTINGTON, W.VA.
 Farm KIZZIE VINSON & OSCAR VINSON
 Tract 3 Acres 24 Lease No. _____
 Well (Farm) No. 3 Serial No. _____
 Elevation (Spirit Level) 984
 Quadrangle LOUISA
 County WAYNE District BUTLER
 Engineer L. E. Harrison
 Engineer's Registration No. 779
 File No. _____ Drawing No. _____
 Date 24 MARCH 1959 Scale 1" = 300'

STATE OF WEST VIRGINIA
 DEPARTMENT OF MINES
 OIL AND GAS DIVISION
 CHARLESTON

WELL LOCATION MAP

FILE NO. Way-1179
No Well Record

+ Denotes location of well on United States Topographic Maps, scale 1 to 62,500, latitude and longitude lines being represented by border lines as shown.

- Denotes one inch spaces on border line of original tracing.