



STATE OF WEST VIRGINIA  
DEPARTMENT OF MINES  
OIL AND GAS DIVISION

NOTICE OF PROPOSED LOCATION OF OIL AND GAS WELL

To THE DEPARTMENT OF MINES,  
Charleston, W. Va.

COAL OPERATOR OR COAL OWNER

ADDRESS

COAL OPERATOR OR COAL OWNER

ADDRESS

United Fuel Gas Co., A Corporation  
OWNER OF MINERAL RIGHTS

Charleston, W.Va.  
ADDRESS

Franklin Adkins d b a  
Adkins Drilling Co.  
NAME OF WELL OPERATOR

522- 21 St. St., Huntington, W.Va.  
COMPLETE ADDRESS

22 May, 19 59

PROPOSED LOCATION

Butler District

Wayne County

Well No. 1 38° 15'  
82° 30' E. 955'  
Albert Ross Farm  
United Fuel Gas Mineral Farm

47 acres

GENTLEMEN:

The undersigned well operator is entitled to drill upon the above named farm or tract of land for oil and gas, having fee title thereto, (or as the case may be) under grant or lease dated 16 January 1959, made by United Fuel Gas Co., a corporation, to Adkins Drilling Co., and recorded on the 22 day of May 1959, in the office of the County Clerk for said County in Book 50, page 178.

The enclosed plat was prepared by a competent engineer and shows the proposed location of a well to be drilled for oil and gas by the undersigned well operator on the farm and in the Magisterial District and County above named, determined by survey and courses and distances from two permanent points, or land marks.

The undersigned well operator is informed and believes there are no coal operators operating beds of coal beneath said farm or tract of land on which said well is located, or within 500 feet of the boundaries of the same, who have mapped their workings and filed their maps as required by law, excepting the coal operators or coal owners (if any) above named as addressees.

The above named coal operators or coal owners (if any) are notified that any objections they may desire to make to such proposed location, or which they are required to make by Section 3 of said Code, if the drilling of a well at said proposed location will cause a dangerous condition in or about their respective coal mines, must be received by, or filed with the Department of Mines within ten\* days from the receipt of a copy of this notice and accompanying plat by said Department. Said coal operators are further notified that forms for use in making such objections will be furnished to them by the Department of Mines promptly on request and that all such objections must set forth as definitely as is reasonably possible the ground or grounds on which such objections are based and indicate the direction and distance the proposed location should be moved to overcome same.

(The next paragraph is to be completed only in Department's copy.)

Copies of this notice and the enclosed plat were mailed by registered mail, or delivered to the above named coal operators or coal owners at their above shown respective address \_\_\_\_\_ day \_\_\_\_\_ before, or on the same day with the mailing or delivery of this copy to the Department of Mines at Charleston, West Virginia.

Very truly yours,


Franklin Adkins d b a  
Adkins Drilling Co.  
WELL OPERATOR

522 - 21 st St.,  
STREET

Huntington  
CITY OR TOWN

W.Va.  
STATE

08/25/2023



Address of Well Operator }

\*Section 3. If no such objections be filed or be found by the department of mines, within said period of ten days from the receipt of said notice and plat by the department of mines, to said proposed location, the department shall forthwith issue to the well operator a drilling permit reciting the filing of such plat, that no objections have been made by the coal operators to the location, or found thereto by the department, and that the same is approved and the well operator authorized to proceed to drill at said location.

1195

WAY-1195

PERMIT NUMBER



STATE OF WEST VIRGINIA  
DEPARTMENT OF MINES  
OIL AND GAS DIVISION

NOTICE OF PROPOSED LOCATION OF OIL AND GAS WELL

To The Department of Mines  
Charleston, W. Va.

Franklin Adkins & Co  
Adkins Drilling Co.  
WELL OPERATOR

522 - 21 St., Huntington, W. Va.

22 May 1929

PROPOSED LOCATION

District Butler

County Wayne

Well No. 1  
Albert Ross Farm  
United Fuel Gas Mineral  
Farm

COAL OPERATOR OR COAL OWNER

Address

COAL OPERATOR OR COAL OWNER

Address

United Fuel Gas Co., A Corporation

OWNER OF MINERAL RIGHTS

Charleston, W. Va.

Address

REMARKS:

The undersigned well operator is entitled to drill upon the above named farm or tract of land for oil and gas, having for this purpose (or as the case may be) under grant or lease dated 16 January 1929

to \_\_\_\_\_, United Fuel Gas Co., a corporation

and recorded on the 22 day of May 1929

Book 50 page 178

The enclosed plat was prepared by a competent engineer and shows the proposed location of a well to be drilled for oil and gas by the undersigned well operator on the farm and in the Magisterial District and County above named, determined by survey and courses and distances from two permanent points or land marks.

The undersigned well operator is informed and believes there are no coal operators operating upon or beneath said farm or tract of land on which said well is located, or within 200 feet of the boundary of the same, who have mapped their workings and filed their maps as required by law, excepting the coal operators or coal owners (if any) above named as addressees.

The above named coal operators or coal owners (if any) are notified that any objections they may desire to make to such proposed location, or which they are required to make by Section 3 of said Code, if the drilling of a well at said proposed location will cause a hazardous condition in or about their respective coal mines, must be received by or filed with the Department of Mines within ten days from the receipt of a copy of this notice and accompanying plat by said Department. Said coal operators are further notified that forms for use in making such objections will be furnished to them by the Department of Mines promptly on request and that all such objections must set forth as definitely as is reasonably possible the ground or grounds on which such objections are based and indicate the direction and distance the proposed location should be moved to overcome same.

(The next paragraph is to be completed only in Department's copy.)

Copies of this notice and the enclosed plat were mailed by registered mail, or delivered to the above named coal operators or coal owners at their above shown respective addresses \_\_\_\_\_ days before \_\_\_\_\_ or on the same day with the mailing or delivery of this copy to the Department of Mines at Charleston, West Virginia.

Very truly yours,

Franklin Adkins & Co  
Adkins Drilling Co.

WELL OPERATOR

522 - 21 St.,

STREET


Huntington

CITY OR TOWN

W. Va.

STATE

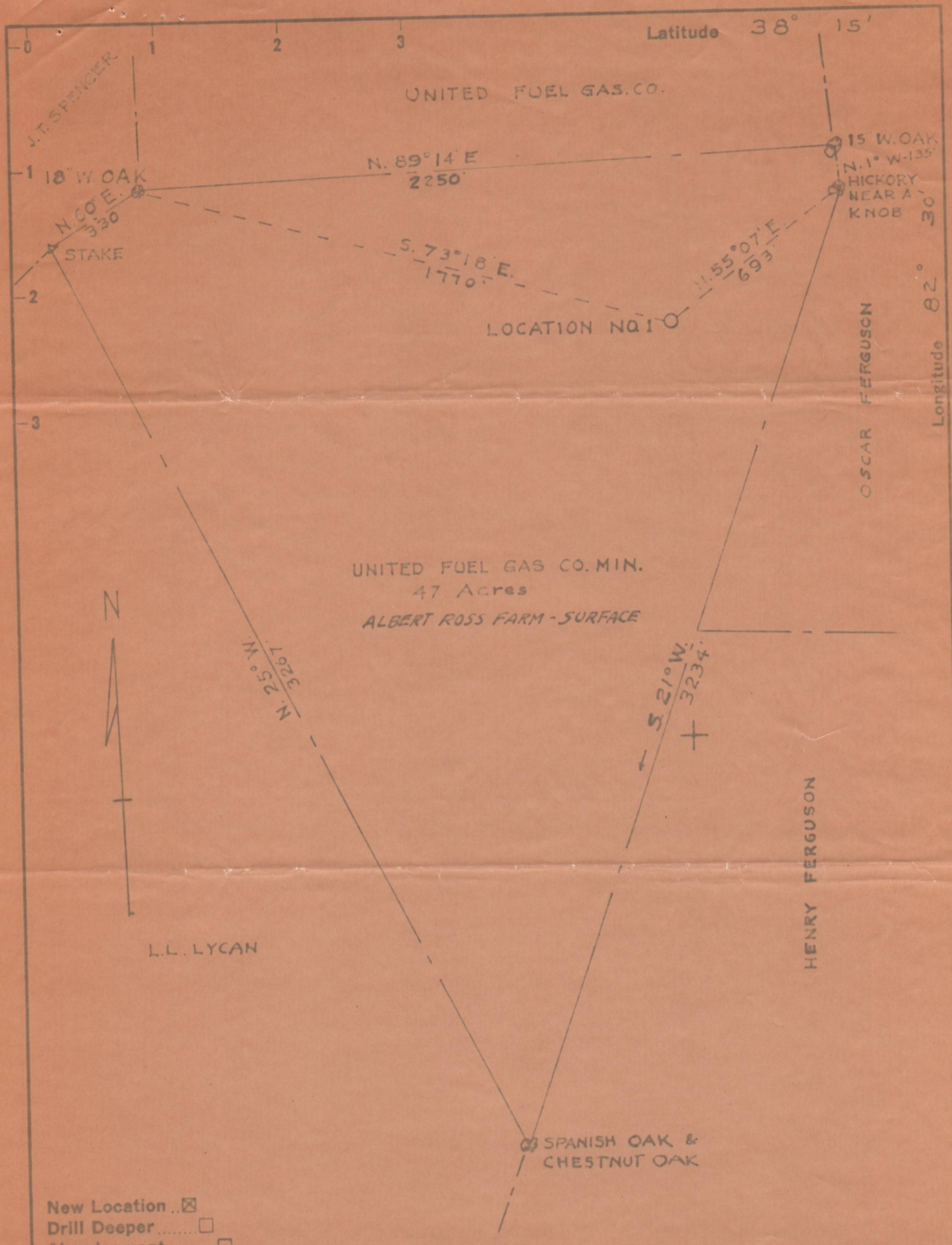
Address of Well Operator



08/25/2023

Section 3 of said Code provides that if no such objections be filed or be found by the department of mines, within said period of ten days from the receipt of this notice and plat by the department of mines, to said proposed location, the owner of said farm or tract of land upon which the well operator is drilling is authorized to proceed to drill at said location, and the well operator authorized to proceed to drill at said location.

PERMIT NUMBER



New Location   
 Drill Deeper   
 Abandonment

Company FRANKLIN ADKINS dba ADKINS DRILLING CO.

Address 522-21<sup>st</sup> ST HUNTINGTON, W.VA.  
 UNITED FUEL GAS CO. A CORP. - MINERAL

Farm ALBERT ROSS SURFACE - Top & Surface

Tract \_\_\_\_\_ Acres 47 Lease No. \_\_\_\_\_

Well (Farm) No. 1 Serial No. \_\_\_\_\_

Elevation (Spirit Level) 855

Quadrangle LOUISA

County WAYNE District BUTLER

Engineer L. C. HAVISON

Engineer's Registration No. 779

File No. \_\_\_\_\_ Drawing No. \_\_\_\_\_

Date 22 MAY 1959 Scale 1" = 400'

STATE OF WEST VIRGINIA  
 DEPARTMENT OF MINES  
 OIL AND GAS DIVISION  
 CHARLESTON

WELL LOCATION MAP  
 FILE NO. WAY-1195

08/25/2023

+ Denotes location of well on United States Topographic Maps, scale 1 to 62,500, latitude and longitude lines being represented by border lines as shown.

- Denotes one inch spaces on border line of original tracing.



STATE OF WEST VIRGINIA  
DEPARTMENT OF MINES

CHARLESTON

October 14, 1959

CRAWFORD L. WILSON  
DIRECTOR

Mr. Franklin Adkins  
Adkins Drilling Company  
522 - 21st. Street  
Huntington, West Virginia

Dear Mr. Adkins:

Our letter of September 16 (enclosed) referred to Permit WAY-1195 which gives Albert Ross as surface owner. See copy of map enclosed.

The record you have filed for Well No. 1 on L. L. Lycan Tract shows 10<sup>1</sup>/<sub>4</sub> acres and lists Permit Number WAY-1228, however, we do not understand the dates you give for beginning drilling and completing drilling. Permit WAY-1228 was issued September 26, 1959 and your record, giving the same permit number, shows drilling was completed, August 14, 1959.

Please advise us on this so the records can be cleared.

Very truly yours,

Crawford L. Wilson, Director  
DEPARTMENT OF MINES

*W. E. Gippie*

Assistant Director  
OIL AND GAS DIVISION

MG/m

cc Mr. James W. Pack, Inspector  
Oil and Gas Wells  
Hamlin, West Virginia



08/25/2023



STATE OF WEST VIRGINIA  
DEPARTMENT OF MINES  
CHARLESTON  
October 11, 1939

CHARLES W. WILSON  
DIRECTOR

Mr. Frank Adams  
Adams Lumber Company  
P.O. Box 100  
Martinsburg, West Virginia

Dear Mr. Adams:

Our letter of September 15 (enclosed) referred to records 12-117 which gives title work on various tracts. See copy of the enclosed.

The record you have filed for well No. 1 on 12-117 shows a 1/2 acre tract which is not the same as the 1/2 acre tract shown on the tax map for 12-117, however, we do not understand the discrepancy between the two tracts. The record shows a 1/2 acre tract and a 1/2 acre tract, giving the name and location of each tract, and your record, giving the name and location of each tract, was completed August 11, 1939.

Please advise us on this so the records can be cleared.

Very truly yours,

Charles W. Wilson  
Director

*I want to see the original records  
get the building permit started*

Assistant Director  
and his Division

Wm. C. ...  
and ...  
Martinsburg, West Virginia



STATE OF WEST VIRGINIA  
DEPARTMENT OF MINES  
CHARLESTON

CRAWFORD L. WILSON  
DIRECTOR

November 4, 1959

Mr. Franklin Adkins  
Adkins Drilling Company  
522 - 21st. Street  
Huntington, West Virginia

Dear Mr. Adkins:

There is yet some confusion as to which well you have completed on the ~~Albert Ross~~ (surface) Tract, Butler District, Wayne County.

The blue print you enclosed with your letter is for Well No. 2 and for which Permit WAY-1209 was issued. See our copy of map enclosed.

WAY-1195 was issued for Well No. 1 on this tract. See our copy of map enclosed.

Send back to us the map of the location completed and we will be able to correct your well record.


Very truly yours,

Crawford L. Wilson, Director  
DEPARTMENT OF MINES

*M. E. Gifford*

Assistant Director  
OIL AND GAS DIVISION

MG/m  
encl:



08/25/2023





STATE OF WEST VIRGINIA  
DEPARTMENT OF MINES  
OIL AND GAS DIVISION

Quadrangle Louisa

Permit No. WAY\* 1228 1195

WELL RECORD

Oil or Gas Well Gas

Company <u>ADKINS DRILLING CO., Franklin Adkins dba,</u>	Casing and Tubing	Used in Drilling	Left in Well	Packers
Address <u>522 21st. Street, Huntington, W. Va.</u>				
Farm <u>L. L. Lycans</u> Acres <u>104 47</u>	Size			
Location (waters) <u>Hurrigan Creek</u>	16			Kind of Packer
Well No. <u>No. #1</u> Elev. <u>855</u>	13			<u>Lead Rubber</u>
District <u>Butler</u> County <u>Wayne</u>	10	<u>18</u>	<u>18</u>	Size of
The surface of tract is owned in fee by <u>L. L. Lycans</u>	8 1/4	<u>245</u>	<u>245</u>	Depth set
Address <u>Fort Gay, W. Va.</u>	6 5/8	<u>1700</u>	<u>1700</u>	
Mineral rights are owned by <u>U. B. Gas Co.,</u>	3/16			
Address <u>Charleston, W. Va.</u>	3			Perf. top
Drilling commenced <u>June 25, 1959</u>	2			Perf. bottom
Drilling completed <u>July 1959</u>	Liners Used <u>1 1/2 inch tubing</u>			Perf. top
Date Shot <u>8/14/59</u> From <u>2060</u> To <u>2127</u>	<u>gel.</u>			Perf. bottom
With <u>3200 lbs powder</u> First shot <u>300 lbs</u>	<u>left in well 2125 ft.</u>			
Open Flow <u>10</u> /10ths Water in <u>2 inch</u> Inch				
/10ths Merc. in _____ Inch				
Volume <u>133,000</u> Cu. Ft.				
Rock Pressure <u>580</u> lbs. <u>48</u> hrs.				
Oil _____ bbls., 1st 24 hrs.				

CASING CEMENTED \_\_\_\_\_ SIZE \_\_\_\_\_ No. Ft. \_\_\_\_\_ Date \_\_\_\_\_

COAL WAS ENCOUNTERED AT \_\_\_\_\_ FEET \_\_\_\_\_ INCHES

\_\_\_\_\_ FEET \_\_\_\_\_ INCHES FEET \_\_\_\_\_ INCHES

\_\_\_\_\_ FEET \_\_\_\_\_ INCHES FEET \_\_\_\_\_ INCHES

WELL ACIDIZED \_\_\_\_\_

WELL FRACTURED \_\_\_\_\_

RESULT AFTER TREATMENT \_\_\_\_\_

ROCK PRESSURE AFTER TREATMENT \_\_\_\_\_

Fresh Water \_\_\_\_\_ Feet \_\_\_\_\_ Salt Water \_\_\_\_\_ Feet \_\_\_\_\_

Formation	Color	Hard or Soft	Top	Bottom	Oil, Gas or Water	Depth	Remarks
Surface			0	10			
Mud Red			10	20			
Slate			20	60			
Sand			60	70			
Slate			70	85			
Sand			85	120			
Slate			120	160			
Sand			160	220			
Slate			220	232			
Sand			232	240			
Slate			240	256			
Sand			256	260			
Slate			260	275			
Sand			275	285			
Slate			285	350			
Sand			350	390			
Slate			390	415			
Sand			415	532			
Slate			532	615			
Broken Sand			615	625			
Slate			625	867			
Sand			867	897			
Slate			897	907			
Sand (Salt)			907	976			
Slate			976	996			
Sand			996	1325			
Big Lime			1325	1512			
Injun Sand			1512	1532			
Water Sand			1532	1542			



Hole full of water at 955 08/25/2023





STATE OF WEST VIRGINIA  
DEPARTMENT OF MINES  
OIL AND GAS DIVISION

Quadrangle Louisa

Permit No. WAY-1230-1195

WELL RECORD

Oil or Gas Well Gas

Company	ADKINS DRILLING CO., Franklin Adkins dba.		Casing and Tubing	Used in Drilling	Left in Well	Packers
Address	522 21st. Street, Huntington, W. Va.					
Farm	L. L. Lycans	Acres	104 4/7			
Location (waters)	Hurricane Creek		Size			
Well No.	No. 71	Elev.	955	16		Kind of Packer
District	Butler	County	Wayne	13		Lead Rubber
The surface of tract is owned in fee by	L. L. Lycans		10	18	18	Size of
Address	Fort Gay, W. Va.		8 1/4	245	245	
Mineral rights are owned by	U. B. Gas Co.,		6 5/8	1700	1700	Depth set
Address	Charleston, W. Va.		3/16			
Drilling commenced	June 25, 1959		3			Perf. top
Drilling completed	July 28, 1959		2			Perf. bottom
Date Shot	8/14/59	From	2060	To	2127	Perf. top
With	3200 lbs powder First shot 300 lbs gel.		Liners Used 1 1/2 inch tubing left in well 2125 ft.			Perf. bottom
Open Flow	10	/10ths Water in	2 inch	Inch		
		/10ths Merc. in		Inch		
Volume	133,000	Cu. Ft.				
Rock Pressure	580	lbs.	48	hrs.		
Oil		bbls., 1st 24 hrs.				

CASING CEMENTED \_\_\_\_\_ SIZE \_\_\_\_\_ No. Ft. \_\_\_\_\_ Date \_\_\_\_\_

COAL WAS ENCOUNTERED AT \_\_\_\_\_ FEET \_\_\_\_\_ INCHES  
 \_\_\_\_\_ FEET \_\_\_\_\_ INCHES FEET \_\_\_\_\_ INCHES  
 \_\_\_\_\_ FEET \_\_\_\_\_ INCHES FEET \_\_\_\_\_ INCHES

WELL ACIDIZED \_\_\_\_\_


WELL FRACTURED \_\_\_\_\_

RESULT AFTER TREATMENT \_\_\_\_\_

ROCK PRESSURE AFTER TREATMENT \_\_\_\_\_

Fresh Water \_\_\_\_\_ Feet \_\_\_\_\_ Salt Water \_\_\_\_\_ Feet \_\_\_\_\_

Formation	Color	Hard or Soft	Top	Bottom	Oil, Gas or Water	Depth	Remarks
Surface			0	10			
Mud Rod			10	20			
Slate			20	60			
Sand			60	70			
Slate			70	85			
Sand			85	120			
Slate			120	160			
Sand			160	220			
Slate			220	232			
Sand			232	240			
Slate			240	256			
Sand			256	260			
Slate			260	275			
Sand			275	285			
Slate			285	350			
Sand			350	390			
Slate			390	415			
Sand			415	532			
Slate			532	615			
Broken Sand			615	625			
Slate			625	867			
Sand			867	897			
Slate			897	907			
Sand (Salt)			907	976			
Slate			976	996			
Sand			996	1325			
Big Lime			1325	1512			
Injun Sand			1512	1532			
Water Sand			1532	1542			

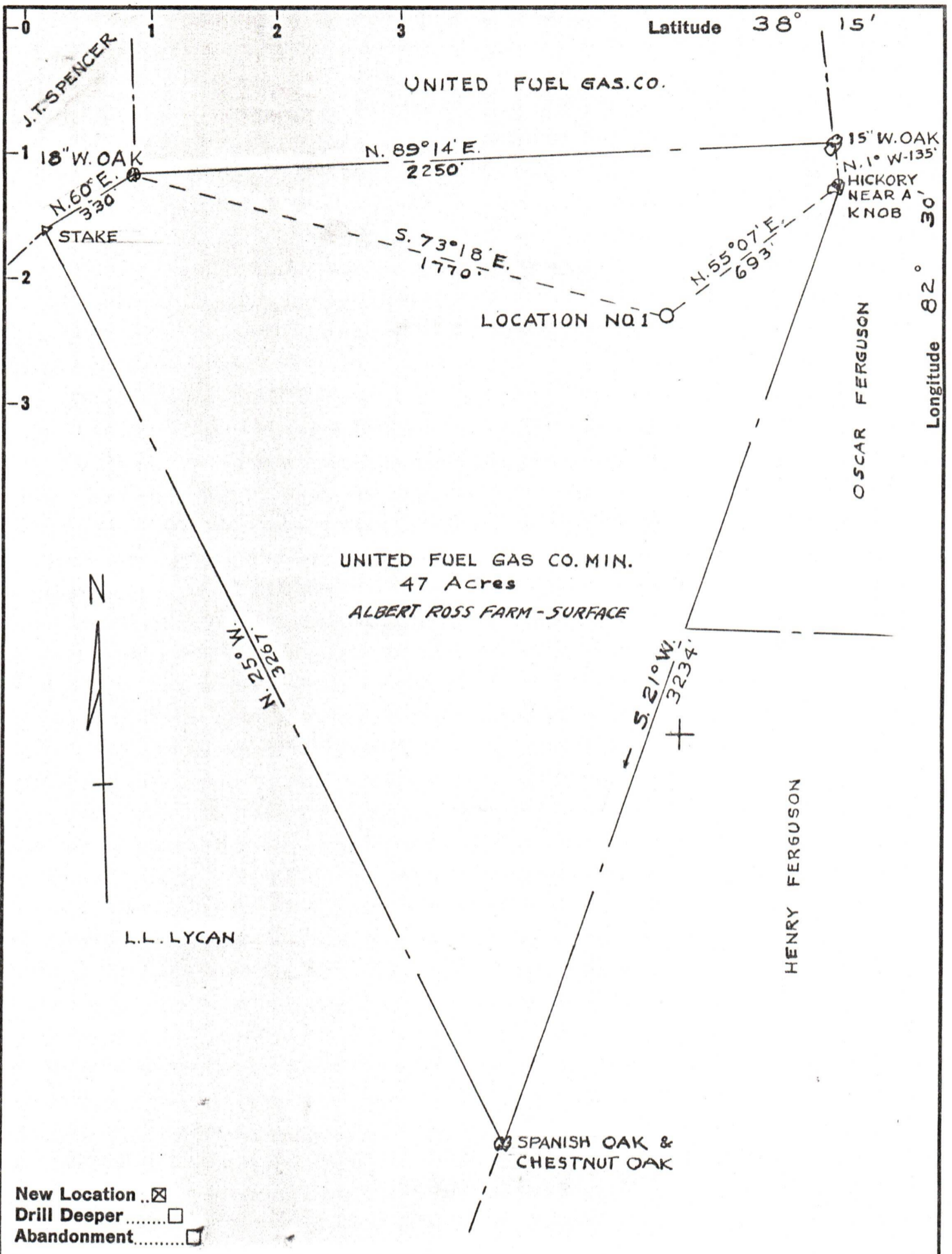


Hole full of water at 565 08/25/2023

By James C. [Signature] (Title)  
APPROVED James C. [Signature] Owner  
Date October 9, 1959

Formation	Color	Hard or Soft	Top	Bottom	Oil, Gas or Water	Depth Found	Remarks
Sand Shell Slate & Shells			1542	1700		1700	
Shell Slate			1710	1710		1710	
Corice shale			2060	2070		2060	
Berea Grit			2107	2107		2107	
Slate			2127	2127		2127	

08/25/2023



New Location   
 Drill Deeper   
 Abandonment

Company FRANKLIN ADKINS dba ADKINS DRILLING CO.  
 Address 522-21<sup>ST</sup> ST. HUNTINGTON, W.VA.  
UNITED FUEL GAS CO. A CORP. - MINERAL  
 Farm ALBERT ROSS SURFACE  
 Tract \_\_\_\_\_ Acres 47 Lease No. \_\_\_\_\_  
 Well (Farm) No. 1 Serial No. \_\_\_\_\_  
 Elevation (Spirit Level) 855  
 Quadrangle LOUISA  
 County WAYNE District BUTLER  
 Engineer L. E. Harrison  
 Engineer's Registration No. 779  
 File No. \_\_\_\_\_ Drawing No. \_\_\_\_\_  
 Date 22 MAY 1959 Scale 1" = 400'

STATE OF WEST VIRGINIA  
 DEPARTMENT OF MINES  
 OIL AND GAS DIVISION  
 CHARLESTON

**WELL LOCATION MAP**

FILE NO. WAY-1195

08/25/2023

+ Denotes location of well on United States Topographic Maps, scale 1 to 62,500, latitude and longitude lines being represented by border lines as shown.

- Denotes one inch spaces on border line of original tracing.