



STATE OF WEST VIRGINIA
DEPARTMENT OF MINES
OIL AND GAS DIVISION

NOTICE OF PROPOSED LOCATION OF OIL AND GAS WELL

To THE DEPARTMENT OF MINES,
Charleston, W. Va.

W. H. Allen, et.al.

Webster Myers

~~COAL OPERATOR~~ COAL OWNER not operated

NAME OF WELL OPERATOR

Wayne, W. Va.

Huntington, W. Va.

ADDRESS

COMPLETE ADDRESS

COAL OPERATOR OR COAL OWNER

July 7th, 1959, 19

PROPOSED LOCATION

Union District

ADDRESS

Wayne County

W. H. Allen, et.al.

OWNER OF MINERAL RIGHTS

Well No. 1 38° 20' 82° 25' E. 735'

Wayne, W. Va.

ADDRESS

W. H. Allen Farm

123 acres

GENTLEMEN:

The undersigned well operator is entitled to drill upon the above named farm or tract of land for oil and gas, having fee title thereto, (or as the case may be) under grant or lease dated Feb. 11th, 1959, made by W. H. Allen, et.al., to Webster Myers, and recorded on the 18th day of June, 1959, in the office of the County Clerk for said County in Book 50, page 250.

The enclosed plat was prepared by a competent engineer and shows the proposed location of a well to be drilled for oil and gas by the undersigned well operator on the farm and in the Magisterial District and County above named, determined by survey and courses and distances from two permanent points, or land marks.

The undersigned well operator is informed and believes there are no coal operators operating beds of coal beneath said farm or tract of land on which said well is located, or within 500 feet of the boundaries of the same, who have mapped their workings and filed their maps as required by law, excepting the coal operators or coal owners (if any) above named as addressees.

The above named coal operators or coal owners (if any) are notified that any objections they may desire to make to such proposed location, or which they are required to make by Section 3 of said Code, if the drilling of a well at said proposed location will cause a dangerous condition in or about their respective coal mines, must be received by, or filed with the Department of Mines within ten* days from the receipt of a copy of this notice and accompanying plat by said Department. Said coal operators are further notified that forms for use in making such objections will be furnished to them by the Department of Mines promptly on request and that all such objections must set forth as definitely as is reasonably possible the ground or grounds on which such objections are based and indicate the direction and distance the proposed location should be moved to overcome same.

(The next paragraph is to be completed only in Department's copy.)

Copies of this notice and the enclosed plat were mailed by registered mail, or delivered to the above named coal operators or coal owners at their above shown respective address day before, or on the same day with the mailing or delivery of this copy to the Department of Mines at Charleston, West Virginia.

Very truly yours,

Webster Myers

WELL OPERATOR

1614 Seventh Avenue

STREET


Huntington

CITY OR TOWN

West Virginia.

STATE

08/25/2023



Address of Well Operator }

*Section 3 If no such objections be filed or be found by the department of mines, within said period of ten days from the receipt of said notice and plat by the department of mines, to said proposed location, the department shall forthwith issue to the well operator a drilling permit reciting the filing of such plat, that no objections have been made by the coal operators to the location, or found thereto by the department, and that the same is approved and the well operator authorized to proceed to drill at said location.

1211

WAY-1211

PERMIT NUMBER



STATE OF WEST VIRGINIA
DEPARTMENT OF MINES
OIL AND GAS DIVISION

NOTICE OF PROPOSED LOCATION OF OIL AND GAS WELL

To The Department of Mines
Charleston, W. Va.

W. H. Allen, et al. Webster Myers

NAME OF WELL OPERATOR

COMPLETE ADDRESS

July 27th, 1959

PROPOSED LOCATION

District Union

County Wayne

Well No. 1

Town W. H. Allen

The undersigned well operator is entitled to drill upon the above named town or tract of land for

oil and gas having the title thereto, for as the case may be, under grant or lease dated

Feb. 15th, 1959, made by W. H. Allen, et al.

and recorded on the 18th day

of June, 1959, in the office of the County Clerk for said County in

Book 50 page 230

The enclosed plat was prepared by a competent engineer and shows the proposed location of a well

to be drilled for oil and gas by the undersigned well operator on the town and in the Mineral District

and County above named, determined by survey and courses and distances from two permanent points or

land marks.

The undersigned well operator is informed and believes there are no coal operators operating beds

of coal beneath said town or tract of land on which said well is located, or within 200 feet of the bounds

of the same, who have mapped their workings and filed their maps as required by law, excepting the

coal operators or coal owners (if any) above named as addressees.

The above named coal operators or coal owners (if any) are notified that any objections they may

desire to make to such proposed location, or which they are required to make by Section 3 of said Code, if

the drilling of a well at said proposed location will cause a dangerous condition in or about their respective

coal mines, must be received by, or filed with the Department of Mines, within ten days from the receipt of

a copy of this notice and accompanying plat by said Department. Said coal operators are further notified

that forms for use in making such objections will be furnished to them by the Department of Mines promptly

on request and that all such objections must set forth as definitely as is reasonably possible the ground or

grounds on which such objections are based and indicate the direction and distance the proposed location should

be moved to overcome same.

(The next paragraph is to be completed only in Department's copy.)

Copies of this notice and the enclosed plat were mailed by registered mail or delivered to the above

named coal operators or coal owners at their above shown respective address

day before

or on the same day with the mailing or delivery of this copy to the Department of Mines at Charleston,

West Virginia.

Very truly yours,

Webster Myers

WELL OPERATOR

1614 Seventh Avenue

Street

Huntington

CITY OR TOWN

West Virginia.

STATE

Address of Well Operator



08/25/2023

*Section 3. If no such objections be filed or be taken by the Department of Mines, within said period of ten days from the receipt of said notice and plat by the Department of Mines, to said proposed location, the Department shall forthwith issue to the well operator a drilling permit containing the title of such plat, that no objections have been made by the coal operators to the location, or found there to by the Department, and that the same is approved and the well operator authorized to proceed to drill at said location.

Permit Number



STATE OF WEST VIRGINIA
DEPARTMENT OF MINES
OIL AND GAS DIVISION 24

Quadrangle Guyandot

Permit No. Way-1211

WELL RECORD


Oil or Gas Well Gas
(KIND)

Company Webster Myers (Christian Gas Company)
 Address 1614 7th Ave Huntington, W. Va.
 Farm W.H. Allen Acres 123
 Location (waters) Big Creek
 Well No. 1 Elev. 735
 District Union County Wayne
 The surface of tract is owned in fee by W.H. Allen
 RFD Wayne, W. Va. Address _____
 Mineral rights are owned by Same
 Address _____
 Drilling commenced 7/20/59
 Drilling completed Nov 7, 1959
 Date Shot 11/7/59 From 3830 To 3883
 With 550 lbs Gas Well B & 400 lbs Gel.
 Open Flow 12 /10ths Water in 2 Inch
 _____ /10ths Merc. in _____ Inch
 Volume _____ Cu. Ft.
 Rock Pressure 1100 lbs. 48 hrs.
 Oil _____ bbls., 1st 24 hrs.
 Fresh water 60 feet _____ feet
 Salt water 1100 feet _____ feet

Casing and Tubing	Used in Drilling	Left in Well	Packers
Size			<u>Steel Shoe</u>
16			<u>Wall & Anchor</u>
13	<u>20</u>	<u>20</u>	Kind of Packer
10	<u>149</u>	<u>149</u>	<u>8 1/2 x 16"</u>
8 1/4	<u>1552</u>	<u>1552</u>	Size of <u>3" x 8 1/2" x 24"</u>
6%			Depth set
5 3/16			<u>1552-Shoe</u>
3	<u>39 65</u>	<u>39 65</u>	<u>3645 packer</u>
2			Perf. top <u>3883</u>
Liners Used <u>83 feet</u>	<u>3883</u>	<u>3800</u>	Perf. bottom <u>3860</u>
			Perf. top <u>3860</u>
			Perf. bottom _____

CASING CEMENTED none SIZE _____ No. Ft. _____ Date _____
 COAL WAS ENCOUNTERED AT none FEET _____ INCHES _____
 FEET _____ INCHES FEET _____ INCHES
 FEET _____ INCHES FEET _____ INCHES

Formation	Color	Hard or Soft	Top	Bottom	Oil, Gas or Water	Depth Found	Remarks
Surface			0	20			
Slate			20	40			
Sand			40	70			
Slate			70	100	Water at 60feet		
Red Rock			100	115			
Slate			115	120			
Red Rock			120	130			
Slate			130	190			
Sand			190	220			
Slate			220	280			
Sand			280	300			
Slate			300	360			
Sand			360	400			
Slate			400	480			
Sand			480	500			
Slate			500	545			
Sand			545	575			
Slate			575	700			
Sand			700	770			
Slate			770	990			
Salt Sand			990	1160	Hole full water	1100	
Slate			1160	1248			
Little Lime			1248	1262			
Slate			1262	1267			
Sandy Lime			1267	1380			
Big Lime			1380	1450			
Keener Sand			1450	1480			
Injun Sand			1480	1505			
Slate			1505	1528			
Shale			1528	1570			
Slate & Shells			1570	2111			
Coffie Shale			2111	2124			
Berea			2124	2138			
Slate & Shells			2138	2225			
Brown Shale			2225	2325			
Slate & Shells			2325	2450			
Brown Shale			2450	2500			
Slate & Shells			2500	2540	over		



STATE OF WEST VIRGINIA
DEPARTMENT OF MINES
OIL AND GAS DIVISION

INSPECTOR'S WELL REPORT


Permit No. WAY-1211

Oil or Gas Well Gas
(KIND)

Company <u>Webster Myers</u>	CASING AND TUBING	USED IN DRILLING	LEFT IN WELL	PACKERS
Address <u>1614 Seventh Avenue Huntington, W. Va.</u>	Size			Kind of Packer _____
Farm <u>W. H. Allen</u>	16			
Well No. <u>1</u>	13	20'		
District <u>Union</u> County <u>Wayne</u>	10	142'		Size of _____
Drilling commenced <u>7-21-59</u>	8 1/4	1530'		
Drilling completed _____ Total depth _____	6 5/8			Depth set _____
Date shot _____ Depth of shot _____	5 3/16			
Initial open flow _____ /10ths Water in _____ Inch	3			Perf. top _____
Open flow after tubing _____ /10ths Merc. in _____ Inch	2			Perf. bottom _____
Volume _____ Cu. Ft.	Liners Used			Perf. top _____
Rock pressure _____ lbs. _____ hrs.				Perf. bottom _____
Oil _____ bbls., 1st 24 hrs.	CASING CEMENTED _____ SIZE _____ No. FT. _____ Date _____			
Fresh water <u>60</u> feet <u>290</u> feet	COAL WAS ENCOUNTERED AT _____ FEET _____ INCHES			
Salt water <u>1100</u> feet _____ feet	_____ FEET _____ INCHES FEET _____ INCHES			
	_____ FEET _____ INCHES FEET _____ INCHES			

Drillers' Names Howard Price
Roma Swanson

Remarks: Salt Sand 990'-1160'; Big Lime 1380'-1450'; Injun Sand 1480'-1505'; Berea Sand 2124'-2138'; drilling depth 2700'.



J.W. Pack
DISTRICT WELL INSPECTOR
08/25/2023

10-1-59
DATE

