



STATE OF WEST VIRGINIA  
DEPARTMENT OF MINES  
OIL AND GAS DIVISION

NOTICE OF PROPOSED LOCATION OF OIL AND GAS WELL

To THE DEPARTMENT OF MINES,  
Charleston, W. Va.

_____	Franklin Adkins d b a Adkins Drilling Company
COAL OPERATOR OR COAL OWNER	NAME OF WELL OPERATOR
_____	522 - 21st Street., Huntington, W.Va.
ADDRESS	COMPLETE ADDRESS
_____	12 September, 19 59
COAL OPERATOR OR COAL OWNER	PROPOSED LOCATION
_____	Butler District
ADDRESS	Wayne County
Louary Lycan, Gladys Lycan et al	Well No. 1 <sup>38° 15'</sup> <sub>92° 30' E. 925'</sub>
OWNER OF MINERAL RIGHTS	L. L. Lycan Estate Farm
Louisa, Ky.	68.25 acres
ADDRESS	

GENTLEMEN:

The undersigned well operator is entitled to drill upon the above named farm or tract of land for oil and gas, having fee title thereto, (or as the case may be) under grant or lease dated 8 Septmber 1958 \_\_\_\_\_, made by Louary Lycan, Gladys Lycan et al, to Franklin Adkins dba Adkins Drilling Co., and recorded on the 8 day of September 1959, in the office of the County Clerk for said County in Book 50, page 319.

The enclosed plat was prepared by a competent engineer and shows the proposed location of a well to be drilled for oil and gas by the undersigned well operator on the farm and in the Magisterial District and County above named, determined by survey and courses and distances from two permanent points, or land marks.

The undersigned well operator is informed and believes there are no coal operators operating beds of coal beneath said farm or tract of land on which said well is located, or within 500 feet of the boundaries of the same, who have mapped their workings and filed their maps as required by law, excepting the coal operators or coal owners (if any) above named as addressees.

The above named coal operators or coal owners (if any) are notified that any objections they may desire to make to such proposed location, or which they are required to make by Section 3 of said Code, if the drilling of a well at said proposed location will cause a dangerous condition in or about their respective coal mines, must be received by, or filed with the Department of Mines within ten\* days from the receipt of a copy of this notice and accompanying plat by said Department. Said coal operators are further notified that forms for use in making such objections will be furnished to them by the Department of Mines promptly on request and that all such objections must set forth as definitely as is reasonably possible the ground or grounds on which such objections are based and indicate the direction and distance the proposed location should be moved to overcome same.

(The next paragraph is to be completed only in Department's copy.)


Copies of this notice and the enclosed plat were mailed by registered mail, or delivered to the above named coal operators or coal owners at their above shown respective address \_\_\_\_\_ day \_\_\_\_\_ before, or on the same day with the mailing or delivery of this copy to the Department of Mines at Charleston, West Virginia.

Very truly yours,

Franklin Adkins dba Adkins Drilling Co.  
WELL OPERATOR  
522 - 21 st Street  
STREET  
Huntington  
CITY OR TOWN  
W. Va.  
STATE

Address of Well Operator }  
}

08/25/2023



\*Section 3 . . . . If no such objections be filed or be found by the department of mines, within said period of ten days from the receipt of said notice and plat by the department of mines, to said proposed location, the department shall forthwith issue to the well operator a drilling permit reciting the filing of such plat, that no objections have been made by the coal operators to the location, or found thereto by the department, and that the same is approved and the well operator authorized to proceed to drill at said location.

1228

WAY@-1228

PERMIT NUMBER





STATE OF WEST VIRGINIA  
DEPARTMENT OF MINES  
OIL AND GAS DIVISION

NOTICE OF PROPOSED LOCATION OF OIL AND GAS WELL

To the Department of Mines  
Charleston, W. Va.

Franklin Adams & Co  
Adkins Drilling Company

222 - 21st Street, Huntington, W. Va.

12 September 1922

Butler

Wayne

Well No. 1

J. I. Lycan Estate

The undersigned well operator is notified to drill upon the above named farm or tract of land for oil and gas having for this purpose, (or as the case may be) under grant or lease dated 8 September 1922

Franklin Adams & Co Adkins Drilling Co. and recorded on the 8 day of September 1922

in the office of the County Clerk for said County in Book 20 page 312

The enclosed map was prepared by a competent engineer and shows the proposed location of a well to be drilled for oil and gas by the undersigned well operator on the farm and in the Mineral District and County above named, determined by survey and courses and distances from two permanent points on land marks.

The undersigned well operator is informed and believes there are no coal operators operating lands of coal beneath said farm or tract of land on which said well is located or within 500 feet of the bounds of the same who have mapped their workings and filed their maps as required by law, excepting the coal operators or coal owners (if any) above named as addressees.

The above named coal operators or coal owners (if any) are notified that any objections they may desire to make to such proposed location or which they are required to make by Section 8 of said Code, if the drilling of a well at said proposed location will cause a dangerous condition in or about their respective coal mines, must be received by or filed with the Department of Mines within ten days from the receipt of a copy of this notice and accompanying map by said Department. Said coal operators are further notified that notice for use in making such objections will be furnished to them by the Department of Mines promptly on request and that all such objections must set forth as definitely as is reasonably possible the ground or grounds on which such objections are based and indicate the direction and distance the proposed location should be moved to overcome same.

(The next paragraph is to be completed only in Department's copy.)

Copies of this notice and the enclosed map were mailed by registered mail, or delivered to the above named coal operators or coal owners at their above shown respective addresses, before \_\_\_\_\_ day \_\_\_\_\_ before \_\_\_\_\_

or on the same day with the mailing or delivery of this copy to the Department of Mines, Charleston, West Virginia.

Very truly yours,

Franklin Adams & Co Adkins Drilling Co.

222 - 21st Street

Huntington

W. Va.

STATE

If no such objections be filed or be found by the department of mines within the period of ten days from the receipt of said notice and map by the department of mines, it shall be deemed that the same shall forthwith issue to the well operator, nothing preventing the drilling of such well and no objection having been made by the well operator to the location or found by the department of mines, the same is approved and the well operator authorized to proceed to drill at said location.

Permit Number

08/25/2023



A-10

September 26, 1959

Mr. Franklin Adkins  
Adkins Drilling Company  
522 - 21st. Street  
Huntington, West Virginia

Dear Sirs:

Enclosed is Permit WAY-1228 for drilling  
Well No. 1 on L. L. Lycan Estate Tract, Butler District,  
Wayne County.

Please post one copy of permit at the well  
site. When drilling is completed, please send us two  
copies of the well record.

Very truly yours,

Crawford L. Wilson, Director  
DEPARTMENT OF MINES

BY

\_\_\_\_\_  
Assistant Director  
OIL AND GAS DIVISION

MG/m

encl:

cc Mr. James W. Pack, Inspector

Mr. R. C. Tucker, Assistant  
State Geologist

08/25/2023



STATE OF WEST VIRGINIA  
DEPARTMENT OF MINES  
CHARLESTON

CRAWFORD L. WILSON  
DIRECTOR

February 29, 1960

Mr. Franklin Adkins  
Adkins Drilling Company  
3303 Monel Park  
Huntington, West Virginia

Dear Mr. Adkins:

We appreciate records of three drilling completions and if you will give us a little additional information for each one, we will add the information to your reports.

PERMIT NO.	FARM	WELL NO.	DISTRICT
WAY-1228	L. L. Lycan	1	Butler
		1.	Give time in which rock pressure was taken <i>510 lbs 48 hrs</i>
WAY-1238	<u>T. L. Black</u>	1	Butler
		1.	Give time rock pressure was taken <u>500 lbs</u> 48 hrs
WAY-1240	Calvin Roberts	1	Butler
		1.	Give time rock pressure was taken <u>300 lbs</u> 48 hrs.

Please return information as soon as possible.

Very truly yours,

CRAWFORD L. WILSON  
Director  
DEPARTMENT OF MINES

*M. E. Giffith*  
Assistant Director  
OIL AND GAS DIVISION



MG/m

08/25/2023













STATE OF WEST VIRGINIA  
DEPARTMENT OF MINES  
OIL AND GAS DIVISION

Quadrangle Lousia

WELL RECORD

Permit No. WAY - 1228


Oil or Gas Well Gas  
(KIND)

Company Adkins Drilling Co., dba Franklin Adkins Casing and Tubing  
 Address 3303 Monel Park, Huntington, W. Va.  
 Farm L. L. Lycans Acres 68.25  
 Location (waters) Big Hurrigan Creek, Size  
 Well No. 1 Elev. 925 16  
 District Butler County Wayne 13  
 The surface of tract is owned in fee by Louary Lycan 10 20 ft. 20ft. Kind of Packer Wall and Ancho  
Fort Gay, W. Va. Address Fort Gay, W. Va. 8 1/4 7" 1705 1705 Size of  
 Mineral rights are owned by L. L. Lycan and Gladys Lycan Address Fort Gay, W. Va. 6 5/8 1455 Depth set  
 Drilling commenced Oct. 27, 1959 3 Perf. top  
 Drilling completed Dec. 2, 1959 2 Perf. bottom  
 Date Shot Nov. 30, From \_\_\_\_\_ To \_\_\_\_\_ Liners Used  
 With 275 powder 5 1/2 inch liner 40 ft. left  
 Open Flow 18 10ths Water in 2 inch Inch in we l 2102 ft. 2" tubing  
 \_\_\_\_\_ /10ths Merc. in \_\_\_\_\_ Inch left in well  
 Volume 189 thousand Cu. Ft. CASING CEMENTED \_\_\_\_\_ SIZE \_\_\_\_\_ No. Ft. \_\_\_\_\_ Date  
 Rock Pressure 510 lbs. 48 hrs. COAL WAS ENCOUNTERED AT \_\_\_\_\_ FEET \_\_\_\_\_ INCHES  
 Oil \_\_\_\_\_ bbls., 1st 24 hrs. \_\_\_\_\_ FEET \_\_\_\_\_ INCHES  
 WELL ACIDIZED \_\_\_\_\_ FEET \_\_\_\_\_ INCHES  
 WELL FRACTURED \_\_\_\_\_

RESULT AFTER TREATMENT  
 ROCK PRESSURE AFTER TREATMENT  
 Fresh Water \_\_\_\_\_ Feet Salt Water \_\_\_\_\_ Feet

Formation	Color	Hard or Soft	Top	Bottom	Oil, Gas or Water	Depth	Remarks
Surface			0	10			
Slate			10	150			
Sand			150	200			
Slate			200	230			
Sand			230	240			
Slate			240	335			
Sand			335	520			
Slate			520	565			
Sand			565	635			
Slate white			635	790			
Sand			790	800			
Slate			800	830			
Sand			830	845			
Slate			845	865			
Sand			865	870			
Slate			870	875			
Sand			875	1050			
Sand Broken			1050	1243			Hole full water at 1020
Slate			1243	1286			
Lime Big			1286	1470			
Injun Sand			1470	1510			
Sandy Lime			1510	1570			
Slate and shale			1570	1605			
Water Sand			1605	1625			
Slate and shell			1625	1703			
Lime shells			1703	1707			
Slate and shells			1707	1995			
Lime and shells			1995	2005			
Slate and shells			2005	2060			

(over)





E-7

November 30, 1961

Point Rock Leasing and Development Company  
2566 First Avenue  
Huntington, West Virginia

Att: Mr. G. E. Meabon, Vice President

Dear Sirs:

The Department of Mines has cancelled your Permit WAY-1328 for drilling Well No. 1 on Stanley Salyers Lease, Butler District, Wayne County.

Our Inspector, Kenneth Butcher has reported that drilling has not begun and has been postponed indefinitely. If, in the future you decide to drill on the staked location as now shown on your map, permit can be reinstated upon request.

Very truly yours,

Assistant Director  
OIL AND GAS DIVISION

MG/mc

cc: Mr. Kenneth Butcher, Inspector

08/25/2023



13-3

STATE OF WEST VIRGINIA  
DEPARTMENT OF MINES  
OIL AND GAS DIVISION

INSPECTOR'S WELL REPORT

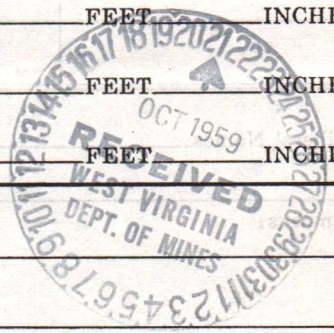
Permit No. WAY-1228

Oil or Gas Well 1  
(KIND)

Company <u>Adkins Drilling Company</u> Address <u>522 - 21st.</u> <u>Huntington, West Va.</u> Farm <u>L. L. Lycans</u> Well No. <u>1</u> District <u>Butler</u> County <u>Wayne</u> Drilling commenced _____ Drilling completed _____ Total depth _____ Date shot _____ Depth of shot _____ Initial open flow _____ /10ths Water in _____ Inch Open flow after tubing _____ /10ths Merc. in _____ Inch Volume _____ Cu. Ft. Rock pressure _____ lbs. _____ hrs. Oil _____ bbls., 1st 24 hrs. Fresh water _____ feet _____ feet Salt water _____ feet _____ feet	CASING AND TUBING	USED IN DRILLING	LEFT IN WELL	PACKERS
	Size			Kind of Packer _____ Size of _____ Depth set _____ Perf. top _____ Perf. bottom _____ Perf. top _____ Perf. bottom _____
	16			
	13			
	10			
	8 1/4			
	6 5/8			
	5 3/16			
	3			
	2			
	Liners Used			
	CASING CEMENTED _____ SIZE _____ No. FT. _____ Date _____			
	COAL WAS ENCOUNTERED AT _____ FEET _____ INCHES			
	_____ FEET _____ INCHES			
	_____ FEET _____ INCHES			

Drillers' Names \_\_\_\_\_

Remarks: Moved In and rigging up; raining and no one at work today.



10-13-59  
DATE

Jw. pack  
DISTRICT WELL INSPECTOR  
08/25/2023















E-6



Barboursville, W.Va.  
10-25-61

STATE OF WEST VIRGINIA

DEPARTMENT OF MINES  
CHARLESTON

M. E. Griffith

Dear Mrs. Griffith;

I have contacted Mr. Meahon on this matter.


The well May-1328 has not been drilled. He said they might drill it next spring i.e. 1962.

I advised him not to start before he had permit reinstated, which he agreed to.

Yours Truly  
H. E. Butcher

Assistant Director  
OIL AND GAS DIVISION

Mr. Kenneth R. Butcher, Inspector



08/25/2023





STATE OF WEST VIRGINIA  
DEPARTMENT OF MINES  
CHARLESTON

October 24, 1961

Point Rock Leasing and Development Company  
2566 - 1st Avenue  
Huntington, West Virginia

Att: Mr. G. E. Meabon, Vice President

Dear Sir:

On October 24, 1960 we issued Permit WAY-1328 for drilling Well No. 1 on Stanley Salyers Farm, Butler District, Wayne County. To date, we have not received the record of completion.

Please advise us the present status of this location. If drilling has not begun, the permit has expired, and cannot be used unless reinstated.


We would appreciate hearing from you within the next ten days.

Very truly yours,

M. G.  
Assistant Director  
OIL AND GAS DIVISION

MG/d

cc: Mr. Kenneth E. Butcher, Inspector



08/25/2023

COPY

File

10-25-61

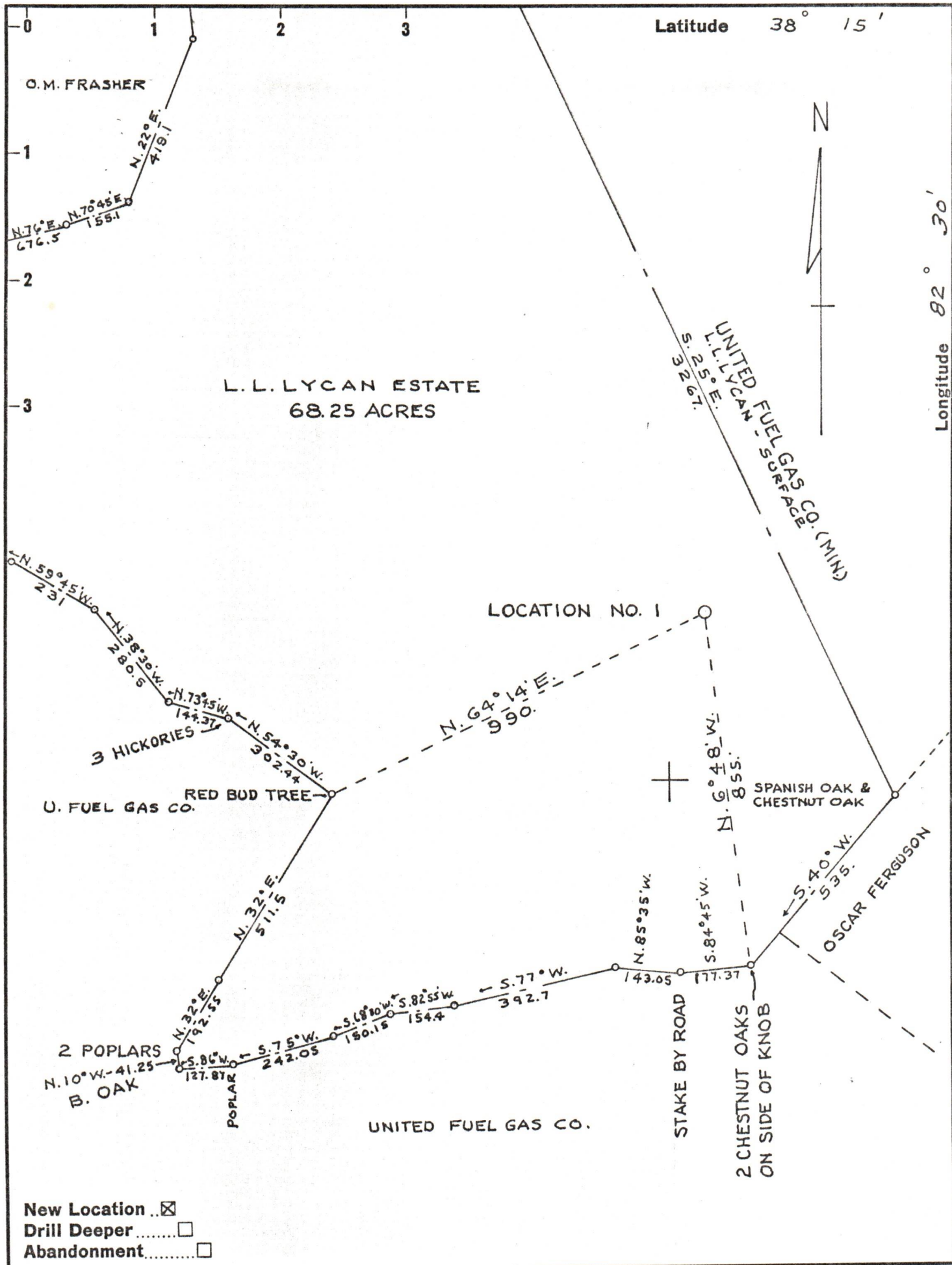
File

*Dear Mr. Meabon*  
*I have enclosed for you the record of completion for this location.*

*The well has been drilled to a depth of 1328 feet. The record of completion is attached hereto.*

*Very truly yours,*  
*M. G.*





New Location   
 Drill Deeper   
 Abandonment

Company FRANKLIN ADKINS dba ADKINS DRILLING CO.  
 Address 522-21 ST, HUNTINGTON, W.VA.  
 Farm L.L. LYCAN ESTATE  
 Tract \_\_\_\_\_ Acres 68.25 Lease No. \_\_\_\_\_  
 Well (Farm) No. 1 Serial No. \_\_\_\_\_  
 Elevation (Spirit Level) 925  
 Quadrangle LOUISA  
 County WAYNE District BUTLER  
 Engineer L.E. Harrison  
 Engineer's Registration No. 779  
 File No. \_\_\_\_\_ Drawing No. \_\_\_\_\_  
 Date 12 SEPT. 1959 Scale 1" = 300'

STATE OF WEST VIRGINIA  
 DEPARTMENT OF MINES  
 OIL AND GAS DIVISION  
 CHARLESTON

WELL LOCATION MAP  
 FILE NO. WAY-1228 08/25/2023

+ Denotes location of well on United States Topographic Maps, scale 1 to 62,500, latitude and longitude lines being represented by border lines as shown.  
 - Denotes one inch spaces on border line of original tracing.