



STATE OF WEST VIRGINIA
DEPARTMENT OF MINES
OIL AND GAS DIVISION

NOTICE OF PROPOSED LOCATION OF OIL AND GAS WELL

To THE DEPARTMENT OF MINES,
Charleston, W. Va.

_____	<u>Adkins Bros. Drilling Co., a corporation</u>
COAL OPERATOR OR COAL OWNER	NAME OF WELL OPERATOR
_____	<u>3303 Monel Park, Huntington, W.Va.</u>
ADDRESS	COMPLETE ADDRESS
_____	<u>6 November</u> , 19 <u>59</u>
COAL OPERATOR OR COAL OWNER	PROPOSED LOCATION
_____	<u>Butler</u> District
ADDRESS	<u>Wayne</u> County
<u>Calvin Roberts & Susie F. Roberts</u>	Well No. <u>1</u> <u>39015'</u>
OWNER OF MINERAL RIGHTS	<u>82°30' E. 800'</u>
<u>Hubbardstown, W.Va.</u>	<u>Calvin Roberts</u> Farm
ADDRESS	<u>54.71 acres</u>

GENTLEMEN:

The undersigned well operator is entitled to drill upon the above named farm or tract of land for oil and gas, having fee title thereto, (or as the case may be) under grant or lease dated 28 Sept. 1957, made by Calvin Roberts & Susie F. Roberts, to Commonwealth Gas Corporation, and recorded on the 11 day of October 1957, in the office of the County Clerk for said County in Book 47, page 332.

The enclosed plat was prepared by a competent engineer and shows the proposed location of a well to be drilled for oil and gas by the undersigned well operator on the farm and in the Magisterial District and County above named, determined by survey and courses and distances from two permanent points, or land marks.

The undersigned well operator is informed and believes there are no coal operators operating beds of coal beneath said farm or tract of land on which said well is located, or within 500 feet of the boundaries of the same, who have mapped their workings and filed their maps as required by law, excepting the coal operators or coal owners (if any) above named as addressees.


The above named coal operators or coal owners (if any) are notified that any objections they may desire to make to such proposed location, or which they are required to make by Section 3 of said Code, if the drilling of a well at said proposed location will cause a dangerous condition in or about their respective coal mines, must be received by, or filed with the Department of Mines within ten* days from the receipt of a copy of this notice and accompanying plat by said Department. Said coal operators are further notified that forms for use in making such objections will be furnished to them by the Department of Mines promptly on request and that all such objections must set forth as definitely as is reasonably possible the ground or grounds on which such objections are based and indicate the direction and distance the proposed location should be moved to overcome same.

(The next paragraph is to be completed only in Department's copy.)

Copies of this notice and the enclosed plat were mailed by registered mail, or delivered to the above named coal operators or coal owners at their above shown respective address _____ day _____ before, or on the same day with the mailing or delivery of this copy to the Department of Mines at Charleston, West Virginia.

Very truly yours,

Ohlen Adkins
Adkins Bros. Drilling Co. a corporation
WELL OPERATOR
3303 Monel Park
STREET
Huntington
CITY OR TOWN
W.Va.
STATE



Address of Well Operator }

08/25/2023

*Section 3 If no such objections be filed or be found by the department of mines, within said period of ten days from the receipt of said notice and plat by the department of mines, to said proposed location, the department shall forthwith issue to the well operator a drilling permit reciting the filing of such plat, that no objections have been made by the coal operators to the location, or found thereto by the department, and that the same is approved and the well operator authorized to proceed to drill at said location.

WAY-1240

1240

PERMIT NUMBER



STATE OF WEST VIRGINIA
DEPARTMENT OF MINES
OIL AND GAS DIVISION

NOTICE OF PROPOSED LOCATION OF OIL AND GAS WELL

To The Department of Mines
Charleston, W. Va.

Adkins Bros. Drilling Co., a corporation

COAL OPERATOR OR COAL OWNER

3303 Monel Park, Huntington, W. Va.

ADDRESS

6 November 1957

COAL OPERATOR OR COAL OWNER

PROPOSED LOCATION

Butler District

ADDRESS

Wayne County

Calvin Roberts & State F. Roberts

OWNER OF MINERAL RIGHTS

Well No. 1

Hubbardsville, W. Va.

ADDRESS

Calvin Roberts

GENTLEMEN:

The undersigned well operator is entitled to drill upon the above named land or tract of land for oil and gas having (see title thereto) (or as the case may be) under grant or lease dated 28 Sept. 1957

made by Calvin Roberts & State F. Roberts to Commonwealth Gas Corporation and recorded on the 11 day

of October 1957 in the office of the County Clerk for said County in

Page 335

The enclosed plat was prepared by a competent engineer and shows the proposed location of a well to be drilled for oil and gas by the undersigned well operator on the land and in the Hubbsville District and County above named, determined by survey and course and distance from two permanent points on land marked

The undersigned well operator is informed and believes there are no coal operators operating both of coal beneath said land or tract of land on which said well is located, or within 300 feet of the boundary of the same who have mapped their workings and had their maps as required by law, excepting the coal operators or coal owners (if any) above named as addresses

The above named coal operators or coal owners (if any) are notified that any objections they may desire to make to such proposed location, or which they are required to make by Section 2 of said Code, if the drilling of a well at said proposed location will cause a dangerous condition in or about their respective coal mines must be received by the Department of Mines within ten days from the receipt of a copy of this notice and accompanying plat by said Department. Said coal operators are further notified that forms for use in making such objections will be furnished upon request by the Department of Mines promptly on request and that all such objections must set forth as definitely as is reasonably possible the ground or grounds on which such objections are based and indicate the direction and distance the proposed location should be moved to overcome same.

(The next paragraph is to be completed only in Department's copy.)

Copies of this notice and the enclosed plat were mailed by registered mail, or delivered to the above named coal operators or coal owners at their above shown respective addresses on the day before or on the same day with the mailing or delivery of this copy to the Department of Mines at Charleston, West Virginia.

Very truly yours,

Olin Adkins
Adkins Bros. Drilling Co., a corporation

3303 Monel Park

STREET

Huntington

Address of Well Operator

CITY OR TOWN

W. Va.

STATE

Section 8. If no such objections be filed or be found by the department of mines within said period of ten days from the receipt of such notice and plat by the department of mines to said proposed location, the department shall forthwith issue to the well operator a drilling permit securing the right to drill on the land on which no objections have been made by the coal operators or coal owners to the location or found therein by the department, and that the same is approved and the well operator authorized to proceed to drill at said location.

Permit Number

08/25/2023

A-10
November 19, 1959

Adkins Brothers Drilling Company
3303 Monel Park
Huntington, West Virginia

Att: Mr. Ohlen Adkins

Dear Sirs:

Enclosed is Permit WAY-1240 for drilling
Well No. 1 on Calvin Roberts Farm, Butler District, Wayne
County.

Please post one copy of permit at the well site.
When drilling is completed, please send us two copies of the
well record.

Please note the enclosed directive on casing of
wells.

Very truly yours,

Crawford L. Wilson, Director
DEPARTMENT OF MINES

Assistant Director
OIL AND GAS DIVISION

MG/m
encl:
cc Mr. James W. Pack, Inspector

Mr. R. C. Tucker, Assistant
State Geologist

08/25/2023

Formation	Color	Hard or Soft	Top	Bottom	Oil, Gas or Water	Depth Found	Remarks
			890				
			880	890			
			802	880			
			820	802			
			822	820			
			800	822			
			820	800			
			772	820			
			802	772			
			822	802			
			790	822			
			82	790			
			82	82			
	IO		70	82			
	0		0	70			

08/25/2023

Date 2/1/60, 19___
 DEPARTMENT OF MINES
 APPROVED William Bus Dilling Co., Owner
 By Charles Alkins, partner
 (Title)



STATE OF WEST VIRGINIA
DEPARTMENT OF MINES
OIL AND GAS DIVISION

*Adkins Brothers Drilling Co.
3303 Monel Park, Huntington, W. Va.
1/11/60*

Quadrangle Louisa

Permit No. WAY - 1240

WELL RECORD

Oil or Gas Well Gas
(KIND)


Company Adkins Brothers Drilling Co.,
 Address 3303 Monel Park, Huntington, W. Va.
 Farm Calvin Roberts Acres 54.71
 Location (waters) Big Hurrican Creek
 Well No. 1 Elev. 800'
 District Butler County Wayne
 The surface of tract is owned in fee by Calvin Roberts
Prichard, Route #1 Address
 Mineral rights are owned by Calvin Roberts
Same Address
 Drilling commenced Jan. 8, 1960
 Drilling completed Jan. 17, 1960
 Date Shot From To
 With 17
 Open Flow /10ths Water in 2 Inch
 /10ths Merc. in Inch
 Volume 179 Cu. Ft.
 Rock Pressure 320 lbs. 48 hrs.
 Oil None bbls., 1st 24 hrs.
 WELL ACIDIZED
 WELL FRACTURED

Casing and Tubing	Used in Drilling	Left in Well	Packers
Size			Kind of Packer
16			Bottom Hole
13			Anchor
10	60 ft	60 ft.	Size of
8 1/4	7 inch	850 ft.	7" OD 10-V THD
6 5/8			Depth set
5 3/16			830
3			Perf. top
2			Perf. bottom
Liners Used			Perf. top
			Perf. bottom

CASING CEMENTED	SIZE	No. Ft.	Date
COAL WAS ENCOUNTERED AT		FEET	INCHES
	FEET	INCHES	FEET
	FEET	INCHES	FEET
	FEET	INCHES	FEET

RESULT AFTER TREATMENT
 ROCK PRESSURE AFTER TREATMENT
 Fresh Water 40 feet. Feet Salt Water Feet

Formation	Color	Hard or Soft	Top	Bottom	Oil, Gas or Water	Depth	Remarks
Surface	0		0	10			
Slate	10		10	35			
Sand Broken			35	95			
Slate			95	150			
Sand Broken			150	225			
Slate			225	305			
Sand Broken			305	445			
Slate			445	550			
Sand Broken			550	560			
Slate			560	635			
Sand Broken			635	650			
Slate			650	705			
Sand			705	750			
Slate			750	850			
Salt Sand			850				
Salt Sand at							



(over)

STATE OF WEST VIRGINIA
DEPARTMENT OF MINES
OIL AND GAS DIVISION

INSPECTOR'S WELL REPORT

Permit No. WAY-1240

Oil or Gas Well One
(KIND)

<p>Company <u>Adkins Brothers Drilling Co.</u> Address <u>3303 Monel Park Huntington, W. Va.</u> Farm <u>Calvin Roberts</u> Well No. <u>1</u> District <u>Butler</u> County <u>Wayne</u> Drilling commenced <u>1-7-60</u> Drilling completed _____ Total depth _____ Date shot _____ Depth of shot _____ Initial open flow _____ /10ths Water in _____ Inch Open flow after tubing _____ /10ths Merc. in _____ Inch Volume _____ Cu. Ft. Rock pressure _____ lbs. _____ hrs. Oil _____ bbls., 1st 24 hrs. Fresh water _____ feet _____ feet Salt water _____ feet _____ feet</p>	<p>CASING AND TUBING</p> <p>Size</p> <p>16</p> <p>13</p> <p>10</p> <p>8 1/4</p> <p>6 5/8</p> <p>5 3/16</p> <p>3</p> <p>2</p> <p>Liners Used</p>	<p>USED IN DRILLING</p>	<p>LEFT IN WELL</p>	<p>PACKERS</p> <p>Kind of Packer _____</p> <p>Size of _____</p> <p>Depth set _____</p> <p>Perf. top _____</p> <p>Perf. bottom _____</p> <p>Perf. top _____</p> <p>Perf. bottom _____</p>
<p>CASING CEMENTED _____ SIZE _____ No. FT. _____ Date _____</p> <p>COAL WAS ENCOUNTERED AT _____ FEET _____ INCHES</p> <p>_____ FEET _____ INCHES _____ FEET _____ INCHES</p> <p>_____ FEET _____ INCHES _____ FEET _____ INCHES</p>				


Drillers' Names Dessie Adkins

Randal Davis

Remarks: Drilling depth 100'.

1-13-60

DATE



J. W. Pack

DISTRICT WELL INSPECTOR

08/25/2023

STATE OF WEST VIRGINIA
DEPARTMENT OF MINES
OIL AND GAS DIVISION
INSPECTOR'S PLUGGING REPORT

Permit No. _____ Well No. _____

COMPANY _____ ADDRESS _____

FARM _____ DISTRICT _____ COUNTY _____

Filling Material Used _____

Liner	Location	Amount	Packer	Location		
PLUGS USED AND DEPTH PLACED			BRIDGES	CASING AND TUBING		
CEMENT-THICKNESS	WOOD-SIZE	LEAD	CONSTRUCTION-LOCATION	RECOVERED	SIZE	LOST

Drillers' Names _____

Remarks: _____

_____ I hereby certify I visited the above well on this date.

DATE

DISTRICT WELL INSPECTOR
08/25/2023

STATE OF WEST VIRGINIA
DEPARTMENT OF MINES
OIL AND GAS DIVISION

INSPECTOR'S WELL REPORT


Permit No. WAY-1240

Oil or Gas Well 1
(KIND)

Company Adkins Bro. Drilling Co.
Address 3303 Monel Park
Huntington, W. Va.
Farm Calvin Roberts
Well No. 1
District Butler County Wayne
Drilling commenced 1-7-60
Drilling completed _____ Total depth _____
Date shot _____ Depth of shot _____
Initial open flow 18 /10ths Water in 2 Inch
Open flow after tubing _____ /10ths Merc. in _____ Inch
Volume 174,000 Cu. Ft.
Rock pressure _____ lbs. _____ hrs.
Oil _____ bbls., 1st 24 hrs.
Fresh water 40 feet _____ feet
Salt water _____ feet _____ feet

CASING AND TUBING	USED IN DRILLING	LEFT IN WELL	PACKERS
Size			Kind of Packer _____
16			Size of _____
13			Depth set _____
10	60'		Perf. top _____
8 1/4			Perf. bottom _____
6 5/8	850'		Perf. top _____
5 3/16			Perf. bottom _____
3			
2			
Liners Used			

CASING CEMENTED _____ SIZE _____ No. FT. _____ Date _____
COAL WAS ENCOUNTERED AT _____ FEET _____ INCHES
_____ FEET _____ INCHES
_____ FEET _____ INCHES



Drillers' Names Randal Davis
Dessie Adkins

Remarks: Drilled in Salt Sand well; testing 18/10 Water 2" opening; shut down testing Salt Sand gas; run 850 ft. of 6-5/8" casing to test gas in Salt Sand.

1-26-60

DATE

Jw. Pack
DISTRICT WELL INSPECTOR

08/25/2023

STATE OF WEST VIRGINIA
 DEPARTMENT OF MINES
 OIL AND GAS DIVISION
INSPECTOR'S PLUGGING REPORT

Permit No. _____ Well No. _____

COMPANY _____ ADDRESS _____

FARM _____ DISTRICT _____ COUNTY _____

Filling Material Used _____

Liner		Location	Amount	Packer	Location		
PLUGS USED AND DEPTH PLACED			BRIDGES		CASING AND TUBING		
CEMENT-THICKNESS	WOOD-SIZE	LEAD	CONSTRUCTION-LOCATION		RECOVERED	SIZE	LOST

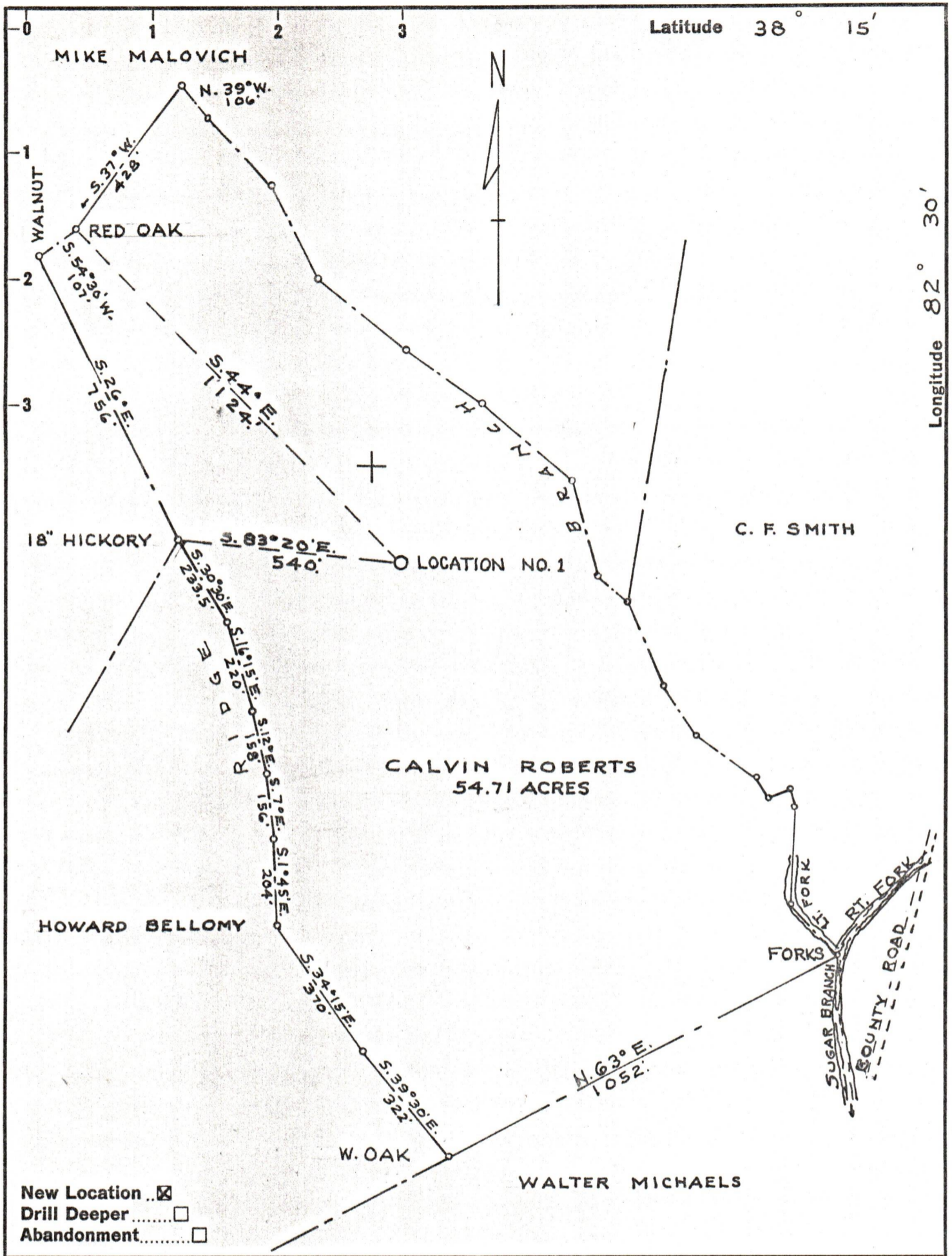
Drillers' Names _____

Remarks: _____

Remarks: _____

_____ I hereby certify I visited the above well on this date.
 DATE _____

DISTRICT WELL INSPECTOR
 08/25/2023



Company ADKINS BROS. DRILLING CO.
 Address 3303 MONEL PARK, HUNTINGTON, W.VA.
 Farm CALVIN ROBERTS
 Tract _____ Acres 54.71 Lease No. _____
 Well (Farm) No. 1 Serial No. _____
 Elevation (Spirit Level) 800
 Quadrangle LOUISA
 County WAYNE District BUTLER
 Engineer L. E. Harrison
 Engineer's Registration No. 779
 File No. _____ Drawing No. _____
 Date 6 Nov. 1959 Scale 1" = 300'

STATE OF WEST VIRGINIA
 DEPARTMENT OF MINES
 OIL AND GAS DIVISION
 CHARLESTON

WELL LOCATION MAP
 FILE NO. WRY-1240 **08/25/2023**

+ Denotes location of well on United States Topographic Maps, scale 1 to 62,500, latitude and longitude lines being represented by border lines as shown.

- Denotes one inch spaces on border line of original tracing.