



STATE OF WEST VIRGINIA  
DEPARTMENT OF MINES  
OIL AND GAS DIVISION

NOTICE OF PROPOSED LOCATION OF OIL AND GAS WELL

To THE DEPARTMENT OF MINES,  
Charleston, W. Va.

<p><u>Lena Mead</u> COAL OPERATOR OR COAL OWNER <u>not operated</u></p> <p><u>Route 1, Wayne, W. Va.</u> ADDRESS</p> <hr/> <p>COAL OPERATOR OR COAL OWNER</p> <p><u>Lena Mead</u> ADDRESS</p> <hr/> <p><u>Lena Mead</u> OWNER OF MINERAL RIGHTS</p> <p><u>Route 1, Wayne, W. Va.</u> ADDRESS</p>	<p><u>Webster Myers</u> NAME OF WELL OPERATOR</p> <p><u>1614 Seventh Avenue,</u> <u>Huntington, W. Va.</u> COMPLETE ADDRESS</p> <hr/> <p><u>December 3rd</u>, 19<u>59</u></p> <hr/> <p>PROPOSED LOCATION</p> <p><u>Union</u> District</p> <hr/> <p><u>Wayne</u> County</p> <hr/> <p>Well No. <u>1</u> <i>38° 15'</i> <i>82° 35' Elev. 680</i></p> <hr/> <p><u>Lena Mead</u> Farm <i>69 acres</i></p>
--	--

GENTLEMEN:

The undersigned well operator is entitled to drill upon the above named farm or tract of land for oil and gas, having fee title thereto, (or as the case may be) under grant or lease dated 5/6/59, made by Lena Mead, to Webster Myers, and recorded on the 12th day of November, 1959, in the office of the County Clerk for said County in Book 50, page 394.

The enclosed plat was prepared by a competent engineer and shows the proposed location of a well to be drilled for oil and gas by the undersigned well operator on the farm and in the Magisterial District and County above named, determined by survey and courses and distances from two permanent points, or land marks.

The undersigned well operator is informed and believes there are no coal operators operating beds of coal beneath said farm or tract of land on which said well is located, or within 500 feet of the boundaries of the same, who have mapped their workings and filed their maps as required by law, excepting the coal operators or coal owners (if any) above named as addressees.

The above named coal operators or coal owners (if any) are notified that any objections they may desire to make to such proposed location, or which they are required to make by Section 3 of said Code, if the drilling of a well at said proposed location will cause a dangerous condition in or about their respective coal mines, must be received by, or filed with the Department of Mines within ten\* days from the receipt of a copy of this notice and accompanying plat by said Department. Said coal operators are further notified that forms for use in making such objections will be furnished to them by the Department of Mines promptly on request and that all such objections must set forth as definitely as is reasonably possible the ground or grounds on which such objections are based and indicate the direction and distance the proposed location should be moved to overcome same.

(The next paragraph is to be completed only in Department's copy.)

Copies of this notice and the enclosed plat were mailed by registered mail, or delivered to the above named coal operators or coal owners at their above shown respective address                      day        before, or on the same day with the mailing or delivery of this copy to the Department of Mines at Charleston, West Virginia.

Very truly yours,

Webster Myers  
WELL OPERATOR  
1614 Seventh Avenue  
STREET  
Huntington  
CITY OR TOWN  
West Virginia. 08/25/2023  
STATE



Address of Well Operator }

\*Section 3 . . . . If no such objections be filed or be found by the department of mines, within said period of ten days from the receipt of said notice and plat by the department of mines, to said proposed location, the department shall forthwith issue to the well operator a drilling permit reciting the filing of such plat, that no objections have been made by the coal operators to the location, or found thereto by the department, and that the same is approved and the well operator authorized to proceed to drill at said location.

WAY-1246

PERMIT NUMBER

1246



STATE OF WEST VIRGINIA  
DEPARTMENT OF MINES  
OIL AND GAS DIVISION

NOTICE OF PROPOSED LOCATION OF OIL AND GAS WELL

To The Department of Mines  
Charleston, W. Va.

Webster Myers  
Iona Mead

1014 Seventh Avenue  
Huntington, W. Va.  
Route 1, Wayne, W. Va.

December 31st

PROPOSED LOCATION

Union

Wayne

Well No. 1

Iona Mead

The undersigned well operator is entitled to drill upon the above named land or tract of land for oil and gas having the title thereto, (or as the case may be) under grant or lease dated 6/6/59

made by Iona Mead and recorded on the 12th day

of November, 1959, in the office of the County Clerk for said County in Book 50, page 394

The enclosed plat was prepared by a competent engineer and shows the proposed location of a well to be drilled for oil and gas by the undersigned well operator on the land and in the Mineral District and County above named, determined by survey and courses and distances from two permanent points on land marked.

The undersigned well operator is informed and believes there are no coal operators operating on or near said land or tract of land on which said well is located, or within 500 feet of the boundary of the same, who have mapped their workings and filed their maps as required by law, excepting the coal operators or coal owners (if any) above named as abovesaid.

The above named coal operators or coal owners (if any) are notified that any objections they may desire to make to such proposed location, or which they are required to make by Section 2 of said Code, if the drilling of a well at such proposed location will cause a dangerous condition in or about their respective coal mines, must be received by or filed with the Department of Mines within ten days from the receipt of a copy of this notice and accompanying plat by said Department. Said coal operators are further notified that forms for use in making such objections will be furnished to them by the Department of Mines promptly on request and that all such objections must set forth as definitely as is reasonably possible the ground or grounds on which such objections are based and indicate the direction and distance the proposed location should be moved to overcome same.

(The next paragraph is to be completed only in Department's copy.)  
Copies of this notice and the enclosed plat were mailed by registered mail, or delivered to the above named coal operators or coal owners at their above shown respective addresses, this day before on the same day with the mailing or delivery of this copy to the Department of Mines at Charleston, West Virginia.

Very truly yours,

Webster Myers

1014 Seventh Avenue

Huntington

West Virginia

Well Operator

08/25/2023

\*Section 2. If any such objections be filed or received by the Department of Mines within said period of ten days from the receipt of this notice and plat by the Department of Mines, and if such proposed location, as hereby proposed, shall thereby cause to the well operator a drilling hazard resulting in the loss of such plat, that no objection has been made by the coal operators in the location or found therein by the Department, and that the same is approved and the well operator authorized to proceed to drill at said location.

Permit Number


RECLAMATION PLAN

WELL NO. 1

QUADRANGLE 38° - 20°

SCALE None

Locate and show (1) Well Location (2) Access Road (3) Well Site (4) Drilling Pit and (5) Necessary Drainage Features.



COMPANY NAME Webster Myers PERMIT NO. Wayne 1246-P  
47-099-1246-P  
 FARM Lenna Meade DISTRICT Union COUNTY Wayne

STATEMENT OF RECLAMATION PLAN:

Not to scale; drawing of all roads, locations, ditches, drains, pits, silt traps, etc.

2  
 After the well is abandoned we will level around where plugging machine set.

RECEIVED

AUG 18 1978

OIL & GAS DIVISION  
DEPT. OF MINES

This plan was observed and agreed upon between the well operator, contractor, and the district oil and gas inspector.

08/25/2023

Please indicate ( ) "YES" if the district inspector was present.

"I have read and understand the reclamation requirements as set forth in Chapter 22, Article 4, Section 12-b and will carry out the specified requirements."

Submitted By: Robert Myers Title Partner Date 8/16/78

Jay's writing → approved JB

872 DC

444

Local and (2) Federal



STATEMENT OF RECLAMATION PLAN

COMPANY NAME: Walter Perry

DATE: 1918

PROJECT NO.: 444

LOCATION: ...

...

After the well is abandoned...  
 the water level around the plug-  
 and machine set.

RECEIVED

MAY 1918

MINES DIVISION

08/25/2023

Handwritten signatures and notes at the bottom of the page, including what appears to be a signature and some illegible text.

Formation	Color	Hard or Soft	Top	Bottom	Oil, Gas or Water	Depth Found	Remarks
			3130	3129			
			3072	3070			
			3070	3072			
			3030	3070			
			3000	3030			
			3200	3000			
			3220	3200			
			3112	3220			
			3080	3112			
			337	3080			
			1310	1388			
			1320	1310			
			1382	1320			
			1412	1382			
			1400	1412			
			1300	1400			
			1180	1300			
			1128	1180			
			1132	1128			
			1082	1132			
			1082	1082			
			828	1082			
			812	828			
			842	812			
			842	842			
			820	842			
			40	820			
			0	40			

08/25/2023

Date May 27, 1960, 19

Johnson Gas Company, Owner

APPROVED Webster Myers

By partner (Title)

B-1



STATE OF WEST VIRGINIA DEPARTMENT OF MINES OIL AND GAS DIVISION

Special Notice 10/20/60 see contents page 31, 7800

Quadrangle Guyanot

Permit No. Way 1246

WELL RECORD


Oil or Gas Well Gas (KIND)

Company Johnson Gas Company (Webster Myers) Address 1614 7th Ave Huntington, W.Va. Farm Lena Mead Acres 69 Location (waters) Garretts Creek Well No. 1 Elev. 680 District Union County Wayne The surface of tract is owned in fee by Lena Mead Wayne, W.Va. Mineral rights are owned by Same Drilling commenced Jan 20, 1960 Drilling completed April 30, 1960 Date Shot 4/30/60 From 5/13/60 3728-3778 With 1000 lbs 1st shot 6000lb 2nd shot Open Flow 8/10ths Water in 2 InCh Volume 130 M Cu. Ft. Rock Pressure 1200 lbs. 48 hrs. Oil none bbls., 1st 24 hrs. Fresh water 45 feet Salt water 900 feet

Table with columns: Casing and Tubing, Used in Drilling, Left in Well, Packers. Includes data for sizes 16, 13, 10, 8 1/4, 6 1/2, 5 3/16, 3, 2, 1 1/2, 1 and packer details like Wall & Anchor, 3x8 1/4x26, etc.

CASING CEMENTED none SIZE No. Ft. Date COAL WAS ENCOUNTERED AT FEET INCHES

Main well log table with columns: Formation, Color, Hard or Soft, Top, Bottom, Oil, Gas or Water, Depth Found, Remarks. Lists geological layers from Surface to Big Six with depths and remarks like 'Hole filled between the 3" tubing and 8 1/4" Casing with Aquagel'.



Gas before shot 6/10 Water 08/25/2023 says 3740-3755 ft Shot with 1000 lbs 1st shot shot with 6000 lbs 2nd shot 6" liner stopped 50 ft off bottom and 5" liner was run inside of 6" liner on to bottom of hole

STATE OF WEST VIRGINIA  
DEPARTMENT OF MINES  
OIL AND GAS DIVISION

INSPECTOR'S WELL REPORT

Permit No. WAY-1246

Oil or Gas Well Gas  
(KIND)

Company <u>Webster Myers</u>	CASING AND TUBING	USED IN DRILLING	LEFT IN WELL	PACKERS
Address <u>1614 - 7th. Avenue Huntington, W. Va.</u>	Size			
Farm <u>Lena Meade</u>	16			Kind of Packer
Well No. <u>1</u>	13	<u>31'10"</u>		
District <u>Union</u> County <u>Wayne</u>	10	<u>255'</u>		Size of
Drilling commenced <u>1-13-60</u>	8 1/4	<u>1470'</u>		Depth set
Drilling completed _____ Total depth <u>3797'</u>	6 3/8			
Date shot <u>5-6-60</u> Depth of shot <u>3797'</u>	5 3/16			Perf. top
Initial open flow <u>6</u> /10ths Water in <u>1</u> Inch	3	<u>3797'</u>		Perf. bottom
Open flow after tubing <u>10</u> /10ths <del>max</del> in <u>2</u> Inch	2			Perf. top
Volume <u>151,000</u> Cu. Ft.	Liners Used			Perf. bottom
Rock pressure <u>300</u> lbs. <u>1</u> hrs.	CASING CEMENTED _____ SIZE _____ No. FT. _____ Date _____			
Oil _____ bbls., 1st 24 hrs.	COAL WAS ENCOUNTERED AT _____ FEET _____ INCHES			
Fresh water <u>45</u> feet _____ feet	_____ FEET _____ INCHES _____ FEET _____ INCHES			
Salt water <u>900</u> feet _____ feet	_____ FEET _____ INCHES _____ FEET _____ INCHES			

Drillers' Names Roma Swanson

Howard Price

Remarks: Corniferous Lime 3045'-3737'; Big Six 3737'-3797'; shot with 3,000 Lbs. Powder and 3,000 Lbs. Gelatin. Running 20 bags aquagel on 3" Packer.

5-23-60

DATE

*J.W. Pack*  
RECEIVED JUN 1960 WEST VIRGINIA DEPT. OF MINES  
DISTRICT WELL INSPECTOR  
08/25/2023

STATE OF WEST VIRGINIA  
DEPARTMENT OF MINES  
OIL AND GAS DIVISION  
**INSPECTOR'S PLUGGING REPORT**

Permit No. \_\_\_\_\_

Well No. \_\_\_\_\_

COMPANY \_\_\_\_\_ ADDRESS \_\_\_\_\_

FARM \_\_\_\_\_ DISTRICT \_\_\_\_\_ COUNTY \_\_\_\_\_

Filling Material Used \_\_\_\_\_

Liner		Location	Amount	Packer	Location		
PLUGS USED AND DEPTH PLACED			BRIDGES		CASING AND TUBING		
CEMENT-THICKNESS	WOOD-SIZE	LEAD	CONSTRUCTION-LOCATION		RECOVERED	SIZE	LOST

Drillers' Names \_\_\_\_\_

Remarks: \_\_\_\_\_

\_\_\_\_\_  
\_\_\_\_\_  
\_\_\_\_\_  
\_\_\_\_\_  
\_\_\_\_\_

I hereby certify I visited the above well on this date.

DATE

DISTRICT WELL INSPECTOR

08/25/2023



B-3

STATE OF WEST VIRGINIA  
DEPARTMENT OF MINES  
OIL AND GAS WELLS DIVISION

RECEIVED

JUN 15 1979

INSPECTOR'S PLUGGING REPORT OIL & GAS DIVISION  
DEPT. OF MINES

Permit No. 47-099-1246P Well No. 1

COMPANY Webster Myers ADDRESS Huntington, W.Va.

FARM Lena Mead DISTRICT Union COUNTY Wayne

Filling Material Used Clay Stone Cement

Liner Location Amount Packer Location

PLUGS USED AND DEPTH PLACED			BRIDGES	CASING AND TUBING		
CEMENT-THICKNESS	WOOD-SIZE	LEAD	CONSTRUCTION-LOCATION	RECOVERED	SIZE	LOST
On Report dated 6-6-79 I reported that Franklin was trying to pull 3" pipe. Report was incorrect. Franklin hasn't pulled on the 3" tubing as of now. Dispute with land-owner about the rig being on his property. I had Mr. Myers to renew this permit.						

Drillers' Names Willard Franklin  
Contr. Willard Franklin

Remarks: On this date, I am not sure about what might happen in regard to the plugging of this well.

6-13-79 I hereby certify I visited the above well on this date.  
DATE

K. E. Butcher  
DISTRICT INSPECTOR

503

08/25/2023

STATE OF WEST VIRGINIA  
DEPARTMENT OF MINES  
OIL AND GAS WELLS DIVISION

INSPECTOR'S WELL REPORT

Permit No. \_\_\_\_\_

Oil or Gas Well \_\_\_\_\_  
(KIND)

Company \_\_\_\_\_

Address \_\_\_\_\_

Farm \_\_\_\_\_

Well No. \_\_\_\_\_

District \_\_\_\_\_ County \_\_\_\_\_

Drilling commenced \_\_\_\_\_

Drilling completed \_\_\_\_\_ Total depth \_\_\_\_\_

Date shot \_\_\_\_\_ Depth of shot \_\_\_\_\_

Initial open flow \_\_\_\_\_ /10ths Water in \_\_\_\_\_ Inch

Open flow after tubing \_\_\_\_\_ /10ths Merc. in \_\_\_\_\_ Inch

Volume \_\_\_\_\_ Cu. Ft.

Rock pressure \_\_\_\_\_ lbs. \_\_\_\_\_ hrs.

Oil \_\_\_\_\_ bbls., 1st 24 hrs.

Fresh water \_\_\_\_\_ feet \_\_\_\_\_ feet

Salt water \_\_\_\_\_ feet \_\_\_\_\_ feet

CASING AND TUBING	USED IN DRILLING	LEFT IN WELL	PACKERS
Size			
16			Kind of Packer _____
13			
10			Size of _____
8 1/4			
6 5/8			Depth set _____
5 3/16			
3			Perf. top _____
2			Perf. bottom _____
Liners Used			Perf. top _____
			Perf. bottom _____

CASING CEMENTED \_\_\_\_\_ SIZE \_\_\_\_\_ No. FT. \_\_\_\_\_ Date \_\_\_\_\_

NAME OF SERVICE COMPANY \_\_\_\_\_

COAL WAS ENCOUNTERED AT \_\_\_\_\_ FEET \_\_\_\_\_ INCHES

\_\_\_\_\_ FEET \_\_\_\_\_ INCHES \_\_\_\_\_ FEET \_\_\_\_\_ INCHES

\_\_\_\_\_ FEET \_\_\_\_\_ INCHES \_\_\_\_\_ FEET \_\_\_\_\_ INCHES

Drillers' Names \_\_\_\_\_

Remarks: \_\_\_\_\_

DATE

08/25/2023

DISTRICT WELL INSPECTOR

B-4

STATE OF WEST VIRGINIA  
DEPARTMENT OF MINES  
OIL AND GAS WELLS DIVISION

RECEIVED  
OCT 3 1979

INSPECTOR'S PLUGGING REPORT

OIL & GAS DIVISION  
DEPT. OF MINES  
Well No. 1

Permit No. 47-099-1246P

COMPANY Webster Myers ADDRESS Huntington, W.Va

FARM Lena Meads DISTRICT Union COUNTY Wayne

Filling Material Used Gel Clay Stone Cement

Liner Location Amount Packer Location

PLUGS USED AND DEPTH PLACED			BRIDGES	CASING AND TUBING		
CEMENT-THICKNESS	WOOD-SIZE	LEAD	CONSTRUCTION-LOCATION	RECOVERED	SIZE	LOST
Filled to 1516' according to work-order.						

Drillers' Names Willard Franklin  
Cents. Willard Franklin

Remarks: Ready to pull 8 5/8 pipe

10-1-79 I hereby certify I visited the above well on this date.

K.E. Butcher 08/25/2023  
DISTRICT WELL INSPECTOR

STATE OF WEST VIRGINIA  
DEPARTMENT OF MINES  
OIL AND GAS WELLS DIVISION

## INSPECTOR'S WELL REPORT

Permit No. \_\_\_\_\_

Oil or Gas Well \_\_\_\_\_  
(KIND)

	CASING AND TUBING	USED IN DRILLING	Left in Well	PACKERS
Company _____	Size			
Address _____	16			Kind of Packer _____
Farm _____	13			
Well No. _____	10			Size of _____
District _____ County _____	8 1/4			
Drilling commenced _____	6 3/8			Depth set _____
Drilling completed _____ Total depth _____	5 3/16			
Date shot _____ Depth of shot _____	3			Perf. top _____
Initial open flow _____ /10ths Water in _____ Inch	2			Perf. bottom _____
Open flow after tubing _____ /10ths Merc. in _____ Inch	Liners Used			Perf. top _____
Volume _____ Cu. Ft.				Perf. bottom _____
Rock pressure _____ lbs. _____ hrs.	CASING CEMENTED _____ SIZE _____ No. FT. _____ Date _____			
Oil _____ bbls., 1st 24 hrs.	NAME OF SERVICE COMPANY _____			
Fresh water _____ feet _____ feet	COAL WAS ENCOUNTERED AT _____ FEET _____ INCHES			
Salt water _____ feet _____ feet	_____ FEET _____ INCHES _____ FEET _____ INCHES			
	_____ FEET _____ INCHES _____ FEET _____ INCHES			

Drillers' Names \_\_\_\_\_

Remarks: \_\_\_\_\_

B-5

STATE OF WEST VIRGINIA  
DEPARTMENT OF MINES  
OIL AND GAS WELLS DIVISION

RECEIVED

NOV - 5 1979

INSPECTOR'S PLUGGING REPORT

OIL & GAS DIVISION  
DEPT. OF MINES  
Well No. 1

Permit No. Way-1246D

COMPANY Webster Meyers ADDRESS Huntington, W.Va.

FARM Jena Meade DISTRICT Lenian COUNTY Wayne

Filling Material Used Clay Stone Cement Gel

Liner Location Amount Packer Location

PLUGS USED AND DEPTH PLACED			BRIDGES	CASING AND TUBING		
CEMENT-THICKNESS	WOOD-SIZE	LEAD	CONSTRUCTION-LOCATION	RECOVERED	SIZE	LOST
Hole filled to 1300- According to work order				1486	8 5/8	

Drillers' Names Willard Franklin  
Contr. Willard Franklin

Remarks: 200 ft. of 8 5/8" pipe out on this date;  
Hole is being filled as the pipe is pulled.

11-1-79 I hereby certify I visited the above well on this date.  
DATE

K.E. Butcher  
503  
DIST 08/25/2023

STATE OF WEST VIRGINIA  
DEPARTMENT OF MINES  
OIL AND GAS WELLS DIVISION

INSPECTOR'S WELL REPORT

Permit No. \_\_\_\_\_

Oil or Gas Well \_\_\_\_\_  
(KIND)

Company \_\_\_\_\_

Address \_\_\_\_\_

Farm \_\_\_\_\_

Well No. \_\_\_\_\_

District \_\_\_\_\_ County \_\_\_\_\_

Drilling commenced \_\_\_\_\_

Drilling completed \_\_\_\_\_ Total depth \_\_\_\_\_

Date shot \_\_\_\_\_ Depth of shot \_\_\_\_\_

Initial open flow \_\_\_\_\_ /10ths Water in \_\_\_\_\_ Inch

Open flow after tubing \_\_\_\_\_ /10ths Merc. in \_\_\_\_\_ Inch

Volume \_\_\_\_\_ Cu. Ft.

Rock pressure \_\_\_\_\_ lbs. \_\_\_\_\_ hrs.

Oil \_\_\_\_\_ bbls., 1st 24 hrs.

Fresh water \_\_\_\_\_ feet \_\_\_\_\_ feet

Salt water \_\_\_\_\_ feet \_\_\_\_\_ feet

CASING AND TUBING	USED IN DRILLING	LEFT IN WELL	PACKERS
Size			
16			Kind of Packer _____
13			
10			Size of _____
8 1/4			
6 5/8			Depth set _____
5 3/16			
3			Perf. top _____
2			Perf. bottom _____
Liners Used			Perf. top _____
			Perf. bottom _____

CASING CEMENTED \_\_\_\_\_ SIZE \_\_\_\_\_ No. FT. \_\_\_\_\_ Date \_\_\_\_\_

NAME OF SERVICE COMPANY \_\_\_\_\_

COAL WAS ENCOUNTERED AT \_\_\_\_\_ FEET \_\_\_\_\_ INCHES

\_\_\_\_\_ FEET \_\_\_\_\_ INCHES \_\_\_\_\_ FEET \_\_\_\_\_ INCHES

\_\_\_\_\_ FEET \_\_\_\_\_ INCHES \_\_\_\_\_ FEET \_\_\_\_\_ INCHES

Drillers' Names \_\_\_\_\_

Remarks: \_\_\_\_\_

RATE

08/25/2023

DISTRICT WELL INSPECTOR

13-4

RECEIVED

NOV 21 1979

STATE OF WEST VIRGINIA  
DEPARTMENT OF MINES  
OIL AND GAS WELLS DIVISION

OIL & GAS DIVISION  
DEPT. OF MINES

INSPECTOR'S PLUGGING REPORT

Permit No. 47-099-1246 P Well No. 1

COMPANY Mohr & Meyer ADDRESS Huntington, W. Va.

FARM Linn Meade DISTRICT Union COUNTY Wayne

Filling Material Used Jel Clay Stone Cement

Liner Location Amount Packer Location

PLUGS USED AND DEPTH PLACED			BRIDGES	CASING AND TUBING		
CEMENT-THICKNESS	WOOD-SIZE	LEAD	CONSTRUCTION-LOCATION	RECOVERED	SIZE	LOST
880-930-		all	8 5/8 recovered	4.86	8 5/8	
Hole filled to 300 with Clay & Jel.						

Drillers' Names Willard Franklin  
Contr. Willard Franklin

Remarks:

11-19-79  
DATE

I hereby certify I visited the above well on this date.

H. C. Butcher  
503  
DISTRICT WELL INSPECTOR

08/25/2023

STATE OF WEST VIRGINIA  
DEPARTMENT OF MINES  
OIL AND GAS WELLS DIVISION

INSPECTOR'S WELL REPORT

Permit No. \_\_\_\_\_

Oil or Gas Well \_\_\_\_\_  
(KIND)

Company _____ Address _____ Farm _____ Well No. _____ District _____ County _____ Drilling commenced _____ Drilling completed _____ Total depth _____ Date shot _____ Depth of shot _____ Initial open flow _____ /10ths Water in _____ Inch Open flow after tubing _____ /10ths Merc. in _____ Inch Volume _____ Cu. Ft. Rock pressure _____ lbs. _____ hrs. Oil _____ bbls., 1st 24 hrs. Fresh water _____ feet _____ feet Salt water _____ feet _____ feet	CASING AND TUBING	USED IN DRILLING	Left in Well	PACKERS
	Size			Kind of Packer
	16			
	13			
	10			Size of _____
	8 1/4			
	6 3/8			Depth set _____
	5 3/16			
	3			Perf. top _____
	2			Perf. bottom _____
	Liners Used _____			Perf. top _____
				Perf. bottom _____

CASING CEMENTED \_\_\_\_\_ SIZE \_\_\_\_\_ No. FT. \_\_\_\_\_ Date \_\_\_\_\_

NAME OF SERVICE COMPANY \_\_\_\_\_

COAL WAS ENCOUNTERED AT \_\_\_\_\_ FEET \_\_\_\_\_ INCHES

\_\_\_\_\_ FEET \_\_\_\_\_ INCHES \_\_\_\_\_ FEET \_\_\_\_\_ INCHES

\_\_\_\_\_ FEET \_\_\_\_\_ INCHES \_\_\_\_\_ FEET \_\_\_\_\_ INCHES

Drillers' Names \_\_\_\_\_

Remarks: \_\_\_\_\_



13-7

STATE OF WEST VIRGINIA  
DEPARTMENT OF MINES  
OIL AND GAS WELLS DIVISION

RECEIVED

JAN - 7 1980

INSPECTOR'S PLUGGING REPORT

OIL & GAS DIVISION  
DEPT. OF MINES

Permit No. 47-099-1246P

Well No. \_\_\_\_\_

COMPANY Webster Meyers ADDRESS Huntington, W.Va.

FARM Jena Meade DISTRICT Union COUNTY \_\_\_\_\_

Filling Material Used Clay Stone Jell Cement

Liner Location Amount Packer Location

PLUGS USED AND DEPTH PLACED

BRIDGES

CASING AND TUBING

CEMENT-THICKNESS

WOOD-SIZE

LEAD

CONSTRUCTION-LOCATION

RECOVERED

SIZE

LOST

Filled & plugged to 80' according to work-order

Well shut down due to weather.

Drillers' Names Willard Franklin

Remarks: Conts. Willard Franklin

Toals have been Tom down, Ready to move, Hole filled exact 80'

1-4-80  
DATE

I hereby certify I visited the above well on this date.

K.E. Butler  
DISTRICT WELL INSPECTOR

503

08/25/2023

STATE OF WEST VIRGINIA  
DEPARTMENT OF MINES  
OIL AND GAS WELLS DIVISION

INSPECTOR'S WELL REPORT

Permit No. \_\_\_\_\_

Oil or Gas Well \_\_\_\_\_  
(KIND)

Company _____ Address _____ Farm _____ Well No. _____ District _____ County _____ Drilling commenced _____ Drilling completed _____ Total depth _____ Date shot _____ Depth of shot _____ Initial open flow _____ /10ths Water in _____ Inch Open flow after tubing _____ /10ths Merc. in _____ Inch Volume _____ Cu. Ft. Rock pressure _____ lbs. _____ hrs. Oil _____ bbls., 1st 24 hrs. Fresh water _____ feet _____ feet Salt water _____ feet _____ feet	CASING AND TUBING	USED IN DRILLING	Left in Well	PACKERS
		Size		
	16			
	13			
	10			Size of _____
	8 1/4			
	6 5/8			Depth set _____
	5 3/16			
	3			Perf. top _____
	2			Perf. bottom _____
	Liners Used			Perf. top _____
				Perf. bottom _____

CASING CEMENTED \_\_\_\_\_ SIZE \_\_\_\_\_ No. FT. \_\_\_\_\_ Date \_\_\_\_\_

NAME OF SERVICE COMPANY \_\_\_\_\_

COAL WAS ENCOUNTERED AT \_\_\_\_\_ FEET \_\_\_\_\_ INCHES

\_\_\_\_\_ FEET \_\_\_\_\_ INCHES FEET \_\_\_\_\_ INCHES

\_\_\_\_\_ FEET \_\_\_\_\_ INCHES FEET \_\_\_\_\_ INCHES

Drillers' Names \_\_\_\_\_

Remarks: \_\_\_\_\_

13-9

PROPOSED MANNER OF PLUGGING AND FILLING WELL

(REQUIRED BY RULES AND REGULATIONS)

WEST VIRGINIA DEPARTMENT OF MINES

OIL AND GAS DIVISION

WORK ORDER

Well to be plugged and filled as follows:

TOTAL DEPTH 3798'

Fill Pull 3" tubing 3798' ~~Bridge hole~~ <sup>Fill to</sup> 3543' Put in 20' of Cement ~~and~~ <sup>Bridge hole at</sup> 3065' Put in 20' of cement 100' of mud on top of cement. ~~to~~

Fill ~~Bridge hole~~ <sup>to</sup> 1516 - 30' below 8 5/8" casing. Put in 30' of cement. Pull 8 5/8" casing Fill hole with mud & clay to ~~1000'~~ 1000'

Mud - 1000' - 930' - Cement 930' - 880'

Fill with mud and clay to

~~Bridge hole at~~ 277' = 10' below 10" casing Pull 10" casing. Cement 217' - Fill hole with mud & clay to 10' = Fill with cement 10' to surface. 257'

Install monument from 10' below surface to 30" above surface

Markings on top of cement ~~Lena Meade Well No. 1 Abn.~~ Date

47-099-1246 - (and date

abandoned)

Revised regulations require that no voids be left in the well bore. See Chapter 22, Article 4, Sec. 10 of the W. Va. Code.

To the Department of Mines  
Coal Owner or Operator,  
Lease or Property Owner.

IF PARTIAL PLUGGING  
PLEASE SUBMIT REVISED WELL RECORD  
WHEN WORK IS COMPLETED.

Gentlemen:

This "work order" is submitted for your approval and concurrence and unless notified of your disapproval or non-concurrence, the undersigned will proceed with the plugging and filling of said well in the above described manner on the date inspector is notified after permit is issued.

Very truly yours,

*[Signature]*  
Well Operator

No objections have been filed by the coal owner or coal operator, or any available adjacent lease or property owners or interposed by the Department of Mines to the manner herein described for the plugging and filling of the well above mentioned. Therefore, the same is hereby approved this

23<sup>rd</sup> day of August, 19 18

DEPARTMENT OF MINES  
Oil and Gas Division 08/25/2023

By: *[Signature]*

NOTE: This "work order" shall be filed in triplicate, one copy for the files of the Department of Mines; one to be approved or corrected and returned to the well operator as his authority for plugging said well; and one for the well inspector.

B-8



RECEIVED

AUG 11 1978

OIL & GAS DIVISION  
DEPT. OF MINES

STATE OF WEST VIRGINIA  
DEPARTMENT OF MINES  
OIL AND GAS WELLS DIVISION

NOTICE OF INTENTION TO PLUG AND ABANDON WELL

(REQUIRED BY SECTION 9, ARTICLE 4, CHAPTER 22 OF THE CODE)

TO THE DEPARTMENT OF MINES,  
Charleston, W. Va.

Coal Operator \_\_\_\_\_ Webster Myers (Johnson Gas Co.) Name of Well Operator

Address \_\_\_\_\_ 1614 7th Ave. Huntington, W. Va. 25703 Complete Address

Coal Owner \_\_\_\_\_ Date July 31, 1978

Address \_\_\_\_\_ WELL TO BE ABANDONED

\_\_\_\_\_ Union District

\_\_\_\_\_ Wayne County

Lease or Property Owner \_\_\_\_\_ Well No. One

Address \_\_\_\_\_ Lena Mead Farm

Inspector Kenneth Butcher Telephone 736-4885

TO BE NOTIFIED 24 HOURS IN ADVANCE OF PLUGGING OPERATIONS

Gentlemen:— Well was drilled under permit Way 1246

The undersigned well operator is about to abandon the above described well and will commence

the work of plugging and abandoning said well on the date inspector is notified (which date shall not be less than five days after the day on which this notice so mailed is received, or in due course should be received by the Department of Mines).

This notice is given you in order that your respective representatives may be present at the plugging and filling of said well. You are further notified that whether you are represented or not represented the undersigned will proceed on that date, or shortly thereafter, to plug and fill said well in the manner required by Section 10, Article 4, Chapter 22 of the Code and given in detail on the reverse side of this notice, in "Work Order."

This notice is being mailed by registered mail to each of you at the above addresses on the above date.

Very truly yours,

*Webster Myers*  
Well Operator

NOTE: Upon the abandonment of any well drilled prior to June 1, 1929, a plat prepared by a registered engineer, shall be filed with THREE COPIES OF APPLICATION, (OG-9) AND "WORK ORDER" AND TWO COPIES OF THE WELL RECORD, (OG-10). The map must show the district and county in which the tract of land is located, the name and acreage of same, the name or names of the owners and names of adjacent tracts and the location of the well to be abandoned, determined by survey with the courses and distances of such well from two permanent points or landmarks on said tract, in compliance with Rule 5 of the Rules and Regulations.

08/25/2023

NOTE: In case plugging is not commenced within four months from the date of permit, same shall expire and be of no further force or effect.

NOTE: PERMIT IS NON TRANSFERABLE.

BOND PLUG

WAY 1246 - P

Permit Number

47-099

*file*

AFFIDAVIT, FORM OG-8, MANNER WELL PLUGGED MUST BE SUBMITTED TO OBTAIN RELEASE OF WELL UNDER BOND.

B-10

STATE OF WEST VIRGINIA  
DEPARTMENT OF MINES  
OIL AND GAS WELLS DIVISION

AFFIDAVIT OF PLUGGING AND FILLING WELL

AFFIDAVIT SHOULD BE MADE IN TRIPPLICATE. ONE COPY MAILED TO THE DEPARTMENT, ONE COPY TO BE RETAINED BY THE WELL OPERATOR AND THE THIRD COPY (AND EXTRA COPIES IF REQUIRED) SHOULD BE MAILED TO EACH COAL OPERATOR AT THEIR RESPECTIVE ADDRESSES.

COAL OPERATOR OR OWNER	Webster Myers (Johnson Gas Co.)	
ADDRESS	1614 7th Avenue Huntington, W Va 25703	
COAL OPERATOR OR OWNER	March 31,	19 80
ADDRESS	WELL AND LOCATION	
LEASE OR PROPERTY OWNER	Union	District
ADDRESS	Wayne	County
	Well No. ONE	
	Lena Mead	Farm

STATE INSPECTOR SUPERVISING PLUGGING KENNETH BUTCHER

AFFIDAVIT

STATE OF WEST VIRGINIA  
County of Cabell } ss:

and Dillard Franklin

being first duly sworn according to law depose and say that they are experienced in the work of plugging and filling oil and gas wells and were employed by WEBSTER MYERS, well operator, and participated in the work of plugging and filling the above well, that said work was commenced on the 23 day of August, 19 78, and that the well was plugged and filled in the following manner:

SAND OR ZONE RECORD	FILLING MATERIAL	PLUGS USED	CASING	
			CSG PULLED	CSG LEFT IN
FORMATION		SIZE & KIND		
Corniferous	Mud & Clay			
3798'-3543'				
3543'-3523'	Cement			
3523'-3065'	Mud & Clay			
ous Formations				
3065'-3045'	Cement			
3045'-1516'	Mud & Clay			
1516'-1486'	Cement	----PULLED 8" CASING		
1486'- 930'	Mud & Clay			
930'- 880'	Cement			
880'- 277'	Mud & Clay			
277 '- 257'	Cement	----PULLED 10" CASING		
257'- 10'	MUD & CLAY			
0'-3' ABOVE SURFACE	Cement			
COAL SEAMS				
(NAME)				
(NAME)				
(NAME)				
(NAME)				
		DESCRIPTION OF MONUMENT		
		INSTALL MONUMENT FROM 10' BELOW SURFACE TO 30" ABOVE SURFACE.		
		MARKINGS ON TOP OF CEMENT		
		47-099-1246 -DATE 3/13/80		

RECEIVED  
JUL 16 1980  
OIL & GAS DIVISION  
DEPT. OF MINES

and that the work of plugging and filling said well was completed on the 13th day of March, 19 80.

And further deponents saith not.

Sworn to and subscribed before me this 14 day of April, 19 80.

Dillard Franklin  
W. A. Evans  
Notary Public.  
Permit No. Way-1246

08/25/2023

My commission expires: January 18, 1985

B-11

STATE OF WEST VIRGINIA  
DEPARTMENT OF MINES  
OIL AND GAS WELLS DIVISION

RECEIVED

AUG - 5 1980

INSPECTOR'S WELL REPORT

OIL & GAS DIVISION  
DEPT. OF MINES

Permit No.

47-099-1246P

Oil or Gas Well  
(KIND)

Company Webster Myers

Address Huntington, W.Va.

Farm Jena Meade

Well No. \_\_\_\_\_

District Union County Wayne

Drilling commenced \_\_\_\_\_

Drilling completed \_\_\_\_\_ Total depth \_\_\_\_\_

Date shot \_\_\_\_\_ Depth of shot \_\_\_\_\_

Initial open flow \_\_\_\_\_ /10ths Water in \_\_\_\_\_ Inch

Open flow after tubing \_\_\_\_\_ /10ths Merc. in \_\_\_\_\_ Inch

Volume \_\_\_\_\_ Cu. Ft.

Rock pressure \_\_\_\_\_ lbs. \_\_\_\_\_ hrs.

Oil \_\_\_\_\_ bbls., 1st 24 hrs.

Fresh water \_\_\_\_\_ feet \_\_\_\_\_ feet

Salt water \_\_\_\_\_ feet \_\_\_\_\_ feet

CASING AND TUBING	USED IN DRILLING	Left in well	PACKERS
16			
13			
10			
8 1/4			
6 3/4			
5 3/16			
3			
2			
Liners			
CASING			
NAME			
COAL			

PS Form 3811, Jan. 1979

● SENDER: Complete items 1, 2, and 3. Add your address in the "RETURN TO" space on reverse.

1. The following service is requested (check one.)

- Show to whom and date delivered. .... \$
- Show to whom, date and address of delivery. .... \$
- RESTRICTED DELIVERY Show to whom and date delivered. .... \$
- RESTRICTED DELIVERY. Show to whom, date, and address of delivery. \$

(CONSULT POSTMASTER FOR FEES)

2. ARTICLE ADDRESSED TO:  
Webster Myers  
1614 7th Avenue  
Huntington, WV 25703

3. ARTICLE DESCRIPTION:  
REGISTERED NO. | CERTIFIED NO. | INSURED NO.  
| 1619 | 8K

(Always obtain signature of addressee or agent)

I have received the article described above.  
SIGNATURE  Addressee  Authorized agent

4. Glenn Gosney  
DATE OF DELIVERY  
4-6-81

5. ADDRESS (Complete only if requested)

6. UNABLE TO DELIVER BECAUSE:

CLERK'S INITIALS  
JP

HUNTINGTON, WV MARSHALL POSTMARK  
APR 6 1981  
USPO

☆ GPO : 1979-288-848

Drillers' Names \_\_\_\_\_

Remarks: Final inspection made on this well.

8-1-80  
DATE

K. E. B. [Signature]  
503  
08/25/2023

STATE OF WEST VIRGINIA  
DEPARTMENT OF MINES  
OIL AND GAS WELLS DIVISION  
**INSPECTOR'S PLUGGING REPORT**

Permit No. \_\_\_\_\_

Well No. \_\_\_\_\_

COMPANY \_\_\_\_\_ ADDRESS \_\_\_\_\_

FARM \_\_\_\_\_ DISTRICT \_\_\_\_\_ COUNTY \_\_\_\_\_

Filling Material Used \_\_\_\_\_

Liner	Location		Amount	Packer	Location		
PLUGS USED AND DEPTH PLACED			BRIDGES		CASING AND TUBING		
CEMENT-THICKNESS	WOOD-SIZE	LEAD	CONSTRUCTION-LOCATION		RECOVERED	SIZE	LOST

Drillers' Names \_\_\_\_\_

Remarks: \_\_\_\_\_

\_\_\_\_\_ I hereby certify I visited the above well on this date.

DATE

DISTRICT INSPECTOR  
**08/25/2023**



State of West Virginia

Department of Mines  
Oil and Gas Division

Charleston 25305

WALTER N. MILLER  
DIRECTOR

August 7, 1980

Webster Myers  
Johnson Gas Company  
1614 - 7 th Avenue  
Huntington, WV 25703

In Re:	PERMIT NO	<u>099-1246-P</u>
	FARM	<u>Lena Mead</u>
	WELL NO	<u>one</u>
	DISTRICT	<u>Union</u>
	COUNTY	<u>Wayne</u>

Gentlemen:

The Final Inspection Report for the above described well has been received in this office. Only the column checked below applies.

         The well designated by the above permit number has been released under your Blanket Bond.

XXXXX          Please return the enclosed cancelled Single Bond which covered the well designated by the above permit number to the Surety Company who executed said bond in your behalf, in order that they may give you credit on their records.

         Your well record was received and reclamation requirements approved. In accordance with Chapter 22, Article 4, Section 2, the above captioned well will remain under bond coverage for life of the well.

Very truly yours,  
*Thomas E. Huzzey*  
Thomas Huzzey

RLD/chm

enc. Single bond dated August 7, 1978.

08/25/2023



0-7

STATE OF WEST VIRGINIA  
DEPARTMENT OF MINES  
OIL AND GAS WELLS DIVISION

RECEIVED

MAR 24 1980

INSPECTOR'S PLUGGING REPORT OIL & GAS DIVISION  
DEPT. OF MINES

Permit No. 47-099-1246P Well No. 1  
COMPANY Webster Myers ADDRESS Huntington, W.Va.  
FARM Jena Meade DISTRICT Union COUNTY Wayne  
Filling Material Used Clay Stone Cement

PLUGS USED AND DEPTH PLACED			BRIDGES	CASING AND TUBING		
CEMENT-THICKNESS	WOOD-SIZE	LEAD	CONSTRUCTION-LOCATION	RECOVERED	SIZE	LOST
0" - 15"	Clay Stone		15" - 80"			

Drillers' Names Willard Franklin  
Cents, Willard Franklin

Remarks: Finished on this date,

3-20-80 I hereby certify I visited the above well on this date  
DATE

K. E. Butcher 08/25/2023  
503 DISTRICT WELL INSPECTOR

STATE OF WEST VIRGINIA  
DEPARTMENT OF MINES  
OIL AND GAS WELLS DIVISION

DEPT. OF MINES  
OIL & GAS DIVISION

INSPECTOR'S WELL REPORT

Permit No. \_\_\_\_\_

Oil or Gas Well \_\_\_\_\_  
(KIND)

Company _____ Address _____ Farm _____ Well No. _____ District _____ County _____ Drilling commenced _____ Drilling completed _____ Total depth _____ Date shot _____ Depth of shot _____ Initial open flow _____ /10ths Water in _____ Inch Open flow after tubing _____ /10ths Merc. in _____ Inch Volume _____ Cu. Ft. Rock pressure _____ lbs. _____ hrs. Oil _____ bbls., 1st 24 hrs. Fresh water _____ feet _____ feet Salt water _____ feet _____ feet	CASING AND TUBING	USED IN DRILLING	Left in Well	PACKERS
	Size			Kind of Packer _____
	16			
	13			
	10			Size of _____
	8 1/4			
	6 5/8			Depth set _____
	5 3/16			
	3			Perf. top _____
	2			Perf. bottom _____
	Liners Used _____			Perf. top _____
				Perf. bottom _____

CASING CEMENTED \_\_\_\_\_ SIZE \_\_\_\_\_ No. FT. \_\_\_\_\_ Date \_\_\_\_\_

NAME OF SERVICE COMPANY \_\_\_\_\_

COAL WAS ENCOUNTERED AT \_\_\_\_\_ FEET \_\_\_\_\_ INCHES

\_\_\_\_\_ FEET \_\_\_\_\_ INCHES \_\_\_\_\_ FEET \_\_\_\_\_ INCHES

\_\_\_\_\_ FEET \_\_\_\_\_ INCHES \_\_\_\_\_ FEET \_\_\_\_\_ INCHES

Drillers' Names \_\_\_\_\_

Remarks: \_\_\_\_\_

DATE \_\_\_\_\_

08/25/2023  
DISTRICT WELL INSPECTOR

E-6

WEST VIRGINIA DEPARTMENT OF MINES  
CHARLESTON, WEST VIRGINIA  
INTER - OFFICE MEMORANDUM

TO - Kenneth Butcher

DATE - July 27, 1978

FROM - Robert L. Dodd

SUBJECT - Webster Myers Well (WAY-1246)

Kenneth,

A Mrs. Dennis Osburn called complaining about the above subject well being abandoned. (Copy of the plat and well record attached).

Mrs. Osburn claims that this well was worked on last winter and was shut in after two (2) strings of tools were lost in the well. She also claims that they let all of the cuttings, etc., go all over the bottom polluting the bottom and nearby stream. She said that she had called Webster Myers about getting the well plugged since it was evidently abandoned, to no avail.

I gave her your telephone number and told he you would check with her. Her phone number is 523-8072.

Check this well out and see if we can get the situation resolved. Send in a report at your earliest convenience.

/ls  
Attachments - as stated

08/25/2023

E-7



SUITE 320, FREDERICK BUILDING  
P.O. BOX 1740  
HUNTINGTON, WV 25718  
PHONE: 304/525-0311  
304/736-3057

CONSOLIDATED INSURANCE SERVICES, INC., dba  
**COLE INSURANCE AGENCY**

December 11, 1980

State of West Virginia  
Department of Mines,  
Oil & Gas Division  
Charleston, W.V. 25305

Subject: Webster Myers Bond #S47345  
Permit #WAY-1246

RECEIVED  
DEC 12 1980

Gentlemen:

OIL & GAS DIVISION  
DEPT. OF MINES

About two (2) years ago this well was plugged.

As yet we have been unable to supply the bonding company with a release from your office. Mr. Myers is sure that he got a release from your office and supplied us with this release. But we have no record of having received it. We are, therefore, in a position of having a bond that should have been cancelled approximately two (2) years ago but are unable to get it off our books.

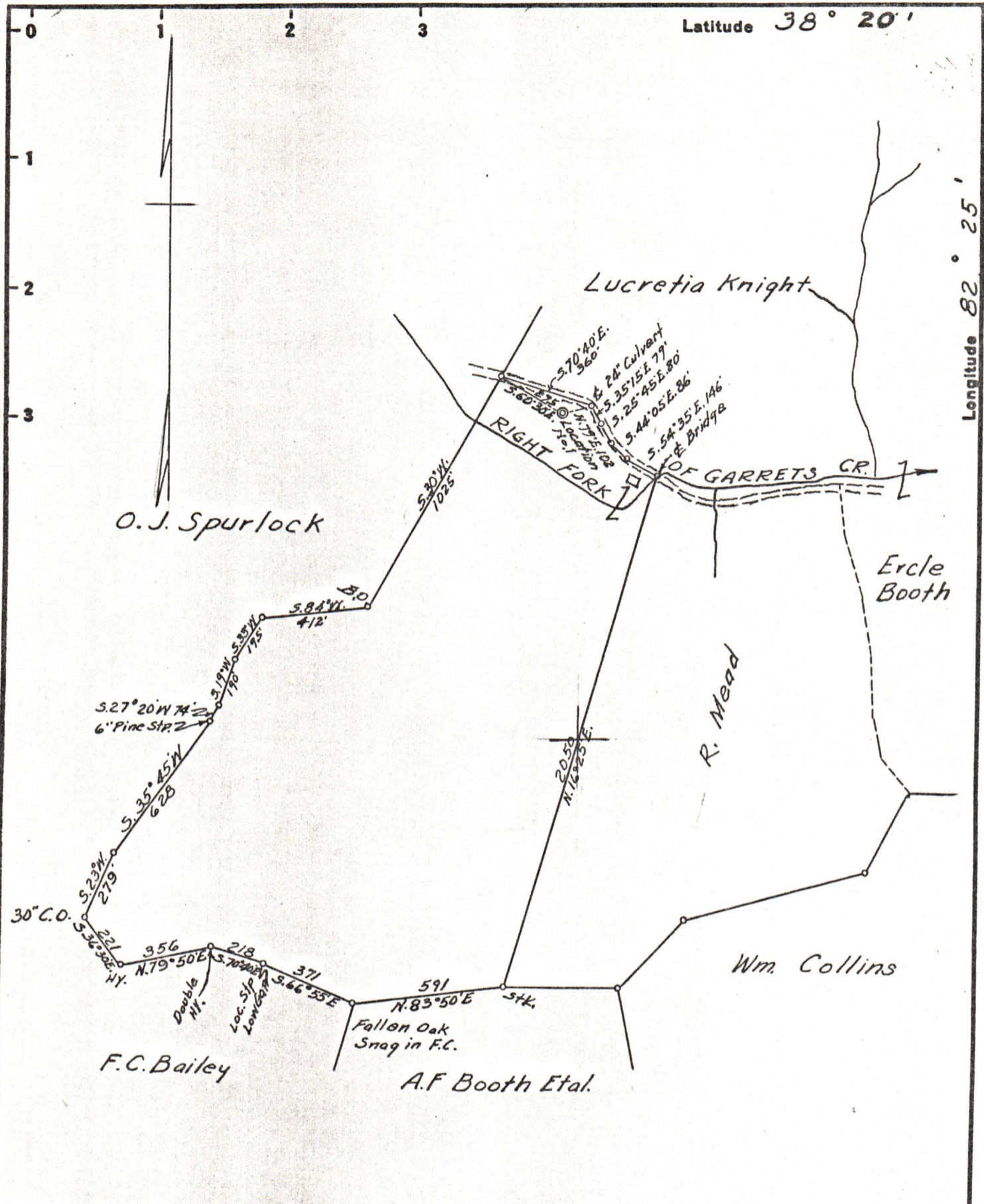
Could you help us with this problem.

Yours very truly,

Norman R. Bias

NRB/jsd

*1-22-82  
copy of bond  
release letter  
dated 8-7-80  
mailed  
LP*



Latitude 38° 20'

Longitude 82° 25'

New Location..   
 Drill Deeper.....   
 Abandonment.....  8/23/78

Company WEBSTER MYERS  
 Address HUNTINGTON, W.VA.  
 Farm LENA MEADE  
 Tract \_\_\_\_\_ Acres 69 Lease No. \_\_\_\_\_  
 Well (Farm) No. 1 Serial No. \_\_\_\_\_  
 Elevation (Spirit Level) 630  
 Quadrangle GUYANDOT  
 County WAYNE District UNION  
 Engineer A. B. Ewing  
 Engineer's Registration No. 309  
 File No. \_\_\_\_\_ Drawing No. \_\_\_\_\_  
 Date \_\_\_\_\_ Scale 1"=500'

STATE OF WEST VIRGINIA  
 DEPARTMENT OF MINES  
 OIL AND GAS DIVISION  
 CHARLESTON

WELL LOCATION MAP

FILE NO. WAY-1246

08/25/2023

+ Denotes location of well on United States Topographic Maps, scale 1 to 62,500, latitude and longitude lines being represented by border lines as shown.

- Denotes one inch spaces on border line of original tracing.

47-099