



STATE OF WEST VIRGINIA
DEPARTMENT OF MINES
OIL AND GAS DIVISION

NOTICE OF PROPOSED LOCATION OF OIL AND GAS WELL

To THE DEPARTMENT OF MINES,
Charleston, W. Va.

Webster Myers
1614 Seventh Avenue

COAL OPERATOR OR COAL OWNER

~~Frank Adkins~~ NAME OF WELL OPERATOR

ADDRESS

~~2003 Adams Ave.~~ *Huntington, West Va.*
~~Huntington, W. Va.~~ COMPLETE ADDRESS

COAL OPERATOR OR COAL OWNER

February 27, 1961
PROPOSED LOCATION

ADDRESS

Butler District

S.E. Musick and Ester Musick
OWNER OF MINERAL RIGHTS

Wayne County

1604 Brookside Drive
Sarasota, Florida
ADDRESS

Well No. 1 38° 10' N. 82° 30' E. 700'

S.E. Musick and Ester Musick Farm

100 5/10 Acres

GENTLEMEN:

The undersigned well operator is entitled to drill upon the above named farm or tract of land for oil and gas, having fee title thereto, (or as the case may be) under grant or lease dated Sept. 2, 1950, made by S.E. Musick and Ester Musick, to Owens-Illinois Glass Co. and Libby-Owens-Ford Glass Co., and recorded on the 15 day of Sept. 1951, in the office of the County Clerk for said County in Book 42, page 317.

The enclosed plat was prepared by a competent engineer and shows the proposed location of a well to be drilled for oil and gas by the undersigned well operator on the farm and in the Magisterial District and County above named, determined by survey and courses and distances from two permanent points, or land marks.

The undersigned well operator is informed and believes there are no coal operators operating beds of coal beneath said farm or tract of land on which said well is located, or within 500 feet of the boundaries of the same, who have mapped their workings and filed their maps as required by law, excepting the coal operators or coal owners (if any) above named as addressees.

The above named coal operators or coal owners (if any) are notified that any objections they may desire to make to such proposed location, or which they are required to make by Section 3 of said Code, if the drilling of a well at said proposed location will cause a dangerous condition in or about their respective coal mines, must be received by, or filed with the Department of Mines within ten* days from the receipt of a copy of this notice and accompanying plat by said Department. Said coal operators are further notified that forms for use in making such objections will be furnished to them by the Department of Mines promptly on request and that all such objections must set forth as definitely as is reasonably possible the ground or grounds on which such objections are based and indicate the direction and distance the proposed location should be moved to overcome same.

(The next paragraph is to be completed only in Department's copy.)

Copies of this notice and the enclosed plat were mailed by registered mail, or delivered to the above named coal operators or coal owners at their above shown respective address _____ day _____ before, or on the same day with the mailing or delivery of this copy to the Department of Mines at Charleston, West Virginia.

Very truly yours,


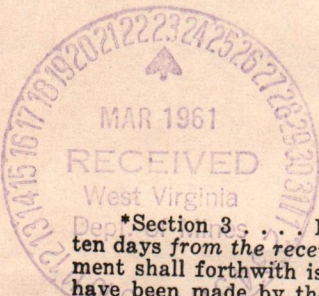
Frank Adkins *Webster Myers*
WELL OPERATOR

2003 Adams Ave. *1614 - 7th Ave.*
STREET

Huntington, W. Va. *Huntington, W. Va.*
CITY OR TOWN

10/27/2023

STATE

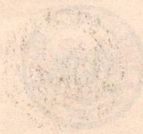


*Section 3. . . . If no such objections be filed or be found by the department of mines, within said period of ten days from the receipt of said notice and plat by the department of mines, to said proposed location, the department shall forthwith issue to the well operator a drilling permit reciting the filing of such plat, that no objections have been made by the coal operators to the location, or found thereto by the department, and that the same is approved and the well operator authorized to proceed to drill at said location.

1345

WAY-1345

PERMIT NUMBER



STATE OF FLORIDA
DEPARTMENT OF CONSERVATION
COMMISSION

NOTICE OF PROPOSED LOCATION OF OIL AND GAS WELL

To the Department of Conservation
Tallahassee, Florida

Frank Adams, Jr.
3003 Adams Ave.
Huntington, W. Va.

January 27, 1951

PROPOSED LOCATION

County: Wayne
Twp: S.E. 1/4 Sec. 1, T. 20.30, R. 7.00
38.10

S.E. 1/4 Sec. 1, T. 20.30, R. 7.00
100 Brookside Drive
Sarasota, Florida

Conservation

The undersigned well operator is advised to drill upon the above named land for oil and gas, having for this purpose, for as the case may be, located a point or points on

the land owned by the State of Florida, and the same being located on the

land owned by the State of Florida, and the same being located on the

The undersigned well operator is advised to drill upon the above named land for oil and gas, having for this purpose, for as the case may be, located a point or points on

the land owned by the State of Florida, and the same being located on the

The undersigned well operator is advised to drill upon the above named land for oil and gas, having for this purpose, for as the case may be, located a point or points on

The undersigned well operator is advised to drill upon the above named land for oil and gas, having for this purpose, for as the case may be, located a point or points on

The undersigned well operator is advised to drill upon the above named land for oil and gas, having for this purpose, for as the case may be, located a point or points on

Frank Adams, Jr.

3003 Adams Ave.

Huntington, W. Va.

10/27/2023

The undersigned well operator is advised to drill upon the above named land for oil and gas, having for this purpose, for as the case may be, located a point or points on

Permit Number

March 23, 1961

Mr. Webster Myers
1614 Seventh Avenue
Huntington, West Virginia

Dear Mr. Myers;

Enclosed is Permit WAY-1345 for drilling Well
No. 1 on S. E and Ester Musick Farm, Butler District, Wayne
County.

Please post one copy of permit at the well site
and send us two copies of the well record when drilling is
completed.

Please note the enclosed directive regarding
casing of oil and gas wells.

Very truly yours,

Assistant Director
OIL AND GAS DIVISION

MG/m
enclosures
cc Mr. R. C. Tucker, Assistant
State Geologist

Oil and Gas Inspector

10/27/2023

Formation	Color	Hard or Soft	Top <i>22</i>	Bottom	Oil, Gas or Water	Depth Found	Remarks
Sanjun			1320	1395			
Sl & Sh			1395	1470			
Slate			1470	1525			
Sl & Sh			1525	1892			
Shell			1892	1897			
Slate			1897	1950			
Coffee Shale			1950	1972			
Brea Grit			1972	2037	oil oil	1971-1973 2006-2015	show 1/2 bbl 24 hrs

10/27/2023

Sept. 28, 1961

Date _____, 19____

APPROVED Walter Myers, Owner

By Franklin Adkins
(Title) Operator



STATE OF WEST VIRGINIA
DEPARTMENT OF MINES
OIL AND GAS DIVISION **12**

Quadrangle Wayne

Permit No. 1345 -Way

WELL RECORD

Oil or Gas Well oil
(KIND)

Company Webster Myers
Address 1614-7th Ave.
Farm S. E. Musick Acres 100 1/2
Greenbrier
Location (waters) _____
Well No. 1 Elev. 700'
District Butler County Wayne
The surface of tract is owned in fee by Alberta, Rosamary
and John Musick Address 2874 So. Abingdon
Arlington 6, Va.
Mineral rights are owned by Same as surface
Address _____

Drilling commenced May 16, 1961
Drilling completed Aug. 4, 1961
Date Shot July 30, 2005 To 2020
With 2800 # Gelatin
Open Flow /10ths Water in Inch
/10ths Merc. in Inch
Volume 5,000 mcf Cu. Ft.
Rock Pressure _____ lbs. _____ hrs.
Oil Natural 1/2 bbl bbls., 1st 24 hrs.
WELL ACIDIZED _____

Casing and Tubing	Used in Drilling	Left in Well	Packers
Size			Kind of Packer
16			
13			
10	20	20	Size of
8 3/4	204	204	
6 5/8	1520	1520	Depth set
5 3/16			
3			Perf. top
2		2035	Perf. bottom
Liners Used			Perf. top
			Perf. bottom

CASING CEMENTED _____ SIZE _____ No. Ft. _____ Date _____

COAL WAS ENCOUNTERED AT _____ FEET _____ INCHES
_____ FEET _____ INCHES _____ FEET _____ INCHES
_____ FEET _____ INCHES _____ FEET _____ INCHES


WELL ~~FRACURED~~ ********* Producing after shot approx. 8 bbls per day

RESULT AFTER TREATMENT _____

ROCK PRESSURE AFTER TREATMENT _____

Fresh Water _____ Feet Salt Water _____ Feet

Formation	Color	Hard or Soft	Top	Bottom	Oil, Gas or Water	Depth	Remarks
Surface					water	80'	
Slate			10	10			
Sand			85	85			
Slate			148	148			
Sand			190	190			
Slate			200	200			
Sand			240	240			
Slate			275	330			
Sand			380	460			
Slate			460	510			
Sand			510	530			
Slate			530	655			
Sand			655	695			
Slate			695 805				
Sand			805	913			
Slate			913	928			
Sand			928	944			
Slate			944	947			
Sand			947	1107			
Slate			1107	1115			
Red Rock			1115	1118			
Slate			1118	1135			
Big Lime			1135	1320			



10/27/2023

STATE OF WEST VIRGINIA
DEPARTMENT OF MINES
OIL AND GAS DIVISION

INSPECTOR'S WELL REPORT

Permit No. WAY-1345

Oil or Gas Well ✓
(KIND)

Company	CASING AND TUBING	USED IN DRILLING	LEFT IN WELL	PACKERS
<u>Webster Myers</u>				
Address <u>Huntington, W.Va.</u>	Size			Kind of Packer
Farm <u>S. E. & Ester Musick</u>	16			
Well No. <u>1</u>	13			Size of
District <u>Butler</u> County <u>Wayne</u>	10	<u>18"</u>		Depth set
Drilling commenced <u>May 16 - 61</u>	8 1/4	<u>204"</u>		
Drilling completed _____ Total depth _____	6 5/8			Perf. top
Date shot _____ Depth of shot _____	5 3/16			Perf. bottom
Initial open flow _____ /10ths Water in _____ Inch	3			Perf. top
Open flow after tubing _____ /10ths Merc. in _____ Inch	2			Perf. bottom
Volume _____ Cu. Ft.	Liners Used			Perf. top
Rock pressure _____ lbs. _____ hrs.				Perf. bottom

CASING CEMENTED _____ SIZE _____ No. FT. _____ Date _____


COAL WAS ENCOUNTERED AT none FEET _____ INCHES

_____ FEET _____ INCHES FEET _____ INCHES

_____ FEET _____ INCHES FEET _____ INCHES

Drillers' Names Bob & Bud Akins

Remarks: 925' - Drilling



6-7-61
DATE

K. E. Butcher
DISTRICT WELL INSPECTOR

10/27/2023

STATE OF WEST VIRGINIA
DEPARTMENT OF MINES
OIL AND GAS DIVISION
INSPECTOR'S PLUGGING REPORT

Permit No. _____

Well No. _____

COMPANY _____ ADDRESS _____

FARM _____ DISTRICT _____ COUNTY _____

Filling Material Used _____

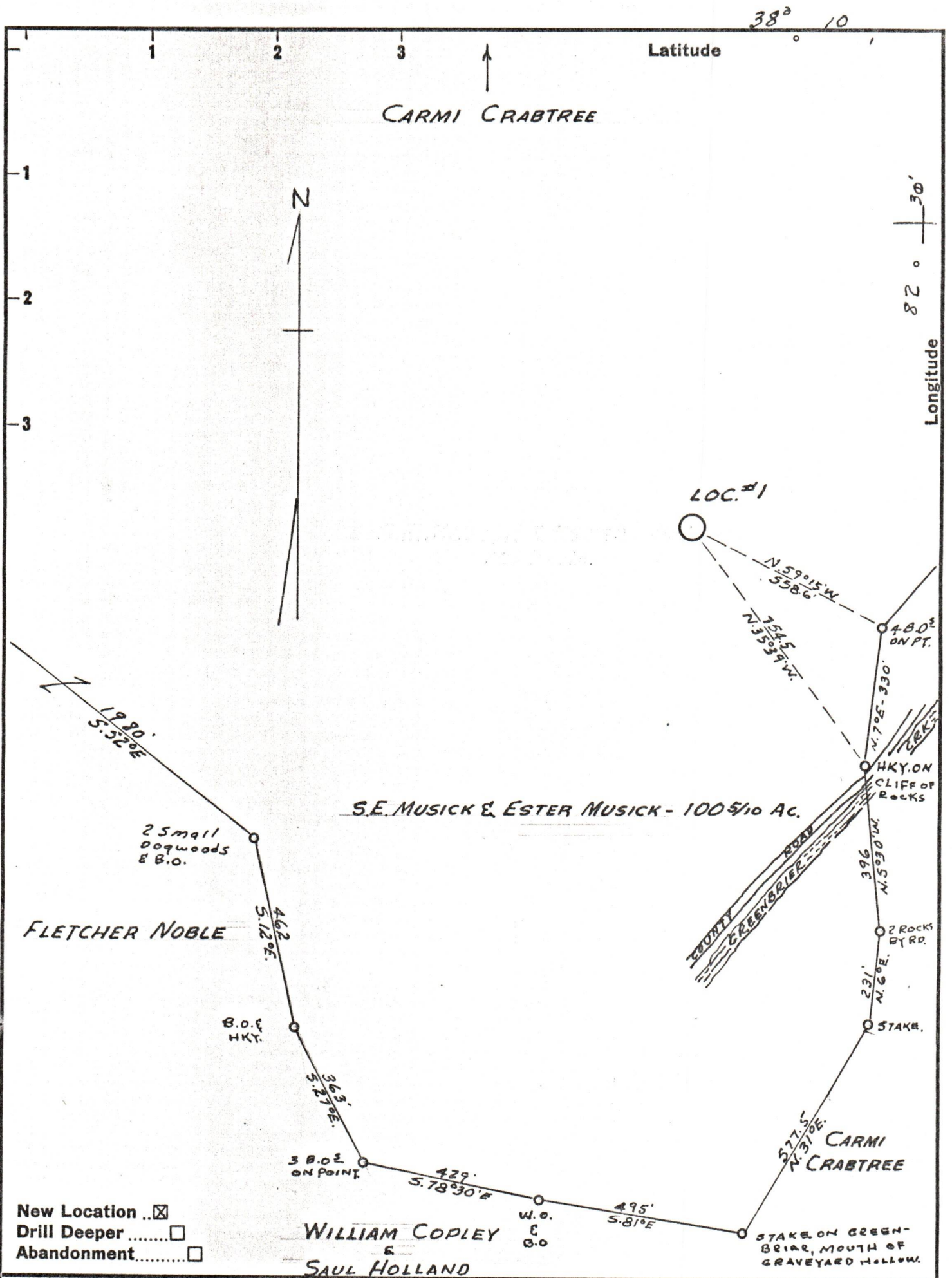
Liner	Location		Amount	Packer	Location		
PLUGS USED AND DEPTH PLACED			BRIDGES		CASING AND TUBING		
CEMENT-THICKNESS	WOOD-SIZE	LEAD	CONSTRUCTION-LOCATION		RECOVERED	SIZE	LOST

Drillers' Names _____

Remarks: _____

_____ I hereby certify I visited the above well on this date.
DATE

DISTRICT WELL INSPECTOR
10/27/2023



New Location
 Drill Deeper
 Abandonment

Company	WEBSTER MYERS
Address	161A-14th AVE HUNTINGTON, W.VA
Farm	S.E. MUSICK & ESTER MUSICK
Tract	Acres 100 $\frac{5}{10}$ Lease No.
Well (Farm) No.	1 Serial No.
Elevation (Spirit Level)	100
Quadrangle	LOUISA
County	WAYNE District BUTLER
Engineer	L. E. Harrison
Engineer's Registration No.	779
File No.	Drawing No.
Date	FEB. 27, 1961 Scale 1" = 300'

CORRECTED
 STATE OF WEST VIRGINIA
 DEPARTMENT OF MINES
 OIL AND GAS DIVISION
 CHARLESTON

WELL LOCATION MAP
 FILE NO. WAY-1345

10/27/2023

+ Denotes location of well on United States Topographic Maps, scale 1 to 62,500, latitude and longitude lines being represented by border lines as shown.

- Denotes one inch spaces on border line of original tracing.