



STATE OF WEST VIRGINIA
DEPARTMENT OF MINES
OIL AND GAS DIVISION

NOTICE OF PROPOSED LOCATION OF OIL AND GAS WELL

To THE DEPARTMENT OF MINES,
Charleston, W. Va.

Koontz & Zimmerman
~~COAL OPERATOR OR COAL OWNER~~ not operated
Wayne, W. Va.
ADDRESS
COAL OPERATOR OR COAL OWNER

Dyer & Ferzacca
NAME OF WELL OPERATOR
Wayne, W. Va.
COMPLETE ADDRESS
July 1st, 1961
PROPOSED LOCATION

Koontz & Zimmerman
OWNER OF MINERAL RIGHTS
Wayne, W. Va.
ADDRESS

Lincoln District
Wayne County
Well No. F-2 38°05' 82°25' E. 950'

Koontz & Zimmerman Farm
371 Acres

GENTLEMEN:
The undersigned well operator is entitled to drill upon the above named farm or tract of land for oil and gas, having fee title thereto, (or as the case may be) under grant or lease dated March 30th, 1961, made by Assigned by O. I. Gas Co., to Dyer & Ferzacca, and recorded on the 30th day of March, 1961, in the office of the County Clerk for said County in Book 9, page 422.

The enclosed plat was prepared by a competent engineer and shows the proposed location of a well to be drilled for oil and gas by the undersigned well operator on the farm and in the Magisterial District and County above named, determined by survey and courses and distances from two permanent points, or land marks.


The undersigned well operator is informed and believes there are no coal operators operating beds of coal beneath said farm or tract of land on which said well is located, or within 500 feet of the boundaries of the same, who have mapped their workings and filed their maps as required by law, excepting the coal operators or coal owners (if any) above named as addressees.

The above named coal operators or coal owners (if any) are notified that any objections they may desire to make to such proposed location, or which they are required to make by Section 3 of said Code, if the drilling of a well at said proposed location will cause a dangerous condition in or about their respective coal mines, must be received by, or filed with the Department of Mines within ten* days from the receipt of a copy of this notice and accompanying plat by said Department. Said coal operators are further notified that forms for use in making such objections will be furnished to them by the Department of Mines promptly on request and that all such objections must set forth as definitely as is reasonably possible the ground or grounds on which such objections are based and indicate the direction and distance the proposed location should be moved to overcome same.

(The next paragraph is to be completed only in Department's copy.)
Copies of this notice and the enclosed plat were mailed by registered mail, or delivered to the above named coal operators or coal owners at their above shown respective address _____ day _____ before, or on the same day with the mailing or delivery of this copy to the Department of Mines at Charleston, West Virginia.

Very truly yours,

Dwyer & Ferzacca
WELL OPERATOR
Jacob Dyer
STREET
Wayne
CITY OR TOWN
West Virginia.
STATE



Address of Well Operator }

10/27/2023

*Section 3 If no such objections be filed or be found by the department of mines, within said period of ten days from the receipt of said notice and plat by the department of mines, to said proposed location, the department shall forthwith issue to the well operator a drilling permit reciting the filing of such plat, that no objections have been made by the coal operators to the location, or found thereto by the department, and that the same is approved and the well operator authorized to proceed to drill at said location.

1359

WAY-1359 PERMIT NUMBER

STATE OF WEST VIRGINIA
DEPARTMENT OF MINES
OIL AND GAS DIVISION

NOTICE OF PROPOSED LOCATION OF OIL AND GAS WELL

To the Public:
Clarksburg, W. Va.

Koontz & Zimmerman
not operated
Wayne, W. Va.

July 1st

Lincoln

Wayne

W. Va.

Koontz & Zimmerman

Koontz & Zimmerman

Wayne, W. Va.

Assigned by O. I. Gas Co.
30th

March 30th, 1961

Dyer & Ferrasco

March, 1961

432

Dyer & Ferrasco

Wayne

West Virginia

10/27/2023

August 3, 1961

Mr. Jack Dyer
Dyer and Ferzacca
Wayne, West Virginia

Dear Mr. Dyer:

Enclosed are permits for drilling the following wells -

<u>Permit No.</u>	<u>Well No.</u>	<u>Farm</u>	<u>District</u>	<u>County</u>
WAY-1359	F-2	Koontz & Zimmerman	Lincoln	Wayne
WAY-1360	F-1	Koontz and Zimmerman	Lincoln	Wayne

Please post one copy of each permit at the well site and send us two copies of the well record when drilling is completed.

Please note the enclosed directive regarding casing of oil and gas wells.

Very truly yours,

Assistant Director
OIL AND GAS DIVISION

NG/n
enclosures
cc Mr. Kenneth E. Butcher, Inspector

Mr. R. C. Tucker, Assistant
State Geologist

10/27/2023

Dyer and Ferzacca
Wayne, West Virginia

PERMIT NO. WAY-1359 and J
Well Nos. F-2 and F-1
Lincoln District
Wayne County
Koontz and Zimmerman Farm

August 3, 1961

WEST VIRGINIA SECURITIES LAW

* * * * *

SALE OF UNDIVIDED INTERESTS

IN

OIL, GAS AND OTHER MINERAL PRODUCTION

ATTENTION IS CALLED TO THE WEST VIRGINIA SECURITIES LAW. WITH CERTAIN EXCEPTIONS THIS LAW REQUIRES THAT STOCK OR OTHER SECURITIES OFFERED FOR SALE IN WEST VIRGINIA MUST BE REGISTERED, AND THAT THE SAME MUST BE SOLD THROUGH A REGISTERED DEALER (WITH CERTAIN EXCEPTIONS). THIS LAW PROVIDES PENALTIES FOR VIOLATION OF THE SAME.

UPON REQUEST, FORMS AND INSTRUCTIONS, FOR THE PURPOSE OF COMPLYING WITH THIS ACT, MAY BE HAD FROM THE STATE AUDITOR, CHARLESTON, WEST VIRGINIA. IN MAKING REQUEST FOR FORMS PLEASE ADVISE THE KIND OF SECURITIES YOU EXPECT TO OFFER FOR SALE.

SECTION 2 (a) OF ARTICLE I OF THE WEST VIRGINIA SECURITIES LAW DEFINES SECURITIES AS FOLLOWS:

"SECURITY" SHALL INCLUDE ANY.....SHARE, SUBSCRIPTION OR CERTIFICATE OF INTEREST IN OIL, GAS OR OTHER MINERAL RIGHTS, LEASEHOLDS, PROPERTY OR ROYALTIES, OR ANY BENEFICIAL INTEREST IN OR TITLE TO PROPERTY....."

* * * * *

10/27/2023

November 15, 1961

Mr. Jack Byer
Dyer and Ferzacca
Wayne, West Virginia

Dear Mr. Dyer:

Please send us two copies of the completion drilling record for Well No. F-2 on Koontz & Zimmerman Farm, Lincoln District, Wayne County - Permit WAY-1359, and Well No. G-1 on Koontz and Zimmerman Farm, Lincoln District, Wayne County - Permit WAY-1360.

Forms OG-10 are enclosed and we will appreciate the information as soon as possible.

Very truly yours,

Assistant Director
OIL AND GAS DIVISION


MG/d

cc: Mr. Kenneth E. Butcher, Inspector

Enclosure

10/27/2023

Formation	Color	Hard or Soft	Top	Bottom	Oil, Gas or Water	Depth Found	Remarks
			120	120			
			100	100			
			130	130			
			150	150			
			170	170			
			180	180			
			190	190			
			200	200			
			210	210			
			220	220			
			230	230			
			240	240			
			250	250			
			260	260			
			270	270			
			280	280			
			290	290			
			300	300			
			310	310			
			320	320			
			330	330			
			340	340			
			350	350			
			360	360			
			370	370			
			380	380			
			390	390			
			400	400			
			410	410			
			420	420			
			430	430			
			440	440			
			450	450			
			460	460			
			470	470			
			480	480			
			490	490			
			500	500			
			510	510			
			520	520			
			530	530			
			540	540			
			550	550			
			560	560			
			570	570			
			580	580			
			590	590			
			600	600			
			610	610			
			620	620			
			630	630			
			640	640			
			650	650			
			660	660			
			670	670			
			680	680			
			690	690			
			700	700			
			710	710			
			720	720			
			730	730			
			740	740			
			750	750			
			760	760			
			770	770			
			780	780			
			790	790			
			800	800			



10/27/2023

DEPARTMENT OF MINES
 Date 4.25, 1963
 APPROVED _____, Owner
 By Jak Heger
 Partner
 (Title)



STATE OF WEST VIRGINIA
DEPARTMENT OF MINES
OIL AND GAS DIVISION

Quadrangle Wayne

Permit No. Way-1359

WELL RECORD

Oil or Gas Well Gas
(KIND)

Company Dyer and Ferzacca
Address Box #7, Wayne, W. Va.
Farm Koonce & Zimmerman Acres 371
Location (waters) Lost Creek
Well No. 2 Elev. 950
District Lincoln County Wayne
The surface of tract is owned in fee by Koonce and Zimmerman Address Sharon, Pa.
Mineral rights are owned by Koonce and Zimmerman Address Sharon, Pa.
Drilling commenced 10-11-61
Drilling completed 1-20-62
Date Shot _____ From _____ To _____
With _____
Open Flow 16/10ths Water in 2" Inch
_____ /10ths Merc. in _____ Inch
Volume _____ Cu. Ft.
Rock Pressure 385 lbs. 24 hrs.
Oil _____ bbls., 1st 24 hrs.
WELL ACIDIZED _____

Casing and Tubing	Used in Drilling	Left in Well	Packers
Size			Kind of Packer
16			
13			
10	17	17	Size of
8 1/4	300	300	
6 3/4			Depth set
5 3/16	1267	1267	
3		1545	Perf. top
2			Perf. bottom
Liners Used			Perf. top
			Perf. bottom

CASING CEMENTED 3 1/2 SIZE 1545 No. Ft. 12/29/61 Date

COAL WAS ENCOUNTERED AT _____ FEET _____ INCHES
_____ FEET _____ INCHES _____ FEET _____ INCHES
_____ FEET _____ INCHES _____ FEET _____ INCHES

WELL FRACTURED 30,000 # Sand
450 BBls. Water Perforated 1483 to 1487 1491 to 1495
RESULT AFTER TREATMENT 300,000
ROCK PRESSURE AFTER TREATMENT 385 #
Fresh Water _____ Feet Salt Water 795 Feet 981

Formation	Color	Hard or Soft	Top	Bottom	Oil, Gas or Water	Depth	Remarks
Surface sand			0	19			
slate			19	40			
Broken Sand			40	90			
sand			90	200			
slate			200	305			
sand			305	395			
slate			395	500			
sand			500	715			
line shell			715	805			
slate			805	822			
sand			822	905			
slate + shells			905	1037			1/2 Bailer Water per hour at 1335
sand			1037	1056			
slate + shells			1056	1104			
sand			1104	1170			Gas at 1360
slate + shells			1170	1185			16/10 W in 2"
Little lime			1185	1215			
slate			1215	1237			show Gas at
Big lime			1237	1240			1483 to 1495
Red Injun			1240	1400			
Gray Injun			1400	1465			
slate			1465	1523			
			1523	(over) 1545			



10/27/2023

STATE OF WEST VIRGINIA
DEPARTMENT OF MINES
OIL AND GAS DIVISION

INSPECTOR'S WELL REPORT

Permit No. Way-1359


Oil or Gas Well Gas
(KIND)

Company	Address	Farm	Well No.	District	County	Drilling commenced	Drilling completed	Date shot	Depth of shot	Initial open flow	Open flow after tubing	Volume	Rock pressure	Oil	Fresh water	Salt water	CASING AND TUBING	USED IN DRILLING	LEFT IN WELL	PACKERS	
																	Size			Kind of Packer	
<u>D & F Gas Co.</u>	<u>Wayne, W. Va.</u>	<u>Koontz - Zimmerman</u>	<u># 2</u>			<u>Oct. 21 61</u>	<u>Dec. 15 61</u>			<u>gine 16</u>								16			
							<u>Total depth 1542-</u>											13			
																		10	<u>18-</u>		Size of
																		8 1/4	<u>300-</u>		
																		6 5/8	<u>1008-</u>		Depth set
																		5 3/16	<u>1267-</u>		
																		3			Perf. top
																		2			Perf. bottom
																		Liners Used			Perf. top
																					Perf. bottom
																	CASING CEMENTED _____ SIZE _____ No. FT. _____ Date _____				
																	COAL WAS ENCOUNTERED AT <u>no</u> FEET _____ INCHES _____				
																	FEET _____ INCHES _____ FEET _____ INCHES _____				
																	FEET _____ INCHES _____ FEET _____ INCHES _____				

Drillers' Names Marion Edmund

Remarks: pay in gine & lignite sand also tests
Plans to sand-fract next well.

12-18-61
DATE



W. E. Butcher
DISTRICT WELL INSPECTOR

MG/sm

10/27/2023

cc: Mr. Kenneth Butcher, Inspector

STATE OF WEST VIRGINIA
 DEPARTMENT OF MINES
 OIL AND GAS DIVISION
INSPECTOR'S PLUGGING REPORT

Permit No. _____ Well No. _____

COMPANY _____ ADDRESS _____

FARM _____ DISTRICT _____ COUNTY _____



Filling Material Used _____

Liner _____ Location _____ Amount _____ Packer _____ Location _____

FLUID USED AND DEPTH PLACED			BRIDGES	CASING AND TUBING		
CEMENT-THICKNESS	WEIGHT-DEPTH	LEAD	CONSTRUCTION-LOCATION	RECOVERED	SIZE	LOST

COPY

Dear Mr. Dyer:
 Wayne, West Virginia
 c/o Dyer and Yezasoo
 Mr. Jack Dyer

filed before permit for your Well No. 5 on the Koontz and
 Zimmerman Farm, Lincoln District, Wayne County, can be issued.
 not been able to receive them from you. These data must be
 a number of times for the following well locations and have
 We find that we have requested well drilling records

Drillers' Name	DISTRICT	WELL NO.	FARM	PERMIT NO.
Lincoln		7-2	Koontz & Zimmerman	WAY-1359
Butler		7-1	Roy Copley	WAY-1376
Lincoln		7-3	Revised Koontz & Zimmerman	WAY-1377
Lincoln		7-4	Koontz & Zimmerman	WAY-1419

Some of these locations date back to 1961.

I hereby certify I visited the above on this date.

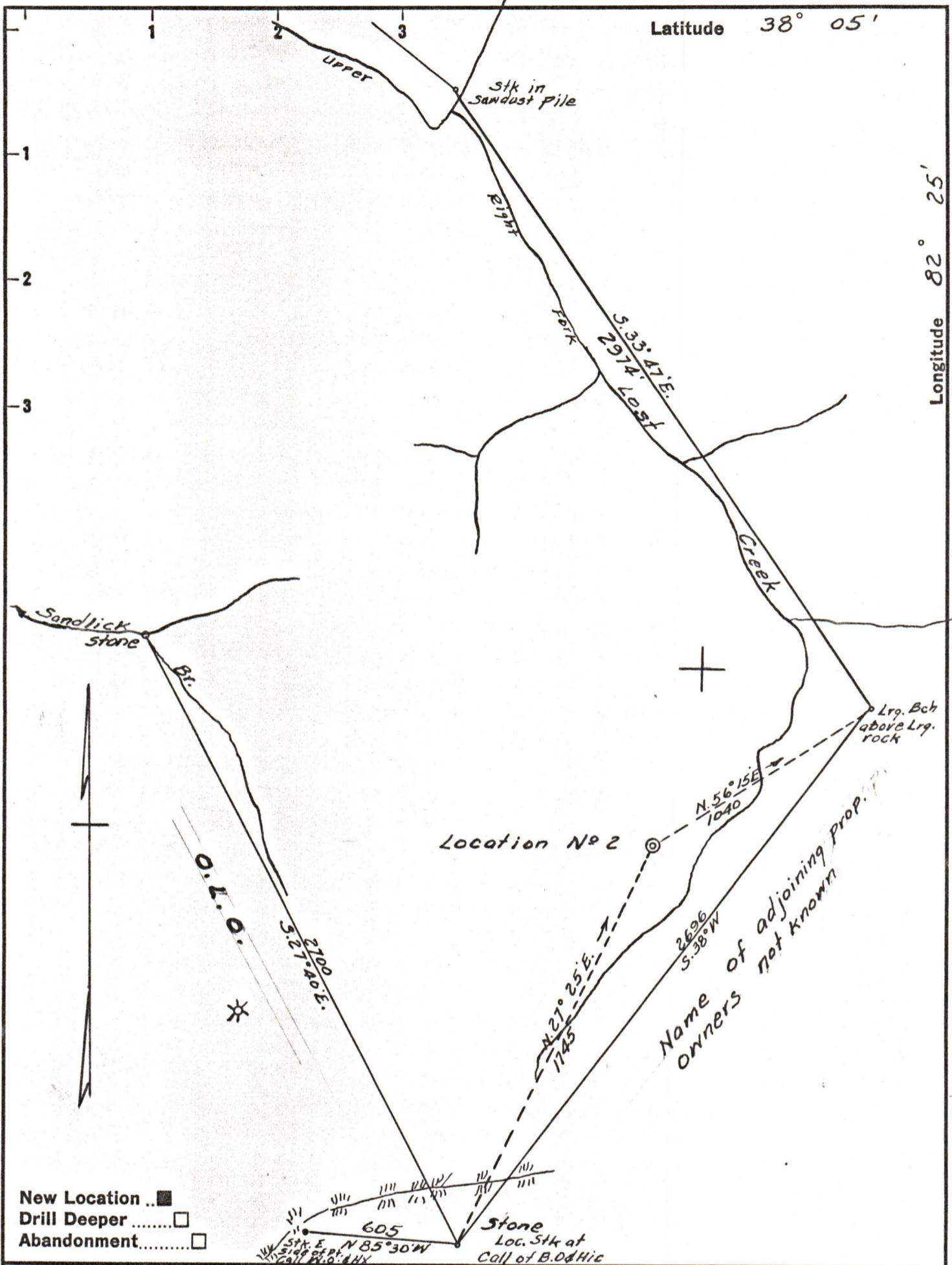
 Yours very truly,

DISTRICT WELL INSPECTOR

Assistant Director
 OIL AND GAS DIVISION

10/27/2023

cc: Mr. Kenneth Butcher, Inspector



Latitude 38° 05'

Longitude 82° 25'

- New Location ..
- Drill Deeper
- Abandonment.....

Company DYER & FERZACCA
 Address WAYNE, W.VA.
 Farm KOONTZ & ZIMMERMAN
 Tract _____ Acres 371 Lease No. _____
 Well (Farm) No. 2 Serial No. _____
 Elevation (Spirit Level) 950
 Quadrangle WAYNE
 County WAYNE District LINCOLN
 Engineer G.C. Ewing
 Engineer's Registration No. 309
 File No. _____ Drawing No. _____
 Date 6-10-61 Scale 1" = 500'

STATE OF WEST VIRGINIA
 DEPARTMENT OF MINES
 OIL AND GAS DIVISION
 CHARLESTON

WELL LOCATION MAP
 FILE NO. WAY-1359 10/27/2023

- + Denotes location of well on United States Topographic Maps, scale 1 to 62,500, latitude and longitude lines being represented by border lines as shown.
- Denotes one inch spaces on border line of original tracing.