



STATE OF WEST VIRGINIA
DEPARTMENT OF MINES
OIL AND GAS DIVISION

NOTICE OF PROPOSED LOCATION OF OIL AND GAS WELL

To THE DEPARTMENT OF MINES,
Charleston, W. Va.

Mary G. Davis et al

COAL OPERATOR OR COAL OWNER

Pritchard, West Virginia

ADDRESS

COAL OPERATOR OR COAL OWNER

ADDRESS

Same

OWNER OF MINERAL RIGHTS

ADDRESS

OWENS, LIBBEY-OWENS GAS DEPARTMENT

NAME OF WELL OPERATOR

P. O. Box 4168, Charleston 4, W. Va.

COMPLETE ADDRESS

October 30, 19 61

PROPOSED LOCATION

Butler District

Wayne County

Well No. 3 (Serial No. 1149) 6.700.77

Mary G. Davis Farm

66 Acres

GENTLEMEN:

The undersigned well operator is entitled to drill upon the above named farm or tract of land for oil and gas, ~~having fee title thereto, (or as the case may be)~~ under grant or lease dated June 12, 1958, made by Mary Goldie Davis et al, to Owens-Illinois Glass Co. & Libbey-Owens-Ford Glass Co., and recorded on the 30th day of August, 1958, in the office of the County Clerk for said County in Book 49, page 98.

The enclosed plat was prepared by a competent engineer and shows the proposed location of a well to be drilled for oil and gas by the undersigned well operator on the farm and in the Magisterial District and County above named, determined by survey and courses and distances from two permanent points, or land marks.

The undersigned well operator is informed and believes there are no coal operators operating beds of coal beneath said farm or tract of land on which said well is located, or within 500 feet of the boundaries of the same, who have mapped their workings and filed their maps as required by law, excepting the coal operators or coal owners (if any) above named as addressees.

The above named coal operators or coal owners (if any) are notified that any objections they may desire to make to such proposed location, or which they are required to make by Section 3 of said Code, if the drilling of a well at said proposed location will cause a dangerous condition in or about their respective coal mines, must be received by, or filed with the Department of Mines within ten* days from the receipt of a copy of this notice and accompanying plat by said Department. Said coal operators are further notified that forms for use in making such objections will be furnished to them by the Department of Mines promptly on request and that all such objections must set forth as definitely as is reasonably possible the ground or grounds on which such objections are based and indicate the direction and distance the proposed location should be moved to overcome same.

(The next paragraph is to be completed only in Department's copy.)

Copies of this notice and the enclosed plat were mailed by registered mail, or delivered to the above named coal operators or coal owners at their above shown respective address day before, or on the same day with the mailing or delivery of this copy to the Department of Mines at Charleston, West Virginia.

Very truly yours,

OWENS, LIBBEY-OWENS GAS DEPARTMENT

WELL OPERATOR

P. O. Box 4168

STREET

Charleston 4,


CITY OR TOWN

10/27/2023

West Virginia

STATE

Address of Well Operator }



*Section 3 If no such objections be filed or be found by the department of mines, within said period of ten days from the receipt of said notice and plat by the department of mines, to said proposed location, the department shall forthwith issue to the well operator a drilling permit reciting the filing of such plat, that no objections have been made by the coal operators to the location, or found thereto by the department, and that the same is approved and the well operator authorized to proceed to drill at said location.

1383



STATE OF WEST VIRGINIA
DEPARTMENT OF MINES
OIL AND GAS DIVISION

NOTICE OF PROPOSED LOCATION OF OIL AND GAS WELL

Proposed Location: Section 3 (part of 1/4), T. 37 N., R. 10 E., S. 10 W., Lincoln Co., West Virginia

Owner: West Virginia Gas Company

Proposed Location: Section 3 (part of 1/4), T. 37 N., R. 10 E., S. 10 W., Lincoln Co., West Virginia

Owner: West Virginia Gas Company

The undersigned will operate a well on the above described land for the purpose of producing oil and gas. The proposed location of the well is shown on the attached map. The proposed location of the well is shown on the attached map. The proposed location of the well is shown on the attached map.

The proposed location of the well is shown on the attached map. The proposed location of the well is shown on the attached map. The proposed location of the well is shown on the attached map. The proposed location of the well is shown on the attached map. The proposed location of the well is shown on the attached map.

West Virginia Gas Company
T. 37 N., R. 10 E., S. 10 W.
Lincoln Co., West Virginia

10/27/2023

Approved by the State Engineer: _____
Date: _____

November 11, 1961

Owens, Libbey-Owens Gas Department
P. O. Box 4168
Charleston 4, West Virginia

Att: Mr. A. H. Smith

Gentlemen:

Enclosed is Permit WAY-1383 for drilling Well
No. 3-S-1149 on Mary G. Davis Lease, Butler District,
Wayne County.

Very truly yours,

Assistant Director
OIL AND GAS DIVISION

MG/jb
enclosure

cc: Mr. Kenneth E. Butcher, Inspector

Mr. R. C. Tucker, Assistant
State Geologist

10/27/2023

Formation	Color	Hard or Soft	Top / 8	Bottom	Oil, Gas or Water	Depth Found	Remarks
Maxton Sand	White	Med.	1042	1045	SIM 1045 = Sand IM 1045		
			Total Depth 1045		Installed 7" casing at 1045 with a Parmaco Midget bottom hole packer set from 1045'4" to 1043'4"		
					Test on 8-5/8" csg. head = 499 MCF		
					12-29-61 (3:00 PM)		
					Pulled 1045'4" of 7" casing		
					Packer rubber left in hole		
					Final Open Flow:		
					Maxton Sand		499 MCF

10/27/2023

Date January 16, 19 62

APPROVED OWENS, LIBBEY-OWENS GAS DEPARTMENT, Owner

By A. H. Smith
A. H. Smith, Mgr. (Title) Land, Engrg. & Geol.



STATE OF WEST VIRGINIA
DEPARTMENT OF MINES
OIL AND GAS DIVISION 18

Quadrangle Louisa

Permit No. Way-1383

WELL RECORD

Oil or Gas Well GAS
(KIND)

Company OWENS, LIBBEY-OWENS GAS DEPARTMENT
Address P. O. Box 4168, Charleston 4, W. Va.
Farm Mary G. Davis Acres 66

Location (waters) _____
Well No. 3 (Serial No. 1149) Elev. 700.71
District Butler County Wayne

The surface of tract is owned in fee by _____
Address _____

Mineral rights are owned by Mary G. Davis, Agent
R.F.D. #2 Address Pritchard, W. Va.

Drilling commenced 11-29-61

Drilling completed 12-21-61

Date Shot _____ From _____ To _____

With _____

Open Flow _____ /10ths Water in _____ Inch
_____ /10ths Merc. in _____ Inch

Volume Maxton Sand 499 M Cu. Ft.

Rock Pressure 388 lbs. 48 hrs.

Oil _____ bbls., 1st 24 hrs.

WELL ACIDIZED _____

WELL FRACTURED _____

RESULT AFTER TREATMENT _____

ROCK PRESSURE AFTER TREATMENT _____


Fresh Water 210 Feet 470, Salt Water 860 Feet

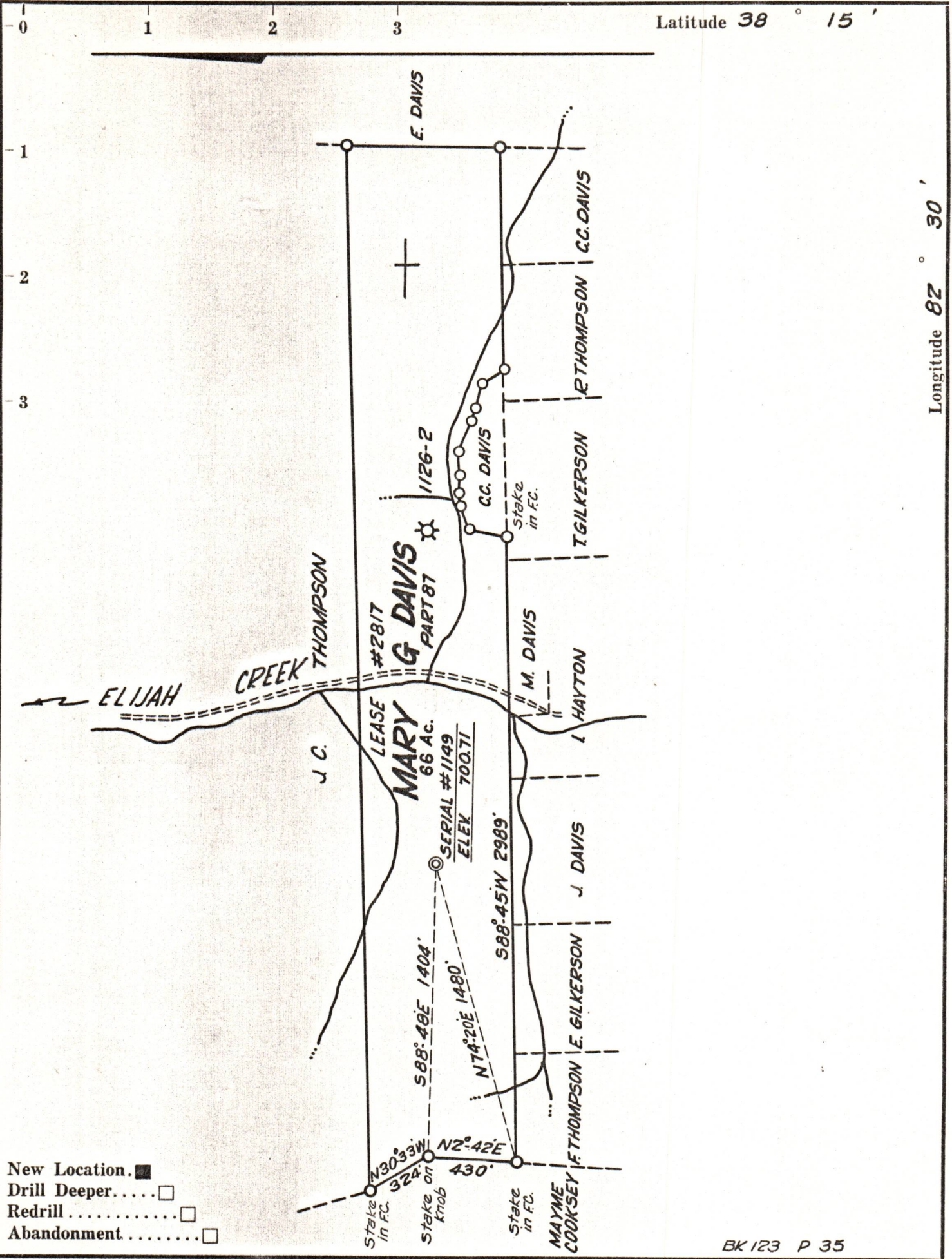
Casing and Tubing	Used in Drilling	Left in Well	Packers
Size			Kind of Packer _____
16			<u>Parmaco Anchor Pkr.</u>
13			Size of _____
10 - 3/4"	<u>361'2"</u>	<u>361'2"</u>	<u>8-5/8" x 10-3/4" x 16'</u>
8 5/8"	<u>1026'10"</u>	<u>1026'10"</u>	Depth set _____
8 7/8" 7"	<u>1045'4"</u>	<u>Pulled</u>	<u>1025 - 1028</u>
5 3/16			Perf. top _____
3			Perf. bottom _____
2			Perf. top _____
Liners Used			Perf. bottom _____

CASING CEMENTED _____ SIZE _____ No. Ft. _____ Date _____

COAL WAS ENCOUNTERED AT 206 FEET 60 INCHES
____ FEET _____ INCHES _____ FEET _____ INCHES
____ FEET _____ INCHES _____ FEET _____ INCHES

Formation	Color	Hard or Soft	Top	Bottom	Oil, Gas or Water	Depth	Remarks
Clay	Blue	Soft	0	64			
Sand	Blue	Soft	64	84			
Slate	Blue	Soft	84	102			
Slate	White	Soft	102	206			
Coal	Dark	Soft	206	211	Fresh water 210'		
Slate	White	Soft	211	249			
Sand	Blue	Soft	249	265			
Slate	Blue	Soft	265	280			
Slate	White	Soft	280	318			
Sand	White	Hard	318	346			
Sl & Shls	Dark	Med.	346	470	SIM 363'		
Sand	White	Med.	470	480	Installed 10-3/4" casing at 363'		
Slate	Dark	Med.	480	507	Water 470' 1 BPH		
Sl & Shls	White	Hard	507	655			
S. Sand	White	Hard	655	680			
Slate	White	Soft	680	690			
S. Sand	White	Med.	690	720			
Slate	White	Soft	720	767			
Slate	Dark	Soft	767	842			
Salt Sand	White	Med.	842	993	Water at 860'		
Slate	Dark	Soft	993	1018			
Maxton Sand Grey	Grey	Med.	1018	1042	SIM 1041 = Sand IM 1047		
					Gas 1041' (3:15 A.M. 10/27/2023)		
					Test 10:35 A.M. 245 MCF		
					Installed 8-5/8" casing at 1032' set on shoe and Parmaco packer from 1025' to 1028'		
					Open Flow test: 379 MCF		





- New Location.
- Drill Deeper.
- Redrill.
- Abandonment.

BK 123 P 35

Company OWENS, LIBBEY-OWENS GAS DEPT.
 Address BOX 4168 CHARLESTON, W.VA.
 Farm MARY G DAVIS
 PART 87
 Tract _____ Acres 66 Lease No. 2817
 Well (Farm) No. 3 Serial No. 1149
 Elevation (Spirit Level) 700.71
 Quadrangle LOUISA
 County WAYNE District BUTLER
 Engineer T.S. Flournoy
 Engineer's Registration No. 269
 File No. _____ Drawing No. _____
 Date OCT. 30, 1961 Scale 1" = 600 FT.

STATE OF WEST VIRGINIA
 DEPARTMENT OF MINES
 OIL AND GAS DIVISION
 CHARLESTON

WELL LOCATION MAP
 FILE NO. WAY-1383 10/27/2023

+ Denotes location of well on United States Topographic Maps, scale 1 to 62,500, latitude and longitude lines being represented by border lines as shown.

— Denotes one inch spaces on border line of original tracing.