



STATE OF WEST VIRGINIA  
DEPARTMENT OF MINES  
OIL AND GAS DIVISION

NOTICE OF PROPOSED LOCATION OF OIL AND GAS WELL

To The DEPARTMENT OF MINES,  
Charleston, W. Va.

None  
COAL OPERATOR OR COAL OWNER

ADDRESS

COAL OPERATOR OR COAL OWNER

ADDRESS

Nancy E. Copley  
4504 Magazine Ave., Huntington, W. Va.  
OWNER OF MINERAL RIGHTS

ADDRESS

GENTLEMEN:

The undersigned well operator is entitled to drill upon the above named farm or tract of land for oil and gas, having fee title thereto, (or as the case may be) under grant or lease dated Aug. 13, 1958, made by Nancy E. Copley (widow), to Owens-Illinois Glass Co. & Libbey Owens Ford Glass Co. and recorded on the 26 day of January, 1959, in the office of the County Clerk for said County in Book 49, page 338.

The enclosed plat was prepared by a competent engineer and shows the proposed location of a well to be drilled for oil and gas by the undersigned well operator on the farm and in the Magisterial District and County above named, determined by survey and courses and distances from two permanent points, or land marks.

The undersigned well operator is informed and believes there are no coal operators operating beds of coal beneath said farm or tract of land on which said well is located, or within 500 feet of the boundaries of the same, who have mapped their workings and filed their maps as required by law, excepting the coal operators or coal owners (if any) above named as addressees.

The above named coal operators or coal owners (if any) are notified that any objections they may desire to make to such proposed location, or which they are required to make by Section 3 of said Code, if the drilling of a well at said proposed location will cause a dangerous condition in or about their respective coal mines, must be received by, or filed with the Department of Mines within ten\* days from the receipt of a copy of this notice and accompanying plat by said Department. Said coal operators are further notified that forms for use in making such objections will be furnished to them by the Department of Mines promptly on request and that all such objections must set forth as definitely as is reasonably possible the ground or grounds on which such objections are based and indicate the direction and distance the proposed location should be moved to overcome same.

(The next paragraph is to be completed only in Department's copy.)


Copies of this notice and the enclosed plat were mailed by registered mail, or delivered to the above named coal operators or coal owners at their above shown respective address \_\_\_\_\_ day \_\_\_\_\_ before, or on the same day with the mailing or delivery of this copy to the Department of Mines at Charleston, West Virginia.

Very truly yours,

Frank Adkins

WELL OPERATOR  
2003 Adams Ave.  
STREET  
Huntington  
CITY OR TOWN  
W. Va.  
STATE

Address of Well Operator }



10/27/2023

\*Section 3. If no such objections be filed or be found by the department of mines, within said period of ten days from the receipt of said notice and plat by the department of mines, to said proposed location, the department shall forthwith issue to the well operator a drilling permit reciting the filing of such plat, that no objections have been made by the coal operators to the location, or found thereto by the department, and that the same is approved and the well operator authorized to proceed to drill at said location.

1385



STATE OF WEST VIRGINIA  
DEPARTMENT OF MINES  
OIL AND GAS DIVISION

NOTICE OF PROPOSED LOCATION OF OIL AND GAS WELL

To The Department of Mines  
Charleston, W. Va.

None

DATE OF DEPOSIT OF COOPERATIVE

ADDRESS

1514 Avenue C, Huntington, W. Va.  
3003 Adams Ave., Huntington, W. Va.

Nov. 1, 1961

PROPOSED LOCATION

Butler

Wayne

Nancy E. Copley  
404 Magazine Ave., Huntington, W. Va.

William Copley

January, 1959

333

49

The undersigned well operator is entitled to drill upon the above named tract of land for oil and gas, having for this purpose, on the 1st day of August, 1958, filed in the office of the State of West Virginia a plat of the above named tract of land for the purpose of showing the location of the proposed well and the location of the proposed well. The proposed well is located on the above named tract of land in the County of Wayne, State of West Virginia, and the location of the proposed well is shown on the attached plat. The proposed well is located on the above named tract of land in the County of Wayne, State of West Virginia, and the location of the proposed well is shown on the attached plat. The proposed well is located on the above named tract of land in the County of Wayne, State of West Virginia, and the location of the proposed well is shown on the attached plat.

*[Signature]*

3003 Adams Ave.

Huntington

W. Va.

10/27/2023

November 7, 1961

Mr. Frank Adkins  
2003 Adams Avenue  
Huntington, West Virginia

Dear Mr. Adkins:

We are in receipt of your application for permit to drill Well No. 1 on the William Copley Farm, Butler District, Wayne County. The map showing the survey indicates the well is to be drilled by Webster Myers Company

Please advise us on this matter.

Very truly yours,

Assistant Director  
OIL AND GAS DIVISION

MG/mc

cc: Mr. Kenneth Butcher, Inspector

10/27/2023

November 11, 1961

Mrs. M. E. Griffith  
Assistant Director  
Oil and Gas Division  
Department of Mines

Dear Mrs. Griffith:

In relation to the application for permit  
to drill Well No. 1 on the William Copley  
farm, Butler District, Wayne County.  
The drilling permit is to be in Webster  
Myers name.  
Thank you.

Yours very truly,

*Frank Adkins*



10/27/2023

November 17, 1961

Mr. Webster Myers  
1614 Seventh Avenue  
Huntington, West Virginia

Dear Mr. Myers:

Enclosed is Permit WAY-1385 for drilling Well No. 1 on William Copley Lease, Butler District, Wayne County.

Please post one copy of permit at the well site and send us two copies of the well record when drilling is completed.

Please refer to directive regarding casing of oil and gas wells sent you previously.

Very truly yours,

Assistant Director  
OIL AND GAS DIVISION

MG/jb  
enclosure

cc: Mr. Kenneth E. Butcher, Inspector

Mr. R. C. Tucker, Assistant  
State Geologist

bc: Mr. C. E. Roberts, Deputy  
Securities Commissioner

10/27/2023





STATE OF WEST VIRGINIA  
DEPARTMENT OF MINES  
OIL AND GAS DIVISION

WELL RECORD

*Dry*  
*oil*  
(KIND)

Permit No. Way- 1385

Oil or Gas Well \_\_\_\_\_  
(KIND)


Company Webster Myers Et Al  
 Address 1614 - 7th Ave., Huntington, W. Va  
 Farm Wm. Copley Acres 121  
 Location (waters) Greenbrier  
 Well No. 1 Elev. 702  
 District Butler County Wayne  
 The surface of tract is owned in fee by Wm. & Nancy Copley  
4504 Magazine Ave Address  
 Mineral rights are owned by Same  
 Address \_\_\_\_\_  
 Drilling commenced Nov. 3, 1961  
 Drilling completed Dec. 19, 1961  
 Date Shot \_\_\_\_\_ From 1957 To 2022  
 With Total 5900 # Gelatin

Casing and Tubing	Used in Drilling	Left in Well	Packers
Size			
16			Kind of Packer
13			
10	20	<i>20'</i>	Size of
8 1/4	238	<i>238'</i>	
6 1/2	1512	<i>1512</i>	Depth set
5 3/16	133	133	
3			Perf. top
2			Perf. bottom
Liners Used			Perf. top
			Perf. bottom

Open Flow \_\_\_\_\_ /10ths Water in \_\_\_\_\_ Inch  
 \_\_\_\_\_ /10ths Merc. in \_\_\_\_\_ Inch  
 Volume \_\_\_\_\_ Cu. Ft.  
 Rock Pressure \_\_\_\_\_ lbs. \_\_\_\_\_ hrs.  
 Oil Show Natural After, Shot 1 bbls., 1st 24 hrs.  
 Fresh water 135 feet  
 Salt water 835 feet

CASING CEMENTED	SIZE	No. Ft.	Date
COAL WAS ENCOUNTERED AT	FEET	INCHES	
	FEET	INCHES	FEET INCHES
	FEET	INCHES	FEET INCHES

Formation	Color	Hard or Soft	Top	Bottom	Oil, Gas or Water	Depth Found	Remarks
Surface			0	10			
Slate				15			
Rock				18			
Slate				40			
Sand				45			
Slate				95			
Sand				115			
Slate				125			
Sand				140	Water	135	
Slate				160			
Shell	Black			165			
Slate				185			
Sand				220			
Slate				375			
Sand				435			
Slate				455			
Sand				530			
Slate and Shells				575			
Slate	Black			655			
Sand				690			
Slate				710			
Shell				720			
Slate				800			
Salt Sand				910	Water	835	Salt, Hole Full
Slate				940			
Sand				1112			
Slate				1135			
Big Lime				1320			
Injun Sand				1430			
Slate and Shell				1440			
Sand				1465			
Slate and Shells				1510			
Shell				1525			
Slate and Shells				1891			
Slate				1900			
Slate and Shells				1945			
Coffee Shale				1957			
Berea Gret Sand				2040			
Total				2057			



10/27/2023

STATE OF WEST VIRGINIA  
DEPARTMENT OF MINES  
OIL AND GAS DIVISION

INSPECTOR'S WELL REPORT


Permit No. Way-1385

Oil or Gas Well oil  
(KIND)

Company Webster Myers  
 Address Huntington, W. Va.  
 Farm William Capley  
 Well No. 1  
 District Butler County Wayne  
 Drilling commenced 11-3-61  
 Drilling completed \_\_\_\_\_ Total depth \_\_\_\_\_  
 Date shot \_\_\_\_\_ Depth of shot \_\_\_\_\_  
 Initial open flow \_\_\_\_\_ /10ths Water in \_\_\_\_\_ Inch  
 Open flow after tubing \_\_\_\_\_ /10ths Merc. in \_\_\_\_\_ Inch  
 Volume \_\_\_\_\_ Cu. Ft.  
 Rock pressure \_\_\_\_\_ lbs. \_\_\_\_\_ hrs.  
 Oil \_\_\_\_\_ bbls., 1st 24 hrs.  
 Fresh water 135 feet 1 barrel per hr. feet  
 Salt water 835 feet hole full feet

CASING AND TUBING	USED IN DRILLING	LEFT IN WELL	PACKERS
Size			Kind of Packer
16			
13			
10	<u>15</u>		Size of
8 1/4	<u>238</u>		
6 5/8	<u>1512</u>		Depth set
5 3/16			
3			Perf. top
2			Perf. bottom
Liners Used			Perf. top
			Perf. bottom

CASING CEMENTED \_\_\_\_\_ SIZE \_\_\_\_\_ No. FT. \_\_\_\_\_ Date \_\_\_\_\_  
 COAL WAS ENCOUNTERED AT \_\_\_\_\_ FEET \_\_\_\_\_ INCHES  
 \_\_\_\_\_ FEET \_\_\_\_\_ INCHES  
 \_\_\_\_\_ FEET \_\_\_\_\_ INCHES



Drillers' Names Robert Adkins

Remarks: Cleaning out  
Small show of oil in herea sand.  
Cable tools.  
Total depth 2040-

12-24-61  
DATE

K. E. Butcher  
DISTRICT WELL INSPECTOR

10/27/2023



STATE OF WEST VIRGINIA  
 DEPARTMENT OF MINES  
 OIL AND GAS DIVISION  
**INSPECTOR'S PLUGGING REPORT**

Permit No. \_\_\_\_\_ Well No. \_\_\_\_\_

COMPANY \_\_\_\_\_ ADDRESS \_\_\_\_\_

FARM \_\_\_\_\_ DISTRICT \_\_\_\_\_ COUNTY \_\_\_\_\_

Filling Material Used \_\_\_\_\_

Liner	Location	Amount	Packer	Location		
PLUGS USED AND DEPTH PLACED			BRIDGES	CASING AND TUBING		
CEMENT-THICKNESS	WOOD-SIZE	LEAD	CONSTRUCTION-LOCATION	RECOVERED	SIZE	LOST

Drillers' Names \_\_\_\_\_

Remarks: \_\_\_\_\_

\_\_\_\_\_ I hereby certify I visited the above well on this date.  
DATE

DISTRICT WELL INSPECTOR  
**10/27/2023**

STATE OF WEST VIRGINIA  
DEPARTMENT OF MINES  
OIL AND GAS DIVISION

**INSPECTOR'S PLUGGING REPORT**

Permit No. Way-1385P Well No. 1

COMPANY Walter Myers ADDRESS Huntington, W. Va.

FARM William Copley DISTRICT Butler COUNTY Wayne

Filling Material Used Stone Clay Cement

Liner Location Amount Packer Location

PLUGS USED AND DEPTH PLACED			BRIDGES	CASING AND TUBING		
CEMENT-THICKNESS	WOOD-SIZE	LEAD	CONSTRUCTION-LOCATION	RECOVERED	SIZE	LOST
1890'-1900'			Perm. bridge 1900'- Stone 1885'-1890'			

Drillers' Names Bud Adkins

Remarks:



3-28-62 I hereby certify I visited the above well on this date.  
DATE

K. E. Butcher  
DISTRICT WELL INSPECTOR

10/27/2023

STATE OF WEST VIRGINIA  
DEPARTMENT OF MINES  
OIL AND GAS DIVISION

INSPECTOR'S WELL REPORT

Permit No. \_\_\_\_\_

Oil or Gas Well \_\_\_\_\_  
(KIND)

Company _____ Address _____ Farm _____ Well No. _____ District _____ County _____ Drilling commenced _____ Drilling completed _____ Total depth _____ Date shot _____ Depth of shot _____ Initial open flow _____ /10ths Water in _____ Inch Open flow after tubing _____ /10ths Merc. in _____ Inch Volume _____ Cu. Ft. Rock pressure _____ lbs. _____ hrs. Oil _____ bbls., 1st 24 hrs. Fresh water _____ feet _____ feet Salt water _____ feet _____ feet	CASING AND TUBING	USED IN DRILLING	LEFT IN WELL	PACKERS
	Size			Kind of Packer _____
	16			
	13			Size of _____
	10			Depth set _____
	8 1/4			
	6 5/8			Perf. top _____
	5 3/16			Perf. bottom _____
	3			Perf. top _____
	2			Perf. bottom _____
	Liners Used _____			Perf. top _____
				Perf. bottom _____

CASING CEMENTED \_\_\_\_\_ SIZE \_\_\_\_\_ No. FT. \_\_\_\_\_ Date \_\_\_\_\_

COAL WAS ENCOUNTERED AT \_\_\_\_\_ FEET \_\_\_\_\_ INCHES

\_\_\_\_\_ FEET \_\_\_\_\_ INCHES \_\_\_\_\_ FEET \_\_\_\_\_ INCHES

\_\_\_\_\_ FEET \_\_\_\_\_ INCHES \_\_\_\_\_ FEET \_\_\_\_\_ INCHES

Drillers' Names \_\_\_\_\_

Remarks:

DATE

DISTRICT WELL INSPECTOR

10/27/2023

STATE OF WEST VIRGINIA  
DEPARTMENT OF MINES  
OIL AND GAS DIVISION

**INSPECTOR'S PLUGGING REPORT**

Permit No. Way-1385P Well No. 1

COMPANY Webster Myers ADDRESS Huntington, W.Va.

FARM William Copley DISTRICT Butler COUNTY Wayne

Filling Material Used Clay stone cement

Liner Location Amount Packer Location

PLUGS USED AND DEPTH PLACED			BRIDGES	CASING AND TUBING		
CEMENT-THICKNESS	WOOD-SIZE	LEAD	CONSTRUCTION-LOCATION	RECOVERED	SIZE	LOST
<u>1590'-1600'</u>			<u>Clay 1600'-1885'</u>			

Drillers' Names Bud Adkins

Remarks:



3-29-62 I hereby certify I visited the above well on this date.  
DATE

H. E. Butcher  
DISTRICT WELL INSPECTOR

10/27/2023

STATE OF WEST VIRGINIA  
DEPARTMENT OF MINES  
OIL AND GAS DIVISION

INSPECTOR'S WELL REPORT

Permit No. \_\_\_\_\_

Oil or Gas Well \_\_\_\_\_  
(KIND)

Company _____ Address _____ Farm _____ Well No. _____ District _____ County _____ Drilling commenced _____ Drilling completed _____ Total depth _____ Date shot _____ Depth of shot _____ Initial open flow _____/10ths Water in _____ Inch Open flow after tubing _____/10ths Merc. in _____ Inch Volume _____ Cu. Ft. Rock pressure _____ lbs. _____ hrs. Oil _____ bbls., 1st 24 hrs. Fresh water _____ feet _____ feet Salt water _____ feet _____ feet	CASING AND TUBING	USED IN DRILLING	LEFT IN WELL	PACKERS
	Size 16 _____ 13 _____ 10 _____ 8 1/4 _____ 6 5/8 _____ 5 3/16 _____ 3 _____ 2 _____ Liners Used _____			
CASING CEMENTED _____ SIZE _____ No. FT. _____ Date _____				
COAL WAS ENCOUNTERED AT _____ FEET _____ INCHES				
_____ FEET _____ INCHES _____ FEET _____ INCHES				
_____ FEET _____ INCHES _____ FEET _____ INCHES				

Drillers' Names \_\_\_\_\_

Remarks:

DATE

DISTRICT WELL INSPECTOR

10/27/2023

STATE OF WEST VIRGINIA  
DEPARTMENT OF MINES  
OIL AND GAS DIVISION

**INSPECTOR'S PLUGGING REPORT**

Permit No. Way-1385P Well No. 1

COMPANY Whester Myers ADDRESS Huntington W. Va.

FARM William Capley DISTRICT Butler COUNTY Wayne

Filling Material Used Clay Stone Cement

PLUGS USED AND DEPTH PLACED			BRIDGES	CASING AND TUBING		
CEMENT-THICKNESS	WOOD-SIZE	LEAD	CONSTRUCTION-LOCATION	RECOVERED	SIZE	LOST
				1512'	7"	

Drillers' Names Bud Atkins

Remarks: Pulling 7" pipe.



B-30-62 I hereby certify I visited the above well on this date.  
DATE

K. E. Butcher  
DISTRICT WELL INSPECTOR

10/27/2023

STATE OF WEST VIRGINIA  
DEPARTMENT OF MINES  
OIL AND GAS DIVISION

INSPECTOR'S WELL REPORT

Permit No. \_\_\_\_\_

Oil or Gas Well \_\_\_\_\_  
(KIND)

		CASING AND TUBING	USED IN DRILLING	LEFT IN WELL	PACKERS
Company _____		Size			
Address _____		16			Kind of Packer _____
Farm _____		13			
Well No. _____		10			Size of _____
District _____ County _____		8 1/4			
Drilling commenced _____		6 5/8			Depth set _____
Drilling completed _____ Total depth _____		5 3/16			
Date shot _____ Depth of shot _____		3			Perf. top _____
Initial open flow _____ /10ths Water in _____ Inch		2			Perf. bottom _____
Open flow after tubing _____ /10ths Merc. in _____ Inch		Liners Used _____			Perf. top _____
Volume _____ Cu. Ft.					Perf. bottom _____
Rock pressure _____ lbs. _____ hrs.		CASING CEMENTED _____ SIZE _____ No. FT. _____ Date _____			
Oil _____ bbls., 1st 24 hrs.		COAL WAS ENCOUNTERED AT _____ FEET _____ INCHES			
Fresh water _____ feet _____ feet		_____ FEET _____ INCHES _____ FEET _____ INCHES			
Salt water _____ feet _____ feet		_____ FEET _____ INCHES _____ FEET _____ INCHES			

Drillers' Names \_\_\_\_\_

Remarks:

DATE

DISTRICT WELL INSPECTOR

10/27/2023

STATE OF WEST VIRGINIA  
DEPARTMENT OF MINES  
OIL AND GAS DIVISION

**INSPECTOR'S PLUGGING REPORT**

Permit No. Way-1385P Well No. 1

COMPANY Webster Myers ADDRESS Huntington, W.Va.  
FARM William Copley DISTRICT Butler COUNTY Wayne


Filling Material Used Clay & Stone Cement

Liner	Location	Amount	Packer	Location
PLUGS USED AND DEPTH PLACED				
CEMENT-THICKNESS	WOOD-SIZE	LEAD	CONSTRUCTION-LOCATION	BRIDGES
				RECOVERED
				SIZE
				LOST
<u>1475-1485-</u>			<u>Perm bridge</u>	
<u>1125-1135-</u>			<u>1490-</u>	
<u>895-905-</u>			<u>Stone</u>	
<u>790-800-</u>			<u>1485-1490-</u>	
			<u>Clay</u>	
			<u>1135-1475-</u>	
			<u>perm. bridge</u>	
			<u>910-</u>	
			<u>Stone</u>	
			<u>905-910-</u>	
			<u>Clay</u>	
			<u>800-895-</u>	

Drillers' Names Bud Adkins

Remarks: Part of this work was done on Sat, 3-31-62

4-2-62 I hereby certify I visited the above well on this date.



K. E. Butcher

DISTRICT WELL INSPECTOR  
**10/27/2023**



STATE OF WEST VIRGINIA  
DEPARTMENT OF MINES  
OIL AND GAS DIVISION

INSPECTOR'S WELL REPORT


Permit No. \_\_\_\_\_

Oil or Gas Well \_\_\_\_\_  
(KIND)

Company _____ Address _____ Farm _____ Well No. _____ District _____ County _____ Drilling commenced _____ Drilling completed _____ Total depth _____ Date shot _____ Depth of shot _____ Initial open flow _____ /10ths Water in _____ Inch Open flow after tubing _____ /10ths Merc. in _____ Inch Volume _____ Cu. Ft. Rock pressure _____ lbs. _____ hrs. Oil _____ bbls., 1st 24 hrs. Fresh water _____ feet _____ feet Salt water _____ feet _____ feet	CASING AND TUBING	USED IN DRILLING	LEFT IN WELL	PACKERS
	Size 16 13 10 8 1/4 6 5/8 5 3/16 3 2 Liners Used _____			
CASING CEMENTED _____ SIZE _____ No. FT. _____ Date _____				
COAL WAS ENCOUNTERED AT _____ FEET _____ INCHES				
_____ FEET _____ INCHES _____ FEET _____ INCHES				
_____ FEET _____ INCHES _____ FEET _____ INCHES				

Drillers' Names \_\_\_\_\_

Remarks:



DATE \_\_\_\_\_

DISTRICT WELL INSPECTOR  
10/27/2023

STATE OF WEST VIRGINIA  
DEPARTMENT OF MINES  
OIL AND GAS DIVISION


### INSPECTOR'S PLUGGING REPORT

Permit No. Way-1385 P Well No. 1  
 COMPANY Webster Myers ADDRESS Huntington, W.Va.  
 FARM William Copley DISTRICT Butler COUNTY Wayne  
 Filling Material Used Stone Clay Cement

Liner		Location	Amount	Packer	Location		
PLUGS USED AND DEPTH PLACED			BRIDGES		CASING AND TUBING		
CEMENT-THICKNESS	WOOD-SIZE	LEAD	CONSTRUCTION-LOCATION		RECOVERED	SIZE	
LOST							
155-165-			perm bridge 170-		238-	8-	
			stone 165-170-		20-	10-	
			o-clay 155-				

Drillers' Names Bud Adkins

Remarks:



4-3-62 I hereby certify I visited the above well on this date.  
DATE

W. E. Butcher  
DISTRICT WELL INSPECTOR  
**10/27/2023**

STATE OF WEST VIRGINIA  
DEPARTMENT OF MINES  
OIL AND GAS DIVISION

INSPECTOR'S WELL REPORT

Permit No. \_\_\_\_\_

Oil or Gas Well \_\_\_\_\_  
(KIND)

Company _____ Address _____ Farm _____ Well No. _____ District _____ County _____ Drilling commenced _____ Drilling completed _____ Total depth _____ Date shot _____ Depth of shot _____ Initial open flow _____ /10ths Water in _____ Inch Open flow after tubing _____ /10ths Merc. in _____ Inch Volume _____ Cu. Ft. Rock pressure _____ lbs. _____ hrs. Oil _____ bbls., 1st 24 hrs. Fresh water _____ feet _____ feet Salt water _____ feet _____ feet	CASING AND TUBING	USED IN DRILLING	LEFT IN WELL	PACKERS
	Size			Kind of Packer _____
	16			
	13			
	10			Size of _____
	8 1/4			
	6 5/8			Depth set _____
	5 3/16			
	3			Perf. top _____
	2			Perf. bottom _____
	Liners Used _____			Perf. top _____
				Perf. bottom _____

CASING CEMENTED \_\_\_\_\_ SIZE \_\_\_\_\_ No. FT. \_\_\_\_\_ Date \_\_\_\_\_


COAL WAS ENCOUNTERED AT \_\_\_\_\_ FEET \_\_\_\_\_ INCHES

\_\_\_\_\_ FEET \_\_\_\_\_ INCHES \_\_\_\_\_ FEET \_\_\_\_\_ INCHES

\_\_\_\_\_ FEET \_\_\_\_\_ INCHES \_\_\_\_\_ FEET \_\_\_\_\_ INCHES

Drillers' Names \_\_\_\_\_

Remarks:



DATE

DISTRICT WELL INSPECTOR

10/27/2023

PROPOSED MANNER OF PLUGGING AND FILLING WELL

(REQUIRED BY RULES AND REGULATIONS)

WEST VIRGINIA DEPARTMENT OF MINES

OIL AND GAS DIVISION

WORK ORDER

Well to be plugged and filled as follows:

Total Depth 2057;

Bridge 1 - 1900, 5 Ft. Stone, 2 Sacks Neat Cement,  
Clay back to 1600, 2 Sacks Neat Cement.  
Pull 7 Inch, 1512 feet.

Bridge 2 - 1490, 5 Ft. Stone, 2 Sacks Neat Cement,  
Clay back to 1135, 2 Sacks Neat Cement.

Bridge 3 - 910, 5 Ft. Stone, 2 Sacks Neat Cement,  
Clay back to 800, 2 Sacks Neat Cement.  
Pull 8 Inch 238 feet.

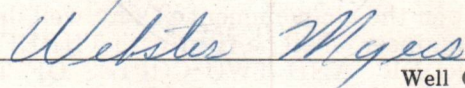
Bridge 4 - 170, 5 Ft. Stone, 2 Sacks Neat Cement,  
Clay to Surface.  
Pull 10 Inch 20 ft.  
Erect Monument.

To the Department of Mines  
Coal Owner or Operator,  
Lease or Property Owner.

Gentlemen:

This "work order" is submitted for your approval and concurrence and unless notified of your disapproval or non-concurrence, the undersigned will proceed with the plugging and filling of said well in the above described manner on the date inspector is notified after permit is issued.

Very truly yours,



Well Operator

No objections have been filed by the coal owner or coal operator, or any available adjacent lease or property owners or interposed by the Department of Mines to the manner herein described for the plugging and filling of the well above mentioned. Therefore, the same is hereby approved **10/27/2023**

day of \_\_\_\_\_, 19\_\_\_\_.

DEPARTMENT OF MINES  
Oil and Gas Division

By: \_\_\_\_\_

NOTE: This "work order" shall be filed in triplicate, one copy for the files of the Department of Mines; one to be approved or corrected and returned to the well operator as his authority for plugging said well; and one for the well inspector.



STATE OF WEST VIRGINIA  
DEPARTMENT OF MINES  
OIL AND GAS DIVISION

NOTICE OF INTENTION TO PLUG AND ABANDON WELL

(REQUIRED BY SECTION 9, ARTICLE 4, CHAPTER 22 OF THE CODE)

TO THE DEPARTMENT OF MINES,  
Charleston, W. Va.

Coal Operator	Webster Myers
Address	Name of Well Operator
Coal Owner	1614-7th Ave.
Address	Huntington, W. Va.
Lease or Property Owner	Complete Address
Address	March 10, 1962
	Date
	WELL TO BE ABANDONED
	Butler District
	Wayne County
	Well No. 1
	William Copley Farm

Inspector to be notified KENNETH E. BUTCHER  
BARBOURSVILLE, W. VA. Telephone Number RE-6-1933

**24 HOURS IN ADVANCE OF PLUGGING**


Gentlemen:—

The undersigned well operator is about to abandon the above described well and will commence  
March 19, 1962

the work of plugging and abandoning said well on the date inspector is notified (which date shall not be less than five days after the day on which this notice so mailed is received, or in due course should be received by the Department of Mines).

This notice is given you in order that your respective representatives may be present at the plugging and filling of said well. You are further notified that whether you are represented or not represented the undersigned will proceed on that date, or shortly thereafter, to plug and fill said well in the manner required by Section 10, Article 4, Chapter 22 of the Code and given in detail on the reverse side of this notice, in "Work Order."

This notice is being mailed by registered mail to each of you at the above addresses on the above date.



Very truly yours,

Webster Myers  
Well Operator

NOTE: Upon the abandonment of any well drilled prior to June 1, 1929, a plat prepared by a registered engineer, shall be filed with THREE COPIES OF APPLICATION, (OG-9) AND "WORK ORDER" AND TWO COPIES OF THE WELL RECORD, (OG-10). The map must show the district and county in which the tract of land is located, the name and acreage of same, the name or names of the owners and names of adjacent tracts and the location of the well to be abandoned, determined by survey with the courses and distances of such well from two permanent points or landmarks on said tract.

10/27/2023

13th MARCH 62

NOTE: In case plugging is not commenced within four months from the date of permit, same shall expire and be of no further force or effect.

NOTE: PERMIT IS NOT TRANSFERABLE.

Way-1385P  
Permit Number

STATE OF WEST VIRGINIA  
DEPARTMENT OF MINES  
OIL AND GAS DIVISION

AFFIDAVIT OF PLUGGING AND FILLING WELL

AFFIDAVIT SHOULD BE MADE IN TRIPLICATE, ONE COPY MAILED TO THE DEPARTMENT, ONE COPY TO BE RETAINED BY THE WELL OPERATOR AND THE THIRD COPY (AND EXTRA COPIES IF REQUIRED) SHOULD BE MAILED TO EACH COAL OPERATOR AT THEIR RESPECTIVE ADDRESSES.

COAL OPERATOR OR OWNER	<u>Whester Myers</u>	NAME OF WELL OPERATOR	<u>Whester Myers</u>
ADDRESS	<u>1614-7th Ave. Huntington, W. Va.</u>	COMPLETE ADDRESS	<u>1614-7th Ave. Huntington, W. Va.</u>
COAL OPERATOR OR OWNER	<u>April 3</u>	WELL AND LOCATION	<u>1962</u>
ADDRESS	<u>Butler</u>	District	<u>Butler</u>
LEASE OR PROPERTY OWNER	<u>Wayne</u>	County	<u>Wayne</u>
ADDRESS	Well No. <u>1</u>		
	<u>William Copley</u>	Farm	<u>William Copley</u>
STATE INSPECTOR SUPERVISING PLUGGING	<u>Heenath Butcher</u>		

AFFIDAVIT

STATE OF WEST VIRGINIA,

County of Wayne } SS:

Franklin Adkins and Teddy Adkins  
being first duly sworn according to law depose and say that they are experienced in the work of plugging and filling oil and gas wells and were employed by Whester Myers, well operator, and participated in the work of plugging and filling the above well, that said work was commenced on the 27 day of March, 1962, and that the well was plugged and filled in the following manner:

SAND OR ZONE RECORD	FILLING MATERIAL			PLUGS USED	CASING	
	FORMATION	CONTENT	FROM TO		CSG PULLED	CSG LEFT IN
Total Depth	<u>2057</u>					
Bridge 1	<u>-</u>	<u>1900</u>	<u>5 feet Stone</u>	<u>2 sacks Heat Cement</u>		
			<u>Clay back to 1600</u>	<u>2 sacks Heat Cement.</u>		
			<u>Pulled Pinch 15 1/2 feet</u>			
Bridge 2	<u>1490</u>	<u>-</u>	<u>5 feet stone</u>	<u>2 sacks Heat Cement</u>		
			<u>Clay back to 1135</u>	<u>2 sacks Heat Cement.</u>		
Bridge 3	<u>910</u>	<u>-</u>	<u>5 feet stone</u>	<u>2 sacks Heat Cement</u>		
			<u>Clay back to 800</u>	<u>2 sacks Heat Cement</u>		
			<u>Pulled 8 inch 238 feet</u>			
Bridge 4	<u>170</u>	<u>-</u>	<u>5 feet Stone</u>	<u>2 sacks Heat Cement</u>		
			<u>Clay to surface</u>			
			<u>Pull 10 inch 20 feet</u>			
COAL SEAMS						
(NAME)				Erect Monument		
(NAME)				Cement size of 5 gal bucket.		
(NAME)						
(NAME)						

and that the work of plugging and filling said well was completed on the 3 day of April, 1962.

And further deponents saith not.

Sworn to and subscribed before me this 3 day of April, 1962.

My commission expires:

Sept 14, 1964

Franklin Adkins  
Teddy Adkins 10/27/2023

Dorothy Myers, 1962.

Notary Public.

Permit No. Way-1385-5



March 7, 1962  
"Centennial '63"

Mr. Webster Myers  
1614 Seventh Avenue  
Huntington, West Virginia

Re: Permit WAY-1385, Well No. 1  
William Copley Farm  
Butler District  
Wayne County

Dear Mr. Myers:

We have your completion drilling record for the location described above on which is shown 133 feet of 5 inch which probably is dovetailed to the 6 inch. This is all the casing shown to be in the well. There is no information of gelling or cementing for any casing and since this is a Berea Well, we will appreciate your advice as to the correctness of the well log.

Very truly yours,

Assistant Director  
OIL AND GAS DIVISION

MG/mc

cc: Mr. Kenneth Butcher, Inspector

10/27/2023



STATE OF WEST VIRGINIA

DEPARTMENT OF MINES

CHARLESTON

March 7, 1962  
"Centennial '63"

*5-2-01-8*  
*Mr. Webster Myers*  
*This is correct as a liner, the amount is correct. In thousands of dollars this is \$1000.00*  
*5" set in bottom as liner.*  
*Amount correct*

C  
O  
P  
Y

Mr. Webster Myers  
1614 Seventh Avenue  
Huntington, West Virginia

*file*

Re: Permit WAY-1385, Well No. 1  
William Copley Farm  
Butler District  
Wayne County

Dear Mr. Myers:

We have your completion drilling record for the location described above on which is shown 133 feet of 5 inch which probably is dovetailed to the 6 inch. This is all the casing shown to be in the well. There is no information of gelling or cementing for any casing and since this is a Berea Well, we will appreciate your advice as to the correctness of the well log.

Very truly yours,

*M. E. Fizzick*  
Assistant Director  
OIL AND GAS DIVISION

MG/mc

cc: Mr. Kenneth Butcher, Inspector







STATE OF WEST VIRGINIA

DEPARTMENT OF MINES  
CHARLESTON

3-10-62

Mrs Griffith

This 5<sup>th</sup> was used as a liner, the amount is correct. Mr Myers plans on plugging this well.

*W. J.*

*K. E. D.*

Permit W.V.-1385, well no. 1  
William Coplay Farm  
Butler District  
Wayne County

Dear Mr. Myers:

We have your completion drilling record for the location described above on which is shown 133 feet of 5 inch casing shown to be in the well. There is no information of casing or cementing for any casing and since this is a bare well, we will appreciate your advice as to the correctness of the well log.

Very truly yours,

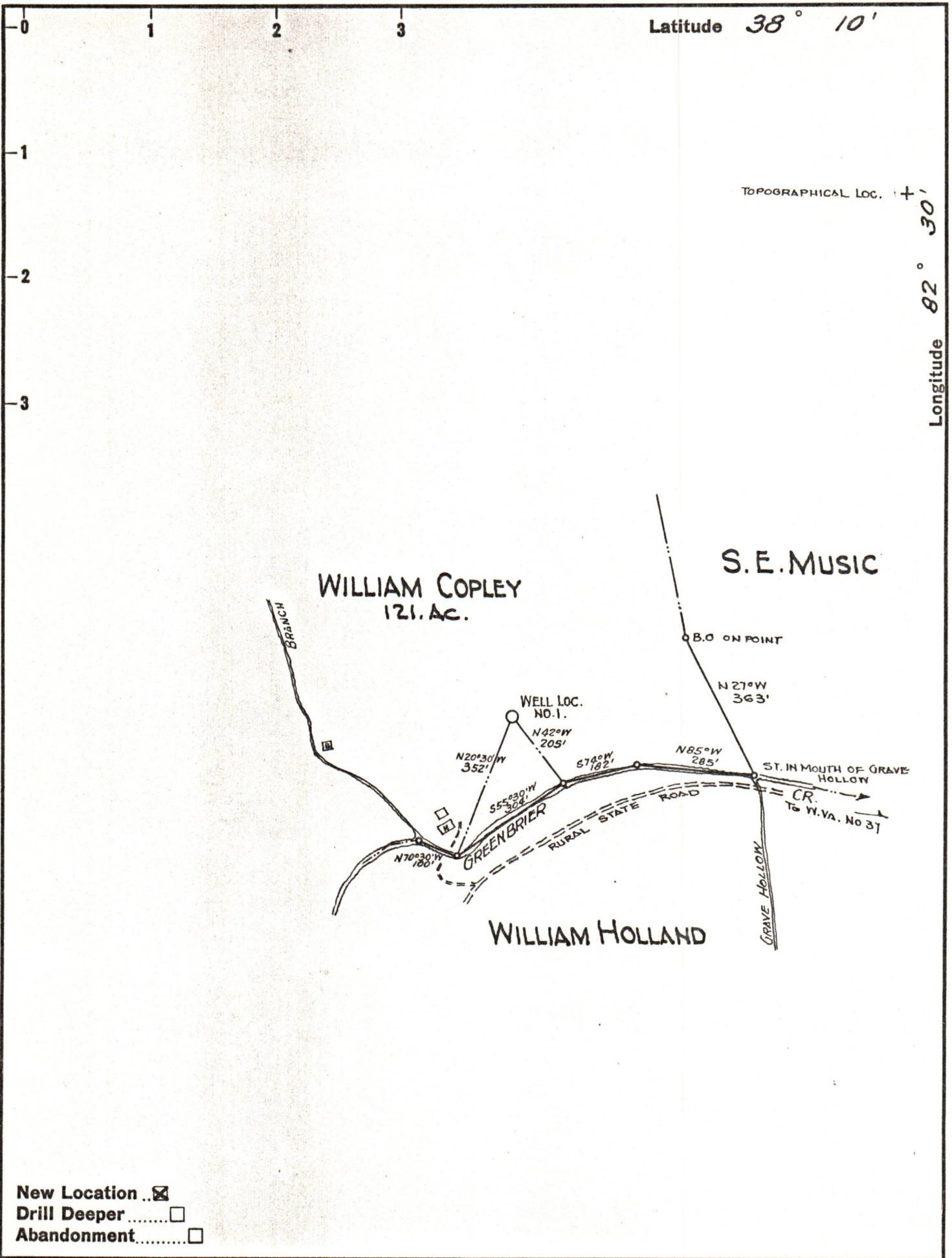
*M. E. Griffith*  
Assistant Director  
OIL AND GAS DIVISION

MC/mc

cc: Mr. Kenneth Bishop, Inspector



COPY



New Location   
 Drill Deeper   
 Abandonment

Company WEBSTER MYERS CO.  
 Address 1614 - 7TH AVE. HUNTINGTON, W. VA.  
 Farm WILLIAM COPLEY  
 Tract \_\_\_\_\_ Acres 121.0 Lease No. \_\_\_\_\_  
 Well (Farm) No. 1 Serial No. \_\_\_\_\_  
 Elevation (Spirit Level) 702.0  
 Quadrangle LOUISA, W. VA.  
 County WAYNE District BUTLER  
 Engineer Robert Wallace  
 Engineer's Registration No. \_\_\_\_\_ ENGR. LAWRENCE CO. KY.  
 File No. \_\_\_\_\_ Drawing No. \_\_\_\_\_  
 Date NOV. 1, 1961 Scale 1" = 300'

STATE OF WEST VIRGINIA  
 DEPARTMENT OF MINES  
 OIL AND GAS DIVISION  
 CHARLESTON

**WELL LOCATION MAP**

FILE NO. WAY-1385 **10/27/2023**

+ Denotes location of well on United States Topographic Maps, scale 1 to 62,500, latitude and longitude lines being represented by border lines as shown.

- Denotes one inch spaces on border line of original tracing.