



STATE OF WEST VIRGINIA
DEPARTMENT OF MINES
OIL AND GAS DIVISION

NOTICE OF PROPOSED LOCATION OF OIL AND GAS WELL

To THE DEPARTMENT OF MINES,
Charleston, W. Va.

COAL OPERATOR OR COAL OWNER

ADDRESS

COAL OPERATOR OR COAL OWNER

ADDRESS

United Fuel Gas Company

OWNER OF MINERAL RIGHTS

Charleston, W. Va.

ADDRESS

United Fuel Gas Company

NAME OF WELL OPERATOR

Charleston, W. Va.

COMPLETE ADDRESS

May 24, 19 62

PROPOSED LOCATION

Lincoln District

Wayne County

38° 10'

Well No. 9192 82° 25' E 1077.64

UNITED FUEL GAS CO. MIN. TR. #1 Farm

13,672.82 Acres

GENTLEMEN:

The undersigned well operator is entitled to drill upon the above named farm or tract of land for oil and gas, having fee title thereto, (or as the case may be) under grant or lease dated December 26, 1946, made by Huntington Development & Gas Co., to United Fuel Gas Co., and recorded on the 27th day of December 1946, in the office of the County Clerk for said County in Book 234, page 318.

The enclosed plat was prepared by a competent engineer and shows the proposed location of a well to be drilled for oil and gas by the undersigned well operator on the farm and in the Magisterial District and County above named, determined by survey and courses and distances from two permanent points, or land marks.

The undersigned well operator is informed and believes there are no coal operators operating beds of coal beneath said farm or tract of land on which said well is located, or within 500 feet of the boundaries of the same, who have mapped their workings and filed their maps as required by law, excepting the coal operators or coal owners (if any) above named as addressees.

The above named coal operators or coal owners (if any) are notified that any objections they may desire to make to such proposed location, or which they are required to make by Section 3 of said Code, if the drilling of a well at said proposed location will cause a dangerous condition in or about their respective coal mines, must be received by, or filed with the Department of Mines within ten* days from the receipt of a copy of this notice and accompanying plat by said Department. Said coal operators are further notified that forms for use in making such objections will be furnished to them by the Department of Mines promptly on request and that all such objections must set forth as definitely as is reasonably possible the ground or grounds on which such objections are based and indicate the direction and distance the proposed location should be moved to overcome same.

(The next paragraph is to be completed only in Department's copy.)

Copies of this notice and the enclosed plat were mailed by registered mail, or delivered to the above named coal operators or coal owners at their above shown respective address day before, or on the same day with the mailing or delivery of this copy to the Department of Mines at Charleston, West Virginia.

Very truly yours,

UNITED FUEL GAS COMPANY

WELL OPERATOR

P. O. Box 1273

STREET


Charleston 25

CITY OR TOWN

West Virginia

STATE

10/27/2023



Address of Well Operator }

*Section 3 If no such objections be filed or be found by the department of mines, within said period of ten days from the receipt of said notice and plat by the department of mines, to said proposed location, the department shall forthwith issue to the well operator a drilling permit reciting the filing of such plat, that no objections have been made by the coal operators to the location, or found thereto by the department, and that the same is approved and the well operator authorized to proceed to drill at said location.

WAY-1430

PERMIT NUMBER

1430



STATE OF WEST VIRGINIA
 DEPARTMENT OF MINES
 CHARLESTON

June 4, 1962
 "Centennial '63"

C
O
P
Y

United Fuel Gas Company
 P. O. Box 1273
 Charleston 25, West Virginia

Att: Mr. Bernard Moon

Gentlemen:

Enclosed are permits for drilling the following wells:

<u>PERMIT NO.</u>	<u>WELL NO.</u>	<u>FARM</u>	<u>DISTRICT</u>	<u>COUNTY</u>
KAN-1870	9195	United Fuel Gas Co. Fee	Malden	Kanawha
KAN-1871	9205	United Fuel Gas Co. Fee	Malden	Kanawha
WAY-1430	9192	U. F. Gas Co. Min. Tr. #1	Lincoln	Wayne
WAY-1431	9199	U. F. Gas Co. Min. Tr. #1	Lincoln	Wayne

Very truly yours,

Assistant Director
 OIL AND GAS DIVISION

MG/jb
 enclosure

cc: Mr. Dana Lawson, Inspector
 Mr. Kenneth E. Butcher, Inspector
 Mr. R. C. Tucker, Assistant State
 Geologist



STATE OF WEST VIRGINIA
 DEPARTMENT OF MINES
 CHARLESTON

June 4, 1963
 "Commercial '63"

COPY

United Fuel Gas Company
 P. O. Box 1573
 Charleston 25, West Virginia

Attn: Mr. Bernard Moon

Enclosure:

Enclosed are permits for drilling the following wells:

<u>PERMIT NO.</u>	<u>WELL NO.</u>	<u>FIRM</u>	<u>DISTRICT</u>	<u>COUNTY</u>
KAN-1470	8195	United Fuel Gas Co. Inc	Malden	Kanawha
KAN-1471	8205	United Fuel Gas Co. Inc	Malden	Kanawha
WAY-1490	8193	U. F. Gas Co. Min. Tr. & Lincain	Lincoln	Wayne
WAY-1491	8194	U. F. Gas Co. Min. Tr. & Lincain	Lincoln	Wayne

Very truly yours,


Assistant Director
 Oil and Gas Division

MS/13
 Enclosure

Mr. R. E. Tucker, Assistant State Geologist
 Mr. Kenneth E. Brubaker, Inspector
 Mr. Earl Landon, Inspector

A-11

UNITED FUEL GAS COMPANY



ADDRESS REPLY TO
POST OFFICE BOX 1273
CHARLESTON 25, WEST VIRGINIA

August 24, 1962

State of West Virginia
Department of Mines
Oil & Gas Division
Charleston, West Virginia

*cancel
in file*

Gentlemen:

Please cancel Permit No. WAY-1430, for Well No. 9192,
United Fuel Gas Co. Mineral Tract #1, Lincoln District, Wayne
County, West Virginia.

Yours very truly,

S. R. Ferrell, Supt.
Civil Engineering Department

SRF:wr



10/27/2023

A-12

August 29, 1962

Mr. S. R. Ferrell, Superintendent
Civil Engineering Department
United Fuel Gas Company
P. O. Box 1273
Charleston 25, West Virginia

Dear Mr. Ferrell:

In compliance with your request of August 24,
we have canceled Permit No. WAY-1430 for the drilling
of the Well No. 1912 on the United Fuel Gas Company
Mineral Tract, Lincoln District, Wayne County, West
Virginia.

Thank you for your cooperation.

Yours very truly,

Assistant Director
OIL AND GAS DIVISION

MG/sm

10/27/2023

Latitude 38° 10'

Longitude 82° 25'

U. F. G. CO. MIN.

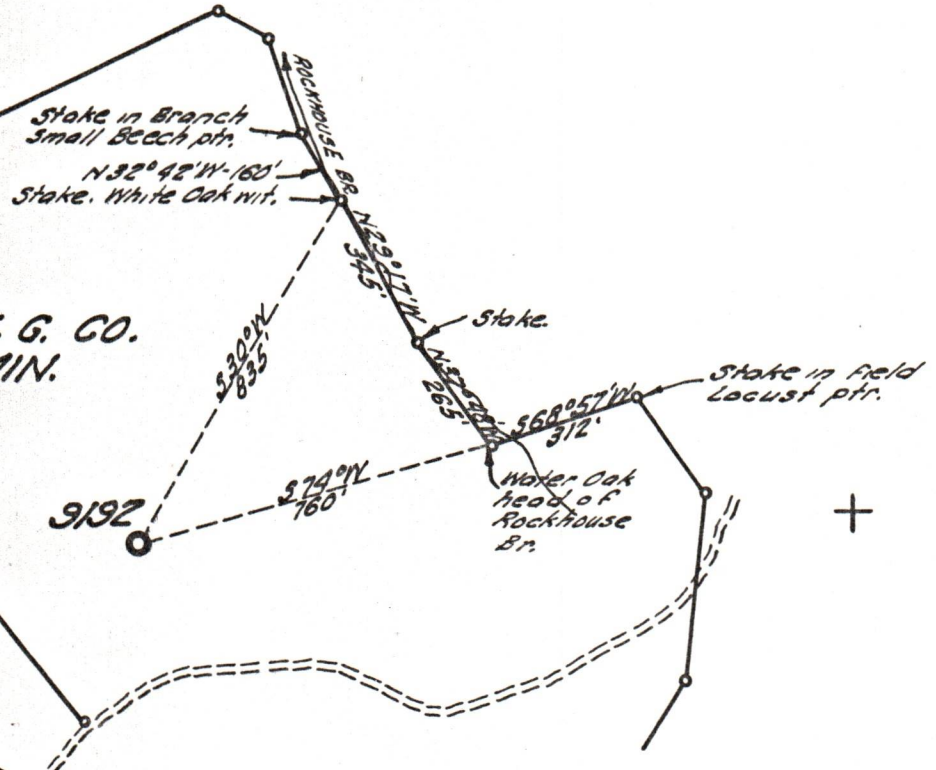
U. F. G. CO. MIN.

U. F. G. CO. MIN.

FRED FERGUSON

J. L. NOELL & BRITT WILLMAN

LINE OF SAMUEL SMITH SURVEY



- New Location ..
- Drill Deeper
- Abandonment

Company UNITED FUEL GAS CO.
 Address CHARLESTON, W. VA.
 Farm UNITED FUEL GAS CO. MIN.
 Tract 1 Acres 13672.82 Lease No. NO REF.
 Well (Farm) No. _____ Serial No. 9192
 Elevation (Spirit Level) 1077.64'
 Quadrangle WAYNE
 County WAYNE District LINCOLN
 Engineer Seybert R. Farrell
 Engineer's Registration No. 2529
 File No. 18-41 Drawing No. _____
 Date 5-17-62 Scale 1" = 400'

STATE OF WEST VIRGINIA
 DEPARTMENT OF MINES
 OIL AND GAS DIVISION
 CHARLESTON

WELL LOCATION MAP
 FILE NO. WAY-1430
 No Well Record
 + Denotes location of well on United States Topographic Maps, scale 1 to 62,500, latitude and longitude lines being represented by border lines as shown.
 - Denotes one inch spaces on border line of original tracing.

10/27/2023