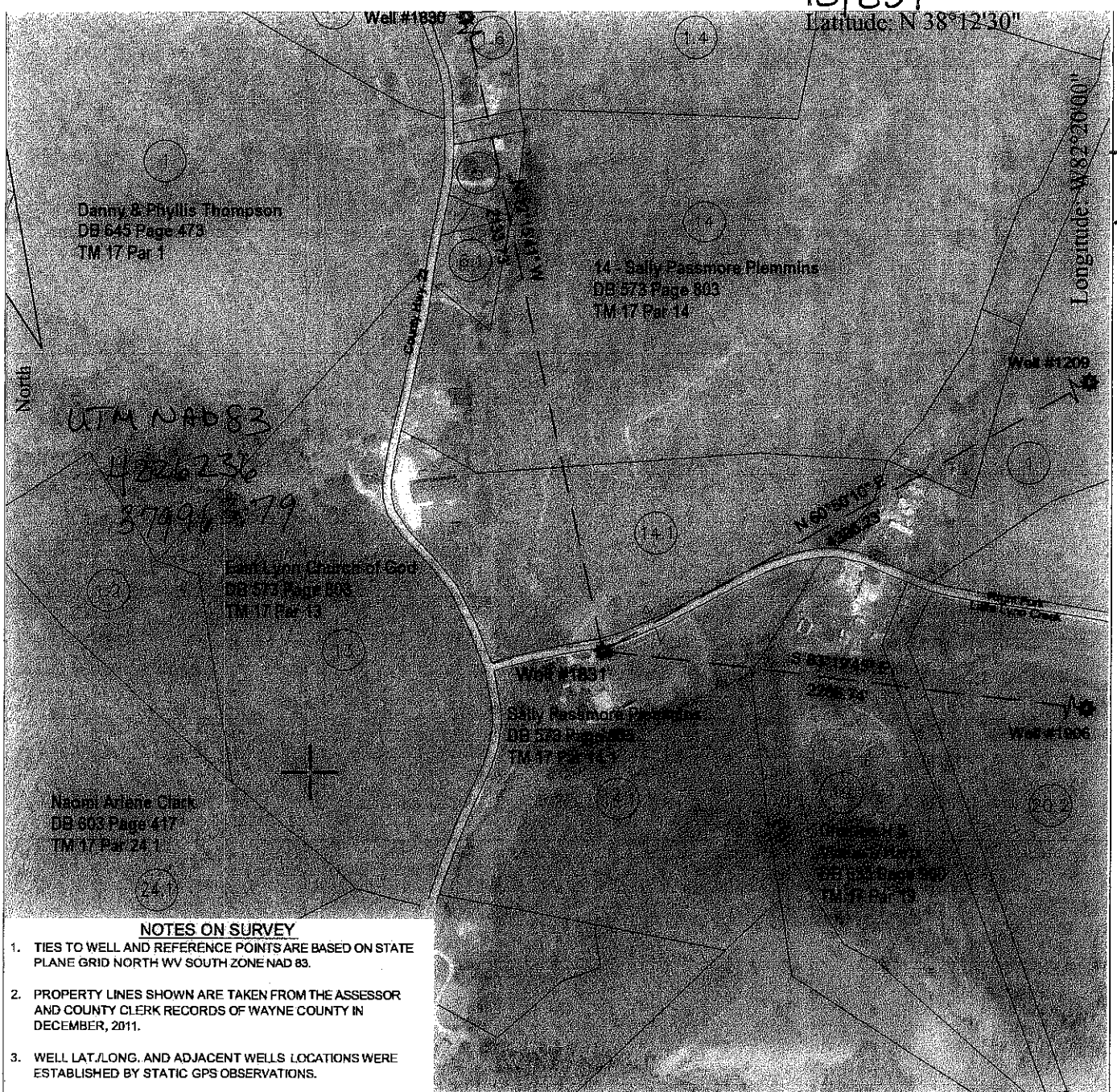


10,837
Latitude: N 38°12'30"

19599





NOTES ON SURVEY

1. TIES TO WELL AND REFERENCE POINTS ARE BASED ON STATE PLANE GRID NORTH WV SOUTH ZONE NAD 83.
2. PROPERTY LINES SHOWN ARE TAKEN FROM THE ASSESSOR AND COUNTY CLERK RECORDS OF WAYNE COUNTY IN DECEMBER, 2011.
3. WELL LAT./LONG. AND ADJACENT WELLS LOCATIONS WERE ESTABLISHED BY STATIC GPS OBSERVATIONS.

FILE #: 1831
DRAWING #: 1831
SCALE: 1 inch = 400 feet
MINIMUM DEGREE OF ACCURACY: 1:5000
PROVEN SOURCE OF ELEVATION: Static GPS

I, THE UNDERSIGNED, HEREBY CERTIFY THAT THIS PLAT IS CORRECT TO THE BEST OF MY KNOWLEDGE AND BELIEF AND SHOWS ALL THE INFORMATION REQUIRED BY LAW AND THE REGULATIONS ISSUED AND PRESCRIBED BY THE DEPARTMENT OF ENVIRONMENTAL PROTECTION.

Signed: 
R.P.E.: _____ L.L.S.: 2024



(+) DENOTES LOCATION OF WELL ON UNITED STATES TOPOGRAPHIC MAPS
WVDEP
OFFICE OF OIL & GAS
601 57TH STREET
CHARLESTON, WV 25304



DATE: December 10, 2011
OPERATOR'S WELL #: 1
API WELL #: 47 099 01831 F
STATE COUNTY PERMIT

Well Type: Oil Waste Disposal Production Deep
 Gas Liquid Injection Storage Shallow

WATERSHED: Little Lynn Creek ELEVATION: 641.76
COUNTY/DISTRICT: 099-Wayne / 5-Stonewall QUADRANGLE: 504 - NESTLOW

SURFACE OWNER: Sally Plemons ACREAGE: _____
OIL & GAS ROYALTY OWNER: Haney Romans Hess ACREAGE: _____

DRILL CONVERT DRILL DEEPER REDRILL FRACTURE OR STIMULATE
PLUG OFF OLD FORMATION PERFORATE NEW FORMATION PLUG & ABANDON
CLEAN OUT & REPLUG OTHER CHANGE (SPECIFY): Clean Out

TARGET FORMATION: Devonian Shale ESTIMATED DEPTH: 2805

WELL OPERATOR Bill and Jesse Inc. Address P.O. Box 8213 City Huntington State WV Zip Code 25705
DESIGNATED AGENT Clyde Smith Address P.O. Box 8213 City Huntington State WV Zip Code 25705

99-1831F

4560 11 NW
(WAYNE)

428

426

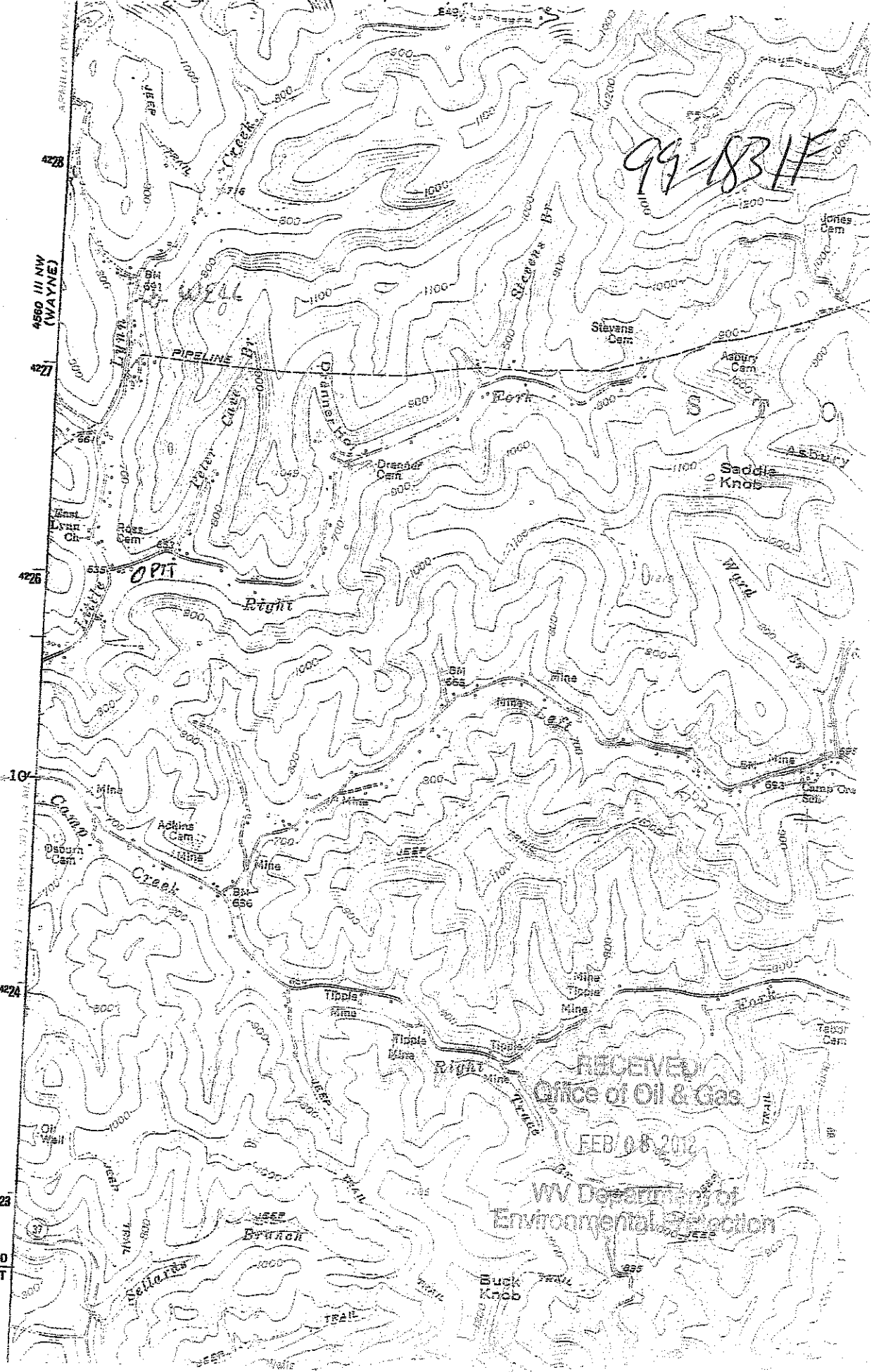
10

424

422

420 000
FEET

NESTCOW
Q470



RECEIVED
Office of Oil & Gas
FEB 08 2012
WV Department of
Environmental Protection



west virginia department of environmental protection

Office of Oil and Gas
601 57th Street SE
Charleston, WV 25304
(304) 926-0450
(304) 926-0452 fax

Earl Ray Tomblin, Governor
Randy C. Huffman, Cabinet Secretary
www.dep.wv.gov

April 10, 2012


WELL WORK PERMIT
Re-Work

This permit, API Well Number: 47-9901831, issued to BILL & JESSIE INC, is evidence of permission granted to perform the specified well work at the location described on the attached pages and located on the attached plat, subject to the provisions of Chapter 22 of the West Virginia Code of 1931, as amended, and all rules and regulations promulgated thereunder, and to all conditions and provisions outlined in the pages attached hereto. Notification shall be given by the operator to the Oil and Gas Inspector at least 24 hours prior to the construction of roads, locations, and/or pits for any permitted work. In addition, the well operator shall notify the same inspector 24 hours before any actual well work is commenced and prior to running and cementing casing. Spills or emergency discharges must be promptly reported by the operator to 1-800-642-3074 and to the Oil and Gas inspector.

Please be advised that form WR-35, well operators report of well work, is to be submitted to this office within 90 days of completion of drilling, as should form WR-34 Discharge Monitoring Report within 30 days of discharge of pits, if applicable. Failure to abide by all statutory and regulatory provisions governing all duties and operations hereunder may result in suspension or revocation of this permit and, in addition, may result in civil and/or criminal penalties being imposed upon the operators.

In addition to the applicable requirements of this permit, and the statutes and rules governing oil and gas activity in WV, this permit may contain specific conditions which must be followed. Permit conditions are attached to this cover letter.

Per 35CSR-4-5.2.g this permit will expire in two (2) years from the issue date unless permitted well work is commenced. If there are any questions, please feel free to contact me at (304) 926-0499 ext. 1654.



James Martin
Chief

Operator's Well No: 1
Farm Name: PLEAMONS, SALLY
API Well Number: 47-9901831
Permit Type: Re-Work
Date Issued: 04/10/2012

Promoting a healthy environment.

04/20/2012