

APPLICATION TO DRILL DEEPER

FORM G-1

NOTICE OF PROPOSED LOCATION OF OIL AND GAS WELL

(REQUIRED BY SECTION 2, CHAPTER 86, ACTS 1929)

WEST VIRGINIA DEPARTMENT OF MINES  
OIL AND GAS SECTION

To THE DEPARTMENT OF MINES,  
Charleston, W. Va.

Wetzel Coal & Coke Company.

PITTSBURGH & WEST VA GAS COMPANY.

COAL OPERATOR OR COAL OWNER

C/o A. A. Thompson  
Uniontown, Penna.,

NAME OF WELL OPERATOR

CLARKSBURG, WEST VA.

ADDRESS

COMPLETE ADDRESS

October 24th, 193 5

COAL OPERATOR OR COAL OWNER

PROPOSED LOCATION

Church

District

ADDRESS

Wetzel

County

COAL OPERATOR OR COAL OWNER

Well No. 5324

Wm. N. Clayton

Farm

GENTLEMEN:

The undersigned well operator is entitled to drill upon the above named farm or tract of land for oil and gas, having fee title thereto, (or as the case may be) under grant or lease dated 28th, Day of June 1899, made by Wm. N. Clayton, to Delmar Oil Company, and recorded on the 1st day of August 1899, in the office of the County Clerk for said County in

Book 55, page 252

The enclosed plat was prepared by a competent engineer and shows the proposed location of a well to be drilled for oil and gas by the undersigned well operator on the farm and in the Magisterial District and County above named, determined by survey and courses and distances from two permanent points, or land marks.

The undersigned well operator is informed and believes there are no coal operators operating beds of coal beneath said farm or tract of land on which said well is located, or within 500 feet of the boundaries of the same, who have mapped their workings and filed their maps as required by law, excepting the coal operators or coal owners (if any) above named as addressees.

The above named coal operators or coal owners (if any) are notified that any objections they may desire to make to such proposed location, or which they are required to make by Section 3 of said Act, if the drilling of a well at said proposed location will cause a dangerous condition in or about their respective coal mines, must be received by, or filed with the Department of Mines within ten\* days from the receipt of a copy of this notice and accompanying plat by said Department. Said coal operators are further notified that forms for use in making such objections will be furnished to them by the Department of Mines promptly on request and that all such objections must set forth as definitely as is reasonably possible the ground or grounds on which such objections are based and indicate the direction and distance the proposed location should be moved to overcome same.

(The next paragraph is to be completed only in Department's copy.)

Copies of this notice and the enclosed plat were mailed by registered mail, or delivered to the above

named coal operators or coal owners at their above shown respective address day before, or on the same day with the mailing or delivery of this copy to the Department of Mines at Charleston, West Virginia.

Very truly yours,

PITTSBURGH & WEST VA GAS COMPANY.

By, F. E. Brigden

WELL OPERATOR

608 Union Natl. Bank Bldg.

STREET

Clarksburg,

CITY OR TOWN

West Virginia.

STATE

Address of Well Operator }

09/29/2023



\*Section 3 . . . . . If no such objections be filed, or be found by the department of mines, within said period of ten days from the receipt of said notice and plat by the department of mines, to said proposed location, the department shall forthwith issue to the well operator a drilling permit reciting the filing of such plat, that no objections have been made by the coal operators to the location, or found thereto by the department, and that the same is approved and the well operator authorized to proceed to drill at said location.



NOTICE OF PROPOSED LOCATION OF OIL AND GAS WELL  
WEST VIRGINIA DEPARTMENT OF MINES  
OIL AND GAS SECTION

PITTSBURGH AND WEST VIRGINIA GAS COMPANY

XXXXXXXXXXXXXXXXXXXX  
XXXXXXXXXXXXXXXXXXXX



Clarksburg, West Va.  
October 24th, 1935.

Subject: Well No. 3384, Wm. N. Clayton farm,  
Well to be drilled deeper.

West Virginia Department of Mines  
Oil and Gas Division.

Charleston, West Va.

Gentlemen:

In accordance with Chapter 22, Article No. 4, Section 2, Oil and Gas Wells, Official Code of West Virginia. We enclose Form G-1, Notice of Proposed Location of Oil and Gas Well, Form G-10, Preliminary Data Sheet No. 1, Form G-11, Completion Data Sheet No. 2, Formation Record and plat showing location of our Well No. 3384, Wm. N. Clayton farm, Charon District, Watauga County, West Va.

Yours truly,

PITTSBURGH & WEST VA GAS COMPANY

C. E. Bridger

REB/M



09/29/2023

It is the policy of the Department of Mines, Oil and Gas Division to issue permits for the location of oil and gas wells in the State of West Virginia. The Department of Mines, Oil and Gas Division is authorized to issue permits for the location of oil and gas wells in the State of West Virginia. The Department of Mines, Oil and Gas Division is authorized to issue permits for the location of oil and gas wells in the State of West Virginia.



A-11

NPR/AS

Chief of Department of Mines

November 7, 1935

Pittsburgh & West Virginia Gas Company  
Clarksburg, West Virginia

Gentlemen:

Permit to drill Well No. 5324 on  
the Sm. H. Clayton Farm, Church Dis-  
trict, Wetzel County, is enclosed.

Just as soon as the well is com-  
pleted, please fill out the enclosed  
blanks and return to this office.

Very truly yours,

NPR/AS

Chief of Department of Mines

09/29/2023



Chief of Department of Mines

11-9

November 7, 1933

Pittsburgh & West Virginia Gas Company  
Pittsburgh, West Virginia

Gentlemen:

Permit to drill well No. 3333 on  
the S.W. 1/4 of Section 12, T12N, R12E,  
West Virginia, is enclosed.

Just as soon as the well is com-  
pleted, please fill out the enclosed  
blanks and return to this office.

Very truly yours,

Chief of Department of Mines

W. H. S.



A-12

# PITTSBURGH AND WEST VIRGINIA GAS COMPANY

~~438 FIRST AVENUE~~

~~PITTSBURGH, PENNSYLVANIA~~



Clarksburg, West Va.,  
November 27th, 1935.

Subject: Well No. 5324, Wm. N. Clayton farm,  
Well drilled deeper.

West Virginia Department of Mines  
Oil and Gas Division.

Charleston, West Va.

Gentlemen:

Enclose you herewith Form G-10, Preliminary Data Sheet No. 1, Form G-11, Completion Data Sheet No. 2, Formation Record on drilling deeper Well No. 5324, Wm. N. Clayton farm, Church District, Wetzel County, West Va.

Yours truly,

PITTSBURGH & WEST VA GAS COMPANY.

F. E. Bridgen,

FEB/M



11-30-35

09/29/2023







B-1  
G-10

WEST VIRGINIA DEPARTMENT OF MINES

OIL AND GAS DIVISION

PRELIMINARY DATA SHEET NO. 1

File No. \_\_\_\_\_

Well No. 5324

PITTSBURGH & WEST VA GAS CO.

CLARKSBURG,

Company of \_\_\_\_\_

WEST VA.

Wm. N. Clayton

on the \_\_\_\_\_

Farm

containing 142

acres.

Location Mannington N.W. 3-4

Church

District, in \_\_\_\_\_

Wetzel

County, West Virginia

The surface of the above tract is owned in fee by \_\_\_\_\_

Frank Smith

Burton, West Va.

of \_\_\_\_\_

address, and the mineral rights are owned by \_\_\_\_\_

Mary E. Whitlatch

of Farmington, West Va.

Nancy J. Curry

of Hundred, West Va.

Winona Parrish

of Hundred, West Va.

The oil and gas privileges are held under lease by the above named company, and this well is drilled under permit

No. \_\_\_\_\_ issued by the West Virginia Department of Mines, Oil and Gas Division

(Well Completed ~~May~~ Dec. 29th, 1920)

193 \_\_\_\_\_

Elevation of surface at top of well, 1435'

Spirit ~~Barometer~~

The number of feet of the different sized casings used in the well.

	<u>14</u>	feet	<u>13"</u>	size.	Wood conductor.
<u>288</u>	<u>10"</u>	feet	<u>1633</u>	feet	<u>8-1/4"</u> sized csg.
<u>2000</u>	<u>6-5/8"</u>	feet	<u>2412</u>	feet	<u>5-3/16"</u> sized csg.
		feet		feet	sized csg.

\_\_\_\_\_ packer of \_\_\_\_\_

\_\_\_\_\_ size, set at \_\_\_\_\_

\_\_\_\_\_ packer of \_\_\_\_\_

\_\_\_\_\_ size, set at \_\_\_\_\_

\_\_\_\_\_, in casing perforated at \_\_\_\_\_

\_\_\_\_\_ feet to \_\_\_\_\_

\_\_\_\_\_ feet.

\_\_\_\_\_, in casing perforated at \_\_\_\_\_

\_\_\_\_\_ feet to \_\_\_\_\_

\_\_\_\_\_ feet.

Coal was encountered at 1090-1095 feet, thick ness 60 inches, and at 1183-1191

feet; thickness 96 inches; and at \_\_\_\_\_ feet; thickness \_\_\_\_\_ inches.

Liners were used as follows: (Give details) \_\_\_\_\_

October 15th, 1935.

Located May 27th, 1920

Began Drg. 10-26-1920.

Comp. Dr 3 12-29-1920.

Date.

PITTSBURGH & WEST VA GAS CO. 09/29/2023


Approved \_\_\_\_\_

Owner.

By \_\_\_\_\_

E. E. Brigden

(TITLE)





WEST VIRGINIA DEPARTMENT OF MINES

ON LAND GAS DISTRICT

PRELIMINARY DATA SHEET NO. 1

3333

CLARK COUNTY

FITZPATRICK & WEST VA GAS CO.

Wm. W. Clayton

WEST VA.

Mannington N.W. 3-4

1A2

Water

Churn

Frank Smith

Burton, West Va.

Henry B. Whittleton  
Henry J. Curry  
Winona Berkson

of Huntington, West Va.  
of Hancock, West Va.  
of Hancock, West Va.

(Well completed Jan. 1930)

1A2B

8-1/4"

1033

10"

333

3-3/16"

3113

6-5/8"

3000

1103-1101

1030-1033

October 15th, 1933

FITZPATRICK & WEST VA GAS CO.

Approved by State, 1930  
10-23-1930  
Corp. Exp. 12-23-1930

E. D. Spalden



09/29/2023



B-2

OIL OR GAS WELL

Gas

PITTSBURGH & WEST VA GAS

Company

COMPLETION DATA SHEET

CLARKSBURG, W.Va,

Address

No. 2

FORMATION RECORD

WELL No. 5324

FARM

Wm. N. Clayton

Name	Color	Character	Oil, Gas or Water	Top	Bottom	Thickness	Total Depth	Remarks
Red Rock				0	40	40	40	
Stone				40	120	80	120	
Slate				120	260	140	260	
Lime				260	365	105	365	
Slate				365	850	485	850	
Lime				850	1090	240	1090	
M.T. Coal				1090	1095	5	1095	
Slate				1095	1183	88	1183	
Pgh. Coal				1183	1191	8	1191	
Lime & Red Rock		Soft&Hard		1191	1310	119	1310	
Murphy Sand	White	Hard		1310	1349	39	1349	
Lime & Red Rock		Soft&Hard		1349	1535	186	1535	
Sand	Light	Hard		1535	1570	35	1570	
Lime & Red Rock		Soft&Hard		1570	1580	10	1580	
Little Dunkard	White	Hard		1580	1615	35	1615	
Lime & Red Rock		Soft&Hard		1615	1630	15	1630	
Big Dunkard	White	Hard		1630	1695	65	1695	
Slate&Lime	Lt.&.Dark	Hard & Soft		1695	1845	150	1845	
Gas Sand	White	Hard		1845	1885	40	1885	
Slate&Shell	Lt.&.Dark	Hard&Soft		1885	1925	40	1925	
1st. Salt Sand	Light	Hard	Sh-G-1940-	1925	1975	50	1975	
Slate	Dark	Soft	1945'	1975	2000	25	2000	
2nd. Salt Sand	Light	Hard	W-1945-60-	2000	2055	55	2055	
Slate	Dark	Soft	W-1970'	2055	2094	39	2094	
3rd. Salt Sand	Light	Hard	Sh-G-2135	2094	2148	54	2148	
Slate&Shells	Lt.&.Dark	Hard&Soft	Sh-G-2138'	2148	2245	97	2245	
Maxon Sand	Dark	Soft		2245	2375	130	2375	
Slate	"	"		2375	2380	5	2380	
Big Lime	Light	Hard		2380	2450	70	2450	
Big Injun	"	"	G-2460-69'	2450		29	2479	
					Total Depth		2479'	

shot

Not shot.

Well was not shot at.....feet; well was shot at.....feet.

Salt water at 1945-1960-1970' salt water at.....feet; fresh water at.....feet.

Well was producing 5-3/16 bbl. per day

PITTSBURGH & WEST VA GAS COMPANY.

October 15th, 1935.

Approved.....


By, F. E. Bridgen,

Date

Owner

09/29/2023

NOTE: All bottom formations must be noted as indicated above and all key-rocks and oil and gas sands must be recorded under their proper geological names in the district as well as any local names commonly used in the district for such strata.





COMPLETION DATA SHEET

HITTSBURGH & WEST VA GAS

CHARLESTON, W. VA.

FORMATION RECORD

Wm. H. Clayton

3322

Remarks	Total Depth	Thickness	Formation	Top	Bottom	Character	Notes
	40	40	Red Rock	0			
	130	90	Stone	40			
	230	140	Slate	130			
	330	100	Lime	230			
	430	100	Slate	330			
	530	100	Lime	430			
	630	100	M.T. Coal	530			
	730	100	Slate	630			
	830	100	Ben. Coal	730			
	930	100	Lime & Red Rock	830		Concretion	
	1030	100	Marly Sand	930		Hard	White
	1130	100	Lime & Red Rock	1030		Concretion	
	1230	100	Sand	1130		Hard	Light
	1330	100	Lime & Red Rock	1230		Concretion	
	1430	100	Little Darker White	1330		Hard	
	1530	100	Lime & Red Rock	1430		Concretion	
	1630	100	Big Darker	1530		Hard	White
	1730	100	Slate/Lime	1630		Hard & Soft	It's Dark
	1830	100	Gas Sand	1730		Hard	White
	1930	100	Slate/Sand	1830		Hard/Soft	It's Dark
	2030	100	Lat. Belt Sand	1930		Hard	Light
	2130	100	Slate	2030		Soft	Dark
	2230	100	Lat. Belt Sand	2130		Hard	Light
	2330	100	Slate	2230		Soft	Dark
	2430	100	Lat. Belt Sand	2330		Hard	Light
	2530	100	Slate/Sand	2430		Hard/Soft	It's Dark
	2630	100	Marion Sand	2530		Soft	Dark
	2730	100	Slate	2630		"	"
	2830	100	Slate	2730		Hard	Light
	2930	100	Big Lime	2830		"	"
	3030	100	Big Limestone	2930		"	"
	3130	100		3030			
	3230	100		3130			
	3322		Total Depth				

Not shown

1943-1950-1970

HITTSBURGH & WEST VA GAS COMPANY

8-3/10

Wm. H. Clayton

October 1951, 1952

09/29/2023

NOTE: In order to facilitate the use of this record, the top and bottom of each formation is indicated by a vertical line. The thickness of each formation is also indicated by a vertical line. The total depth of the well is indicated by a vertical line. The formation record is a record of the formations encountered in the well and is not a record of the well itself.



WELL DRILLED DEEPER

WEST VIRGINIA DEPARTMENT OF MINES

OIL AND GAS DIVISION

PRELIMINARY DATA SHEET NO. 1

File No. \_\_\_\_\_

Well No. 5324

PITTSBURGH & WEST VA GAS CO.

CLARKSBURG,

Company of \_\_\_\_\_

WEST VA.

Wm. N. Clayton

Farm

on the \_\_\_\_\_

containing 142

acres. Location

Mannington N.W. 3/4

Church

District, in \_\_\_\_\_

Wetzel

County, West Virginia

Frank Smith

The surface of the above tract is owned in fee by \_\_\_\_\_

Burton, West Va.

of Mary E. Whitlatch  
Nancy J. Curry  
Winona Parrish

address, and the mineral rights are owned by  
of Farmington, West Va.  
of Hundred, West Va.  
of Hundred, West Va.

The oil and gas privileges are held under lease by the above named company, and this well is drilled under permit

*Wet-103*

None assigned by W.Va. Dept. of Mines.

issued by the West Virginia Department of Mines, Oil and Gas Division

November 7th,

1935

Elevation of surface at top of well, 1435'

Spirit  
~~1435'~~

The number of feet of the different sized casings used in the well.

	<u>14</u>	feet	<u>13"</u>	size.	Wood conductor.
<u>288</u>	<u>10"</u>	size, csg.	<u>1633</u>	feet	<u>8-1/4"</u> sized csg.
<u>2000</u>	<u>6-5/8"</u>	size, csg.	<u>2412</u>	feet	<u>5-3/16"</u> sized csg.
		size, csg.		feet	sized csg.

\_\_\_\_\_ packer of \_\_\_\_\_ size, set at \_\_\_\_\_

\_\_\_\_\_ packer of \_\_\_\_\_ size, set at \_\_\_\_\_

\_\_\_\_\_, in casing perforated at \_\_\_\_\_ feet to \_\_\_\_\_ feet.

\_\_\_\_\_, in casing perforated at \_\_\_\_\_ feet to \_\_\_\_\_ feet.

Coal was encountered at 1090-1095 feet, thick ness 60 inches, and at 1183-1191

feet; thickness 96 inches; and at \_\_\_\_\_ feet; thickness \_\_\_\_\_ inches.

Liners were used as follows: (Give details) \_\_\_\_\_

November 27th, 1935.

Began Drg. Deeper 11-8-1935.  
Comp. " " 11-13-1935.

Date.


PITTSBURGH & WEST VA GAS CO. owner.

Approved \_\_\_\_\_

F. E. Brigden,

By \_\_\_\_\_

(TITLE)



*11-30-35*

*B-3*

*09/29/2023*







G-11  
B-4

WELL DRILLED DEEPER

Gas

OIL OR GAS WELL

PITTSBURGH & WEST VA GAS

Company

CLARKSBURG, WEST VA.

Address

WELL NO. 5324

FARM Wm. N. Clayton

COMPLETION DATA SHEET

No. 2

FORMATION RECORD

Name	Color	Character	Oil, Gas or Water	Top	Bottom	Thickness	Total Depth	Remarks
Began drilling at 2479' In Big Injun Sand								
Big Injun Sand			G-2460-69'	2450'			2539'	
			G-2513'					
			G-2532-34'					
					Total Depth		2539'	

11-30-35

~~XXX~~  
Well was not shot at ..... feet; well was shot at ..... feet.

Salt ..... salt  
Fresh water at ..... feet; fresh water at ..... feet.

producing  
Well was 5-3/16" dia.  
~~XXXX~~

PITTSBURGH & WEST VA GAS COMPANY.

November 27th, 1935.

By, F. E. Brigden

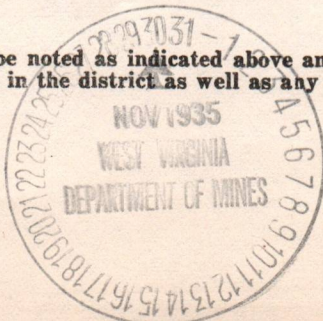
Date

Approved

Owner

09/29/2023

NOTE: All bottom formations must be noted as indicated above and all key-rocks and oil and gas sands must be recorded under their proper geological names in the district as well as any local names commonly used in the district for such strata.









LOCATION OF WELL No. 5324 TO BE DRILLED DEEPER

PITTSBURGH & W.VA. GAS COMPANY OF PITTSBURGH, PA.  
 LEASE NO. 3484 LESSOR W.N. CLAYTON ACRES 142  
 DISTRICT CHURCH COUNTY WETZEL STATE W.VA.  
 QTR. QUADRANGLE MANNINGTON N.W. 34 DATE OCT. 21, 1935 ELEVATION 1435'



SCALE 1" = 500'

ENGINEER'S CERTIFICATE

I, THE UNDERSIGNED, HEREBY CERTIFY THAT THIS MAP IS CORRECT AND SHOWS ALL THE INFORMATION TO THE BEST OF MY KNOWLEDGE AND BELIEF, REQUIRED BY THE OIL AND GAS SECTION OF THE MINING LAWS OF WEST VIRGINIA.

*James H. Jeffries*  
 ENGINEER

ACKNOWLEDGED BEFORE ME, A NOTARY PUBLIC, THIS 22<sup>nd</sup> DAY OF OCTOBER 1935

MY COMMISSION EXPIRES March 23rd, 1943.

*W.G. McMaster*  
 NOTARY PUBLIC

09/29/2023







PITTSBURGH AND WEST VIRGINIA GAS COMPANY

XXXXXXXXXXXXXX

XXXXXXXXXXXXXXXXXXXX



Charleston, West Va.  
October 8th, 1933

Subject: Well No. 3384, W. W. Clayton farm,  
Well to be drilled deeper.

West Virginia Department of Mines  
Oil and Gas Division

Charleston, West Va.

Gentlemen:

In accordance with Chapter 22, Article No. 4, Section 2, Oil and Gas Wells, Official Code of West Virginia, to which is attached Form O-1, Notice of Proposed Location of Oil and Gas Well, Form O-10, Preliminary Data Sheet No. 1, Form O-11, Completion Data Sheet No. 2, Formation Record and plat showing location of our Well No. 3384, W. W. Clayton farm, Clanton District, Putnam County, West Va.

Yours truly,

PITTSBURGH & WEST VA GAS COMPANY

W. W. Clayton

FILED

