

NOTICE OF PROPOSED LOCATION OF OIL AND GAS WELL  
(REQUIRED BY SECTION 2, CHAPTER 86, ACTS 1929)  
WEST VIRGINIA DEPARTMENT OF MINES  
OIL AND GAS SECTION

To THE DEPARTMENT OF MINES,  
Charleston, W. Va.

Coal Owner Unknown.

COAL OPERATOR

Hope Natural Gas Company

NAME OF WELL OPERATOR

445 West Main St.  
Clarksburg, W. Va.,

COMPLETE ADDRESS

Present land owner;

Nancy Long Heirs, % Francis Long,

COAL OPERATOR

March 19, 1936

PROPOSED LOCATION

Smithfield, W. Va., R #1.

ADDRESS

Grant District

Wetzel County

COAL OPERATOR

Well No. 7739

James M. Allen Farm

GENTLEMEN:

The undersigned well operator is entitled to drill upon the above named farm or tract of land for oil and gas, having fee title thereto, (or as the case may be) under grant or lease dated 2-14-1894

made by J. M & Eliza Allen, to

Z. T. Francis, and recorded on the 23rd day

of May 1894, in the office of the County Clerk for said County in

Book 39, page 222

The enclosed plat was prepared by a competent engineer and shows the proposed location of a well to be drilled for oil and gas by the undersigned well operator on the farm and in the Magisterial District and County above named, determined by survey and courses and distances from two permanent points, or land marks.

The undersigned well operator is informed and believes there are no coal operators operating beds of coal beneath said farm or tract of land on which said well is located, or within 500 feet of the boundaries of the same, who have mapped their workings and filed their maps as required by law, excepting the coal operators (if any) above named as addressees.

The above named coal operators (if any) are notified that any objections they may desire to make to such proposed location, or which they are required to make by Section 3 of said Act, if the drilling of a well at said proposed location will cause a dangerous condition in or about their respective coal mines, must be received by, or filed with the Department of Mines within ten\* days from the receipt of a copy of this notice and accompanying plat by said Department. Said coal operators are further notified that forms for use in making such objections will be furnished to them by the Department of Mines promptly on request and that all such objections must set forth as definitely as is reasonably possible the ground or grounds on which such objections are based and indicate the direction and distance the proposed location should be moved to overcome same.

(The next paragraph is to be completed only in Department's copy.)

Copies of this notice and the enclosed plat were mailed by registered mail, or delivered to the above

named coal operators at their above shown respective address day before, or on the same day with the mailing or delivery of this copy to the Department of Mines at Charleston, West Virginia.

Very truly yours, Hope Natural Gas Company

WELL OPERATOR

445 West Main St.

STREET

Clarksburg,

CITY OR TOWN

West Virginia.

STATE

Address of Well Operator }

09/29/2023



\*Section 3 . . . . . If no such objections be filed, or be found by the department of mines, within said period of ten days from the receipt of said notice and plat by the department of mines, to said proposed location, the department shall forthwith issue to the well operator a drilling permit reciting the filing of such plat, that no objections have been made by the coal operators to the location, or found thereto by the department, and that the same is approved and the well operator authorized to proceed to drill at said location.

FORM 6-1  
**NOTICE OF PROPOSED LOCATION OF OIL AND GAS WELL**  
 (REQUIRE BY SECTION 3, CHAPTER 52, ACTS 1920)  
**WEST VIRGINIA DEPARTMENT OF MINES**  
**OIL AND GAS SECTION**

To The Department of Mines  
 Charleston, W. Va.

Coal owner name: Hope Natural Gas Company  
 Coal operator: 445 West Main St., Charleston, W. Va.  
 Complete address:

Present land owner: Nancy Long Hair, Francis Long  
 Coal operator: 445 West Main St., Charleston, W. Va.  
 Address:

Proposed location: Section 19, Twp 36 N, R. 10 E  
 District: Grant  
 County: Mingo  
 Well No: 7739  
 Farm: James M. Allen

Coal operator: 445 West Main St., Charleston, W. Va.  
 Address:

The undersigned well operator is entitled to drill upon the above named farm or tract of land for oil and gas, having fee title thereto (or as the case may be) under grant or lease dated 2-14-1924

made by J. M. Allen and recorded on the 23rd day of 1924

of West Virginia in the office of the County Clerk for said County in Book 37 page 222

The enclosed plat was prepared by a competent engineer and shows the proposed location of a well to be drilled for oil and gas by the undersigned well operator on the farm and in the location of District and County above named. Determined by survey and courses and distances from two permanent points or land marks.

The undersigned well operator is informed and believes there are no coal operators operating upon or adjacent to and farm or tract of land on which said well is located or within 500 feet of the boundary of the farm who have mapped their workings and filed their maps as required by law, excepting the coal operators (if any) above named as addresses.


The above named coal operators (if any) are notified that any objections they may desire to make to such proposed location of a well they are required to make by section 3 of said Act of the drilling of a well at said proposed location will cause a dangerous condition in or about their respective coal mines.

Copies of this notice and the enclosed plat were mailed by registered mail or delivered to the above named coal operators at their above shown respective addresses on the same day with the mailing or delivery of this copy to the Department of Mines at Charleston, West Virginia.

Very truly yours,  
 Hope Natural Gas Company

445 West Main St.  
 Charleston, West Virginia

Address of Well Operator



09/29/2023

Section 3, Act of 1920. If no such objections be filed or be found by the department of mines within said period of ten days from the receipt of said notice and plat by the department of mines, in said proposed location, the department shall forthwith issue to the well operator a drilling permit requiring the filing of such plat, that no objections have been made by the coal operators to the location or found therein by the department and that the same is approved and the well operator authorized to proceed to drill at said location.

Plat of Well No's. 4345, 7739

Hope Natural Gas Company

James M. Allen

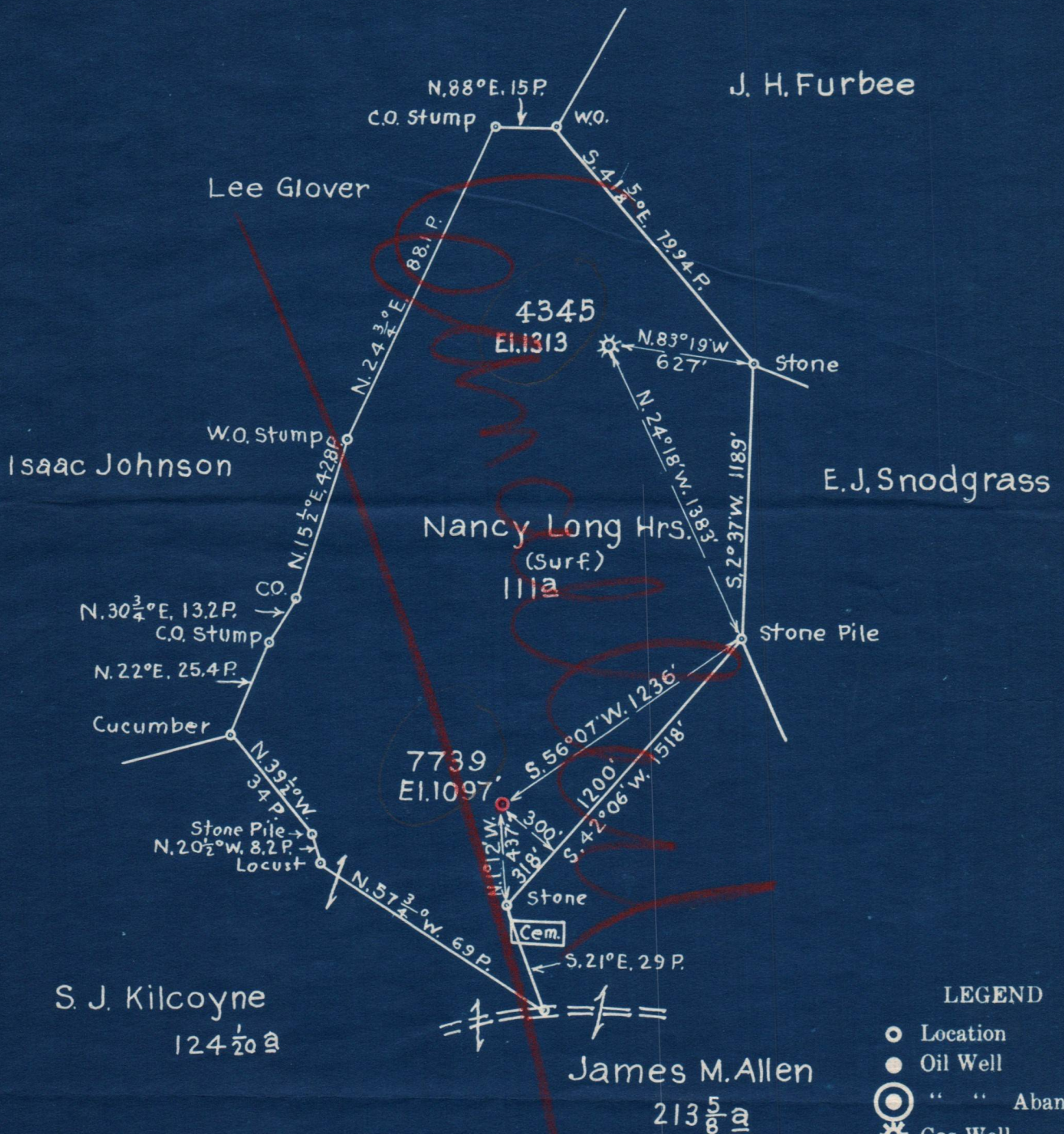
Grant

District Wetzel

Clarksborg, W. Va., on the

Farm consisting of 858 Acres

County, W. Va.



LEGEND

- Location
- Oil Well
- ⊙ " " Aband.
- ⊛ Gas Well
- ⊛ " " Aband.
- ⊙ Dry Hole

Field Book No. 608 P. 36-38

Scale 1" = 40 P.

3-18 1936

ENGINEERS CERTIFICATE

I, the undersigned, hereby certify that this map is correct and shows all the information to the best of my knowledge and belief, required by the oil and gas section of the mining laws of West Virginia.

09/29/2023

*J. M. Broady*  
ENGINEER

Acknowledged before me a Notary Public in and for the County of Harrison and State of West Virginia

this 19 day of March 19 36

My Commission expires Nov 15, 1936 G. Vernon Smith

Permit # 113

09/29/2023

A-10

March 21, 1936

Nancy Hong Heirs  
c/o Francis Long  
RFD #1  
Smithfield, W. Va.

Gentlemen:

A notice of a proposed location of oil or gas Well No. 7739 on the James M. Allen Farm, Grant District, Wetzel County, has been received from the Hope Natural Gas Company, Clarksburg, West Virginia. A copy of this notice with an attached map should have been mailed you by the well operator.

If you have any objections to make to the proposed location that come under our jurisdiction, please file same not later than March 31, 1936.

Very truly yours,

OIL AND GAS DIVISION

M/g

09/29/2023

A-11  
**HOPE NATURAL GAS COMPANY**

**445 WEST MAIN STREET**

**CLARKSBURG, W. VA.**

April 30, 1936.

C. C. REED,  
ASST GENERAL SUPERINTENDENT

State Department of Mines,  
Oil and Gas Division,  
Charleston, W. Va.,

Gentlemen:-

On April 2, 1936., you issued Drilling Permit Number Wet-113 to drill an oil or gas well No.7739, in Grant District, Wetzel County, on the James M. Allen Farm.

On account of a land slide that developed around the original location, we have moved it to another point on the farm and it will be drilled as per the enclosed map.

Yours very truly,

*C. C. Reed*  
m

09/29/2023

A-12

7

May 1, 1936

Nancy Long Heirs  
c/o Francis Long  
RFD #1  
Smithfield, W. Va.

Gentlemen:

A notice of revised location of oil or gas Well No. 7739 on the James M. Allen Farm, Grant District, Wetzel County, has been received from the Hope Natural Gas Company, Clarksburg, West Virginia. A copy of the notice and location plat should have been mailed you by the well operator.

If you have any objections to the proposed location that come under our jurisdiction, please file same not later than May 11, 1936.

Very truly yours,

Oil and Gas Division

G/g

09/29/2023

B-2

Formation	Color	Hard or Soft	Top	Bottom	Oil, Gas or Water	Depth Found	Remarks
Red Rock			1125	1135			
Slate	dark		1135	1170			
Lime	white		1170	1190			
Red Rock			1190	1200			
Lime	slate		1200	1226			
Lime	White		1226	1243			
Slate Shells			1243	1275			
Little Dunkard Sand			1275	1285			
Slate	dark		1285	1295			
Lime	white		1295	1320			
Big Dunkard Sand			1320	1360			
Slate	white		1360	1387			
Lime	white		1387	1395			
Sand	white		1395	1420			
Slate	dark		1420	1450			
Sand	gray		1450	1485			
Slate	dark		1485	1520			
S and			1520	1540			
Slate			1540	1550			
First Salt Sand			1550	1625			
Slate	dark		1625	1680			
Sand	white		1680	1690			
Slate	dark		1690	1730			
Sand	white		1730	1738			
Slate	dark		1738	1740			
Sand	white		1740	1950			
Slate & Lime			1950	1961			
Lime	hard		1961	2005			
Red Rock	soft		2005	2015			
Lime	hard		2015	2024			
Red Rock	soft		2024	2080			
Lime	hard		2080	2100			
Slate	soft		2100	2119			
Little Lime	hard		2119	2128			
Pencil Cave			2128	2130			
Big Lime			2130	2200			
Big Injun Sand			2200		Gas	2285	
Total Depth			-----				
				2285			

Water-1808 & 1870

Gas 2285

09/29/2023

Date. October 27, 1936.

APPROVED Hope Natural Gas Co., Owner

By (Signature) (Title)



WEST VIRGINIA DEPARTMENT OF MINES  
OIL AND GAS DIVISION

WELL RECORD

Permit No. Wet-113

Oil or Gas Well Gas  
(Kind)

Company Hope Natural Gas Company  
 Address Clarksburg, W. Va.,  
 Farm James M. Allen Acres 858  
 Location (waters) North Fork of Fishing Creek  
 Well No. 7739 Elev. 1256.5  
 District Grant County Wetzel  
 The surface of tract is owned in fee by \_\_\_\_\_  
 Address \_\_\_\_\_  
 Mineral rights are owned by \_\_\_\_\_  
 Address \_\_\_\_\_  
 Drilling commenced August 18, 1936.  
 Drilling completed September 24, 1936.  
 Date shot \_\_\_\_\_ Depth of shot \_\_\_\_\_  
 Open Flow /10ths Water in \_\_\_\_\_ Inch  
 /10ths Merc. in \_\_\_\_\_ Inch  
 Volume \_\_\_\_\_ Cu. Ft.  
 Rock Pressure \_\_\_\_\_ lbs. \_\_\_\_\_ hrs.  
 Oil \_\_\_\_\_ bbls., 1st 24 hrs.  
 Fresh water 163 feet 215 feet  
 Salt water 1808 feet 1870 feet

Casing and Tubing	Used in Drilling	Left in Well	Packers
Size			Kind of Packer
16			<u>Special Anchor</u>
13	<u>228</u>	<u>228</u>	Size of
10	<u>971</u>	<u>971</u>	<u>10x13- 16" Rubber</u>
8 1/4	<u>1690</u>	<u>1690</u>	Depth set
6 5/8	<u>2181</u>	<u>2181</u>	<u>874</u>
5 3/16			Perf. top <u>912</u>
3			Perf. bottom <u>920</u>
2			Perf. top _____
Liners Used			Perf. bottom _____

CASING CEMENTED \_\_\_\_\_ SIZE \_\_\_\_\_ No. FT. \_\_\_\_\_ Date \_\_\_\_\_  
 COAL WAS ENCOUNTERED AT 414 FEET 36 INCHES  
668 FEET 24 INCHES 817 FEET 48 INCHES  
914 FEET 72 INCHES \_\_\_\_\_ FEET \_\_\_\_\_ INCHES

Formation	Color	Hard or Soft	Top	Bottom	Oil Gas or Water	Depth Found	Remarks
Soil-Surface			0	12			
Rock	light		12	20			
Slate	Light		20	150			
Lime			150	160			
Slate			160	175	Water-163		
Red Rock			175	190			
Slate	light		190	225	Water-215		
Lime	Gray		225	240			
Slate	light		240	280			
Red Rock			280	295			
Lime			295	350			
Red Rock			350	355			
Lime			355	370			
Slate	light		370	395			
Lime	"		395	414			
Coal			414	417			
Slate	dark		417	430			
Lime	white		430	470			
Sand	white		470	480			
Slate	light		480	485			
Lime	white		485	495			
Slate	dark		495	510			
Sand	white		510	555			
Slate	dark		555	560			
Lime	white		560	590			
Sand	white		590	668			
Coal		soft	668	670			
Lime		hard	670	817			
Coal		soft	817	821			
Lime		hard	821	912			
Slate		soft	912	914			
Pittsburgh Coal		soft	914	920	Gas-915 to 920.		
Lime		hard	920	975			
Red Rock			975	980			
Slate	dark		980	1050			
Sand	white		1050	1075			
Red Rock			1075	1080			
Lime	white		1080	1090			
Slate	dark		1090	1100			
Sand	white		1100	1115			
Slate	white		1115	1125			



09/29/2023

*copied for*

RECEIVED

FEB 27 1979

1.0 API well number (If not available, leave blank 14 digits.)	47-103-113			
2.0 Type of determination being sought. (Use the codes found on the front of this form.)	108 Section of NGPA	- Category Code		
3.0 Depth of the deepest completion location (Only needed if sections 103 or 107 in 2.0 above.)	- feet			
4.0 Name, address and code number of applicant (35 letters per line maximum. If code number not available, leave blank.)	Consolidated Gas Supply Corporation Name 445 West Main Street Street Clarksburg City		004228 Seller Code	W. Va. 26301 State Zip Code
5.0 Location of this well. (Complete (a) or (b)!) (a) For onshore wells (35 letters maximum for field name)	West Virginia Other Field Name WETZEL County		A-85772 W. Va. State	
(b) For OCS wells	Telephone 304-623-3611 Area Name		Block Number	
	Date of Lease Mo. Day Yr		OCS Lease Number	
(c) Name and identification number of this well (35 letters and digits maximum.)	JAMES M. ALLEN		7739	
(d) If code 4 or 5 in 2.0 above name of the reservoir (35 letters maximum.)				
6.0 (a) Name and code number of the purchaser (35 letters and digits maximum. If code number not available, leave blank.)	General System Purchasers Name		Buyer Code	
(b) Date of the contract	Mo. Day Yr			
(c) Estimated annual production	8		MMcf.	
	(a) Base Price (\$/MMBTU)	(b) Tax	(c) All Other Prices (Indicate (+) or (-).)	(d) Total of (a), (b) and (c)
7.0 Contract price (As of filing date. Complete to 3 decimal places.)	---	---	---	---
8.0 Maximum lawful rate (As of filing date. Complete to 3 decimal places.)	2.224	---	---	---
9.0 Person responsible for this application:	J. W. Hendrickson Name		V.P. Gas Supply Title	
Agency Use Only	Signature <i>J. W. Hendrickson</i>			
Date Received by Juris. Agency FEB 27 1979	Date Application is Completed DEC 31 1978		Phone Number 304-623-3611	
Date Received by FERC				

OIL & GAS DIVISION  
DEPT. OF MINES

FT78 X6 6-2-2

09/29/2023

WELL DETERMINATION REPORT

PARTICIPANTS:

DATE:

FEB 15 1980

BUYER-SELLER CODE

WELL OPERATOR: Consolidated Gas Supply Corp.

004228

FIRST PURCHASER: General System Purchasers

N/A

OTHER:

W. Va. Department of Mines, Oil & Gas Division  
 WELL DETERMINATION FILE NUMBER  
790227-108-103-0113  
 Use Above File Number on all Communications  
 Relating to Determination of this Well

CHECK EACH ITEM AS COMPLETE OR NOTE WHAT IS MISSING

ITEM NO.

- 1 FERC-121  Items not completed - Line No. \_\_\_\_\_
- 2 IV-1 - Agent J.W. Hendrickson
- 3 IV-2 - Well Permit \_\_\_\_\_
- 4 IV-6 - Well Plat
- 5 IV-35- Well Record  Drilling  Deepening \_\_\_\_\_
- 6 IV-36- Gas-Oil Test: Gas Only  Was Oil Produced? \_\_\_\_\_ Ratio \_\_\_\_\_
- 7 IV-39- Annual Production 3 years
- 8 IV-40- 90 day Production 90 annual Days off Line: \_\_\_\_\_
- 9 IV-48- Application for Certification. Complete?
- 10 - 17 IV Form #51 - 52 - 53 - 54 - 55 - 56 - 57 - 58. Complete  Affidavit Signed
- 18 - 28 Other: Survey \_\_\_\_\_ Logs \_\_\_\_\_ Geological Charts \_\_\_\_\_ Structure Map \_\_\_\_\_

1:4000 Map \_\_\_\_\_ Well Tabulations \_\_\_\_\_ Gas Analyses \_\_\_\_\_  
 Date Commenced: 12-4-46  
 Date Completed: 3-23-47 Deepened \_\_\_\_\_  
 (5) Production Depth: 2889-2292  
 (5) Production Formation: Injun  
 (5) Final Open Flow: N/A  
 (5) R.P. AFTER FRAC: N/A

- (7) Avg. Daily Gas from Annual Production: 6790/365 = 19 MCF; No Oil
- (8) Avg. Daily Gas from 90-day ending w/1-120 days 1254/90 = 14 MCF; No Oil
- (8) Line Pressure: N/A PSIG from Daily Report
- (5) Oil Production: NO From Completion Report \_\_\_\_\_
- (10-17) Does lease inventory indicate enhanced recovery being done: NO 09/29/2023
- (10-17) Is affidavit signed?  Notarized?

Does official well record with the Department confirm the submitted information? NO

Additional Information \_\_\_\_\_ Does computer program confirm? \_\_\_\_\_

Was Determination Objected to? \_\_\_\_\_ By Whom? \_\_\_\_\_

Sme

STATE OF WEST VIRGINIA  
DEPARTMENT OF MINES, OIL AND GAS DIVISION

Date DEC. 31, 1978

Operator's Well No. 7739

API Well No. 47 - 103 - 113  
State County Permit

WELL CLASSIFICATION FORM

STRIPPER GAS WELL

NGPA Section 108

DESIGNATED AGENT J. W. Hendrickson

ADDRESS 445 West Main Street

Clarksburg, West Virginia 26301

WELL OPERATOR Cons. Gas Supply Corp. LOCATION: Elevation \_\_\_\_\_

ADDRESS 445 West Main Street Watershed FISHING CREEK

Clarksburg, W. Va. Dist. GRANT County WETZEL Quad. \_\_\_\_\_

GAS PURCHASER None; gas is de- Gas Purchase Contract No. N/A

ADDRESS livered into applicant's Meter Chart Code N/A

interstate pipeline system Date of Contract N/A

\* \* \* \* \*

Provide a complete inventory of the lease and production equipment used for the well for the previous 24 months or, if less than 24 months, the period the well has been in production. Include a complete list of equipment or processes used in connection with recognized enhanced recovery techniques during completion or production. (Attach separate sheets, if necessary.)

See attachment; compression, dehydration, or related equipment indicated on the attached inventory, and hydraulic fracturing, shooting, or similar completion processes indicated on the attached well records, are used in connection with recognized enhanced recovery techniques during production or completion.

List all records reasonably available to you which contain information relevant to a determination of eligibility (including production records, B&O Tax Records and royalty payment records) and indicate the location of such records:

Applicant's oil and gas production records (which are largely computerized) constitute its primary and most reliable source of information relevant to a determination of eligibility. From these records Applicant derives information used by it in connection with royalty payments, tax payments, and general statistical uses, and records of these matters are also maintained. All of the above records are located at Applicant's offices at 445 West Main Street, Clarksburg, West Virginia.

09/29/2023


Describe the search made of any records listed above.

As indicated, Applicant's primary oil and gas production records have been largely computerized. In preparing this application, Applicant, by use of its computers, generated a listing of those of its wells which produced non-associated natural gas at a rate not exceeding an average of 60 Mcf per production day (at maximum efficient rates of flow) during the 90 day production period indicated on the attachment. These listings were checked and verified manually by two or more Applicant's employees. The results of this diligent search and examination indicated that the well which is the subject of this application qualifies as a stripper well; see attached data submitted in compliance with applicable regulations of this agency and the Federal Energy Regulatory Commission.

Are you aware of any other information which would tend to be inconsistent with the information specified above? Yes \_\_\_\_\_ No X. If yes, indicate the type and source of the information.

AFFIDAVIT

I, J. W. Hendrickson, having been first sworn according to law, state that I have caused to be made a diligent search of those records hereinbefore indicated in the manner herein described, that the information contained in this document is true and accurate and that on the basis of the records and examinations hereinbefore described, and to the best of my information, knowledge and belief, the well for which this certification is sought qualifies as a stripper well.




STATE OF WEST VIRGINIA,

COUNTY OF HARRISON, TO WIT:

I, Ralph D. Bradley, a Notary Public in and for the state and county aforesaid, do certify that J.W. Hendrickson, whose name is signed to the writing above, bearing date the \_\_\_\_\_ day of DEC 31 1978, has acknowledged the same before me, in my county aforesaid.

Given under my hand and official seal this 8 day of Feb, 1979.

My term of office expires on the 13th day of September, 1986.



Notary Public

09/29/2023

(NOTORIAL SEAL)

CONSOLIDATED GAS SUPPLY CORPORATION—SOUTHERN REGION

LL NUMBER 7739  
 COMPANY FORMATION CODE 0  
 STRICT MANINGTN  
 UNTY 103  
 TER NUMBER-999999999  
 CK PRESSURE 23 IN 0/66  
 RMIT NUMBER 113  
 DATE COMPLETED 9/24/1936  
 DATE INTO LINE 0/ 0/36  
 SPUD DATE 0/ 0/ 0  
 ORIG OPEN FLOW 1846  
 ORIG ROCK PRES 114  
 PCT INTEREST 100.0000  
 TOWNSHIP 4  
 PRE 10/07/69 LEASE  
 LAST LINE PRESSURE 1

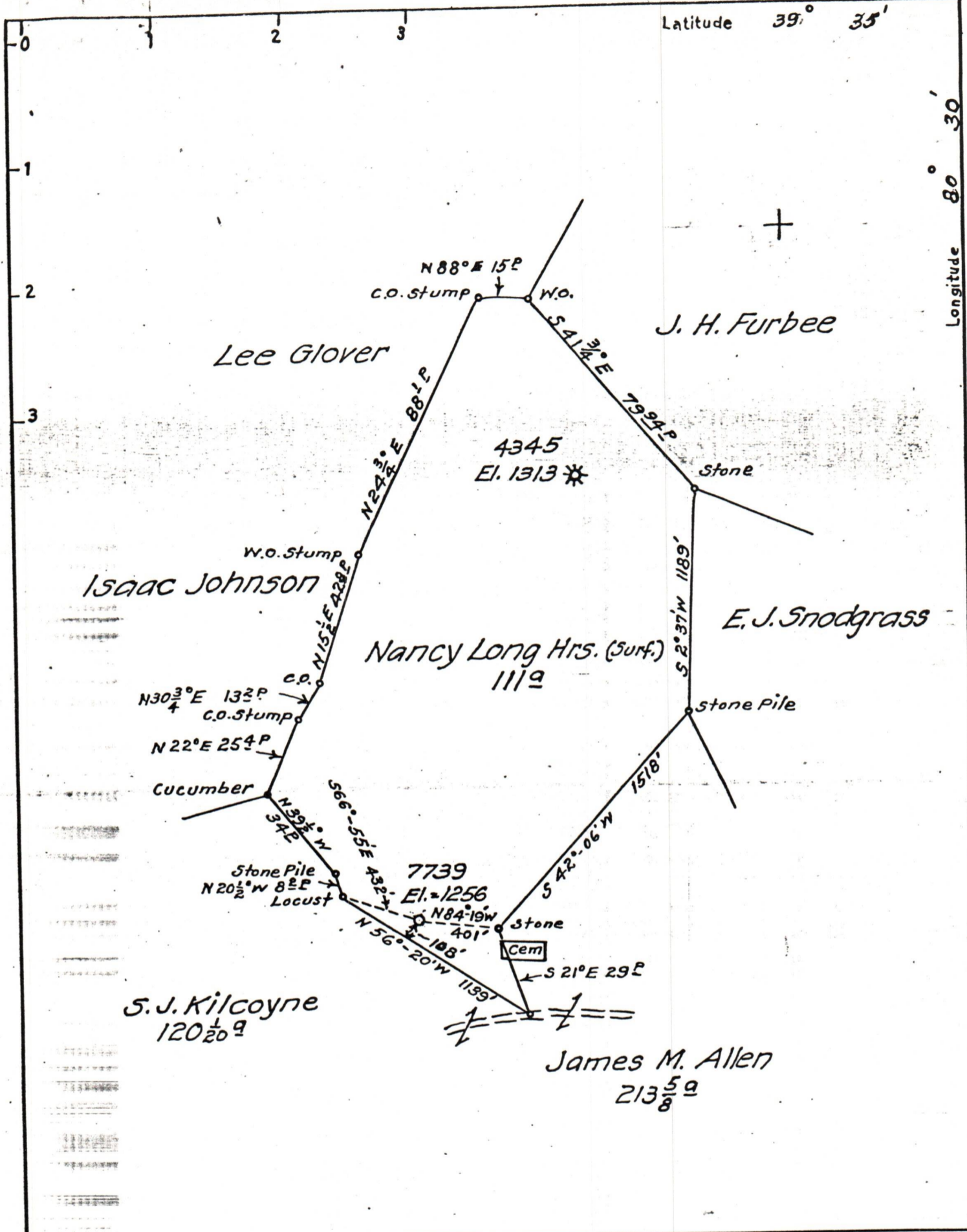
GROSS MONTHLY PRODUCTION IN MCF

	JAN	FEB	MAR	APR	MAY	JUN	JUL	AUG	SEP	OCT	NOV	DEC	TOTAL
176 PROD	0	0	0	0	0	0	0	0	0	0	747	629	1376
DAILY AVG	0	0	0	0	0	0	0	0	0	0	24	20	20
SEC. GRAV.	0.0	0.0	0.0	0.0	0.0	0.0	0.0	0.0	0.0	0.0	77.329	77.330	77.330
177 PROD	642	605	747	782	648	767	643	641	564	627	624	96	738
DAILY AVG	20	21	24	26	20	25	20	20	18	20	20	3	20
SEC. GRAV.	77.331	77.327	77.331	77.329	77.331	77.329	77.330	77.330	77.328	77.330	77.330	77.331	77.331
178 PROD	632	713	632	663	556	518	523	624	675	642	612	0	679
DAILY AVG	20	25	20	22	17	17	16	20	22	20	20	0	20
SEC. GRAV.	77.331	77.327	77.331	77.329	77.330	77.329	77.330	77.330	77.329	77.331	77.330	0.0	77.330

09/29/2023

Latitude 39° 35'

Longitude 80° 30'



Company HOPE NATURAL GAS CO.  
 Address CLARKSBURG, W.Va.  
 Farm Jas. M. ALLEN  
 Tract \_\_\_\_\_ Acres 858 Lease No. 3899  
 Well (Farm) No. \_\_\_\_\_ Serial No. 7739  
 Quadrangle LITTLETON  
 County WETZEL  
 District GRANT  
 Engineer J. H. Bradley  
 Engineer's Registration No. 135  
 File No. \_\_\_\_\_ Drawing No. \_\_\_\_\_  
 Date 4-29-1936 Scale 1" = 40 P.

STATE OF WEST VIRGINIA  
 DEPARTMENT OF MINES  
 OIL AND GAS DIVISION  
 CHARLESTON

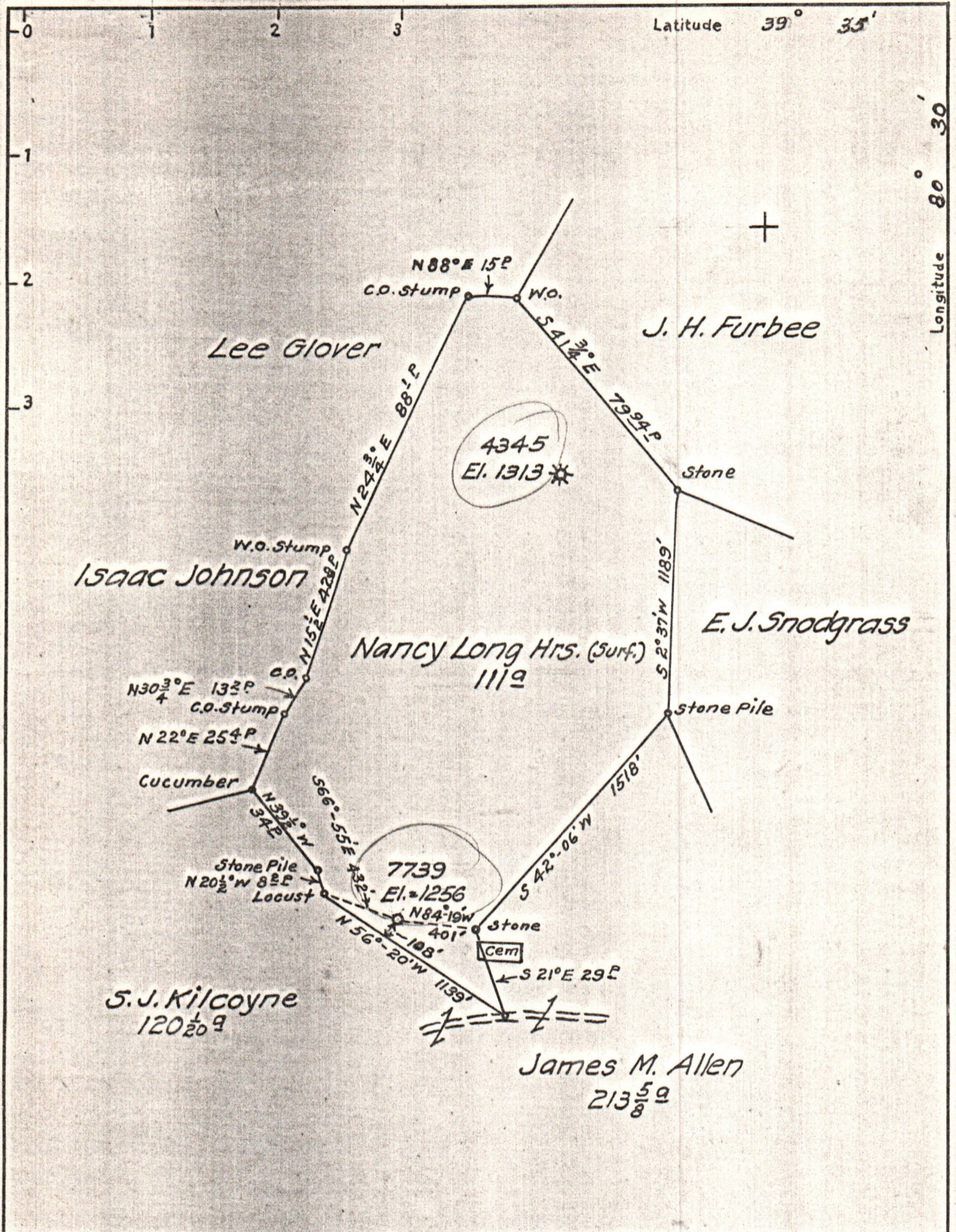
WELL LOCATION MAP  
 FILE NO. WET-113

+ Denotes location of well on United States Topographic Maps, scale 1 to 62,500, latitude and longitude lines being represented by border lines as shown.

- Denotes one inch spaces on border line of original tracing.

Book 605 P. 18

09/29/2023



Company HOPE NATURAL GAS CO.  
 Address CLARKSBURG, W.Va.  
 Farm Jas. M. ALLEN  
 Tract \_\_\_\_\_ Acres 858 Lease No. 3899  
 Well (Farm) No. \_\_\_\_\_ Serial No. 7739  
 Quadrangle LITTLETON  
 County WETZEL  
 District GRANT  
 Engineer H. Bradley  
 Engineer's Registration No. 135  
 File No. \_\_\_\_\_ Drawing No. \_\_\_\_\_  
 Date 4-29-1936 Scale 1" = 40 P<sup>o</sup>

STATE OF WEST VIRGINIA  
 DEPARTMENT OF MINES  
 OIL AND GAS DIVISION  
 CHARLESTON

**WELL LOCATION MAP**  
 FILE NO. WET-113 09/29/2023

+ Denotes location of well on United States Topographic Maps, scale 1 to 62,500, latitude and longitude lines being represented by border lines as shown.

- Denotes one inch spaces on border line of original tracing.

Book 605 P.18