



STATE OF WEST VIRGINIA
DEPARTMENT OF MINES
OIL AND GAS DIVISION

NOTICE OF PROPOSED LOCATION OF OIL AND GAS WELL

To THE DEPARTMENT OF MINES,
Charleston, W. Va.

_____	<u>Bissett Oil & Gas Company</u>
COAL OPERATOR OR COAL OWNER	NAME OF WELL OPERATOR
_____	<u>Box 71, New Freeport, Pennsylvania</u>
ADDRESS	COMPLETE ADDRESS
_____	<u>September 12,</u> 19 <u>61</u>
COAL OPERATOR OR COAL OWNER	PROPOSED LOCATION
_____	<u>Church</u> District
ADDRESS	<u>Wetzel</u> County
_____	Well No. <u>7</u> <u>E. 1235</u>
OWNER OF MINERAL RIGHTS	<u>Stephenson & Mary Main</u> Farm
_____	<u>117.5 Acres</u>
ADDRESS	

GENTLEMEN:

The undersigned well operator is entitled to drill upon the above named farm or tract of land for oil and gas, having fee title thereto, (or as the case may be) under grant or lease dated January 19, 1906, made by Stephenson Main & Mary, his wife, to H. G. Smith, and recorded on the 19 day of January, in the office of the County Clerk for said County in Book 96, page 527.

The enclosed plat was prepared by a competent engineer and shows the proposed location of a well to be drilled for oil and gas by the undersigned well operator on the farm and in the Magisterial District and County above named, determined by survey and courses and distances from two permanent points, or land marks.


The undersigned well operator is informed and believes there are no coal operators operating beds of coal beneath said farm or tract of land on which said well is located, or within 500 feet of the boundaries of the same, who have mapped their workings and filed their maps as required by law, excepting the coal operators or coal owners (if any) above named as addressees.

The above named coal operators or coal owners (if any) are notified that any objections they may desire to make to such proposed location, or which they are required to make by Section 3 of said Code, if the drilling of a well at said proposed location will cause a dangerous condition in or about their respective coal mines, must be received by, or filed with the Department of Mines within ten* days from the receipt of a copy of this notice and accompanying plat by said Department. Said coal operators are further notified that forms for use in making such objections will be furnished to them by the Department of Mines promptly on request and that all such objections must set forth as definitely as is reasonably possible the ground or grounds on which such objections are based and indicate the direction and distance the proposed location should be moved to overcome same.

(The next paragraph is to be completed only in Department's copy.)

Copies of this notice and the enclosed plat were mailed by registered mail, or delivered to the above named coal operators or coal owners at their above shown respective address _____ day _____ before, or on the same day with the mailing or delivery of this copy to the Department of Mines at Charleston, West Virginia.

Very truly yours,



Address of Well Operator }

Bissett Oil & Gas Company
WELL OPERATOR

Box 71
STREET

New Freeport, Pennsylvania
CITY OR TOWN

STATE

09/29/2023

*Section 3 If no such objections be filed or be found by the department of mines, within said period of ten days from the receipt of said notice and plat by the department of mines, to said proposed location, the department shall forthwith issue to the well operator a drilling permit reciting the filing of such plat, that no objections have been made by the coal operators to the location, or found thereto by the department, and that the same is approved and the well operator authorized to proceed to drill at said location.

WET-117-D PERMIT NUMBER

wet-117-D

NOTICE OF PROPOSED LOCATION OF OIL AND GAS WELL
(REQUIRED BY SECTION 2, CHAPTER 86, ACTS 1929)
WEST VIRGINIA DEPARTMENT OF MINES
OIL AND GAS SECTION

To THE DEPARTMENT OF MINES,
Charleston, W. Va.

NO COAL OPERATIONS

COAL OPERATOR OR COAL OWNER

DO NOT KNOW NAME AND

ADDRESS

ADDRESS OF COAL OWNER

COAL OPERATOR OR COAL OWNER

ADDRESS

OWNER OF MINERAL RIGHTS

ADDRESS

J. G. COCHRAN

NAME OF WELL OPERATOR

BOX 944, PARKERSBURG, W. VA.

COMPLETE ADDRESS

May 4, 1936

PROPOSED LOCATION

CHURCH

District

WETZEL

County

Well No. 7

STEPHENSON MAIN

Farm

GENTLEMEN:

The undersigned well operator is entitled to drill upon the above named farm or tract of land for oil and gas, having fee title thereto, (or as the case may be) under grant or lease dated.....

JANUARY 19, 1906

made by S. & M. MAIN

to

H. G. SMITH

and recorded on the 20th day

of NOVEMBER, 1906

in the office of the County Clerk for said County in

Book 96, page 527

The enclosed plat was prepared by a competent engineer and shows the proposed location of a well to be drilled for oil and gas by the undersigned well operator on the farm and in the Magisterial District and County above named, determined by survey and courses and distances from two permanent points, or land marks.

The undersigned well operator is informed and believes there are no coal operators operating beds of coal beneath said farm or tract of land on which said well is located, or within 500 feet of the boundaries of the same, who have mapped their workings and filed their maps as required by law, excepting the coal operators or coal owners (if any) above named as addressees.

The above named coal operators or coal owners (if any) are notified that any objections they may desire to make to such proposed location, or which they are required to make by Section 3 of said Act, if the drilling of a well at said proposed location will cause a dangerous condition in or about their respective coal mines, must be received by, or filed with the Department of Mines within ten* days from the receipt of a copy of this notice and accompanying plat by said Department. Said coal operators are further notified that forms for use in making such objections will be furnished to them by the Department of Mines promptly on request and that all such objections must set forth as definitely as is reasonably possible the ground or grounds on which such objections are based and indicate the direction and distance the proposed location should be moved to overcome same.

(The next paragraph is to be completed only in Department's copy.)

Copies of this notice and the enclosed plat were mailed by registered mail, or delivered to the above

named coal operators or coal owners at their above shown respective address.....day.... before, or on the same day with the mailing or delivery of this copy to the Department of Mines at Charleston, West Virginia.

Very truly yours,

J. G. Cochran
WELL OPERATOR

Box 944

STREET

PARKERSBURG, W. VA.

CITY OR TOWN

STATE

Address of Well Operator }

09/29/2023



*Section 3 If no such objections be filed, or be found by the department of mines, within said period of ten days from the receipt of said notice and plat by the department of mines, to said proposed location, the department shall forthwith issue to the well operator a drilling permit reciting the filing of such plat, that no objections have been made by the coal operators to the location, or found thereto by the department, and that the same is approved and the well operator authorized to proceed to drill at said location.

NOTICE OF PROPOSED LOCATION OF OIL AND GAS WELL
WEST VIRGINIA DEPARTMENT OF MINES
OIL AND GAS SECTION

To The Director of Mines
Department of Mines
Charleston, W. Va.

NO COAL OPERATIONS

J. G. COCHRAN

DO NOT KNOW NAME AND
ADDRESS OF COAL OWNER

BOX 944, PARKERSBURG, W. VA.

May 4, 1908

CHURCH

WEST

STEPHENSON MAIN

JANUARY 19, 1908

S. & M. MAIN

H. G. SMITH

NOVEMBER, 1908

BOOTH

in the office of the County Clerk for said county in

page 887

The enclosed map was prepared by a competent engineer and shows the proposed location of a well to be drilled for oil and gas by the undersigned well operator on the farm and lands owned by the undersigned and shown above named, situated in the county and State of West Virginia.

The undersigned well operator is advised that he believes there are no coal operations existing on the land shown on said map or tract of land in which said well is located or within 500 feet of the same, and he has caused this map to be prepared and filed in the office of the County Clerk for said county in accordance with the provisions of the Act of the Legislature of West Virginia, approved March 27, 1907, relating to the location of oil and gas wells.

The undersigned well operator is advised that he believes there are no coal operations existing on the land shown on said map or tract of land in which said well is located or within 500 feet of the same, and he has caused this map to be prepared and filed in the office of the County Clerk for said county in accordance with the provisions of the Act of the Legislature of West Virginia, approved March 27, 1907, relating to the location of oil and gas wells.

(The next paragraph is to be omitted out in the original copy.)

Copies of this notice and the enclosed map were mailed by registered mail or delivered in the office of the County Clerk for said county in accordance with the provisions of the Act of the Legislature of West Virginia, approved March 27, 1907, relating to the location of oil and gas wells.

Very truly yours,

J. G. Cochran

Box 944
PARKERSBURG, W. VA.

Address
of
Well Operator

09/29/90

If at any time objections are filed or in favor of the location of a well, within said period of thirty days, the undersigned well operator will cause a competent engineer to be employed to make a new map showing the location of the well and the location of the coal operations existing on the land shown on said map or tract of land in which said well is located or within 500 feet of the same, and he will cause this new map to be prepared and filed in the office of the County Clerk for said county in accordance with the provisions of the Act of the Legislature of West Virginia, approved March 27, 1907, relating to the location of oil and gas wells.

A-10

J. G. COCHRAN
PARKERSBURG
WEST VIRGINIA

May 1, 1936.


Department of Mines,
Charleston, W. Va.

Gentlemen:

Enclosed herewith plat showing a proposed location of well on the Stephenson Main farm in Church District, Wetzel County, West Virginia, containing 117.5 acres.

I am desirous of obtaining a permit to drill this well, and would thank you to give the same early consideration.

Very truly yours,


J. G. COCHRAN

JGC:F
encl.



09/29/2023

Ms. A. 1. 35.

Department of History
The University of Virginia

Government

As soon as possible I should like to see you
of well on the Thompson main farm in Orange
Virginia, and if possible, to see the
11.5 acres.

I am desirous of obtaining a report on
and will be glad to give the same
consideration.

Very truly yours,

(100)

A-11

May 4, 1936

Mr. J. G. Cochran
Parkersburg, W. Va.

Dear Sir:

Please fill out the enclosed blanks for your Well No. 7 on the on the Stephenson Main Farm, Church District, Wetzel County, which you wish to drill.

Your prompt reply will avoid delay in issuing the permit to drill. Please state on the form, the owner of the coal, and the address.

Very truly yours,

Oil and Gas Division.

G/g

09/29/2023

May 18, 1938

Mr. J. C. Goshen
P. O. Box 944
Parkersburg, W. Va.

Dear Sir:

Permit No. 114 to drill well No. 1
on the Simpson Main Farm, Church District, Boone
County, is enclosed.

Please see that the drillers keep a correct
and complete log of the well, giving depths at which
water, and gas or oil are found and make a report to
this department as soon as the well is completed.

Very truly yours,

Oil and Gas Division.

W/C
JCS

copy to Inspector Goshen.

B-2

(042)

Formation	Color	Hard or Soft	Top	Bottom	Oil, Gas or Water	Depth Found	Remarks
Slate	Black	Soft	1660	1695			
Lime	White	Hard	1695	1710			
Sand	White	Hard	1710	1770			
Slate	Black	Soft	1770	1820			
Sand	White	Hard	1820	1870			
Slate	Black	Soft	1870	1890			
Sand	White	Hard	1890	1955			
Lime	White	Hard	1955	2052	Gas	2114-2118	
Sand	White	Hard	2052	2158	Oil	2125-2150	
							Total Depth
							2158

09/29/2023

Date....., 19.....

APPROVED....., Owner

By..... (Title)

WEST VIRGINIA DEPARTMENT OF MINES
OIL AND GAS DIVISION

WELL RECORD

Permit No. *WVF-117*
Not given

2023/08/09

Oil or Gas Well *Little* (Kind) of each

Company: *Stephenson Main Helrs* Address: *Parkersburg*
 Farm: *117 Acres* Location (waters): *Cappo Run of Fish Creek*
 Well No.: *7* Elev.: *1255*
 District: *Church* County: *Wetzel*
 The surface of tract is owned in fee by: *A.D. Snider & Main Helrs*
 Address: *Hundred, W. Va.*
 Mineral rights are owned by: *S. Main Helrs*
 Address: *Hundred, W. Va.*
 Drilling commenced: *May 12, 1956.*
 Drilling completed: *June 15, 1956.*
 Date shot: *June 16, 1956* Depth of shot: *2124-51*
 Open Flow: *16/10ths Water in* 2 Inch
 Volume: *140* lbs. *In 24* hrs.
 Rock Pressure: *8* lbs. *In 24* hrs.
 Oil: *None* Fresh water: *None* Salt water: *None*

Kind of Packer	none
Size of	Yes
Depth set	Yes
Perf. top.	Yes
Perf. bottom	Yes
Perf. top.	Yes
Perf. bottom	Yes
Liners Used	none

CASING CEMENTED *no* SIZE *no* FT. Date
 COAL WAS ENCOUNTERED AT *650* FEET *60* INCHES
848 FEET *48* INCHES *955* FEET *98* INCHES

Formation	Color	Hard or Soft	Top	Bottom	Oil Gas or Water	Depth Found	Remarks
Clay	Yellow	soft	Surface	15ft			
Rock	white	soft	15	69			
Clay	Red	soft	69	170			
Lime	White	Hard	170	250			
Slate	Black	soft	250	400			
Lime	White	Hard	400	475			
Rock	Red	Soft	475	500			
Slate	black	soft	500	595			
Sand	white	hard	595	650			
Coal	Black	Soft	650	700			
Slate	Black	Soft	700	848			
Lime	White	Hard	848	852			
Coal	Black	Soft	852	875			
Lime	White	Hard	875	900			
Slate	Black	Soft	900	955			
Lime	White	Hard	955	965			
Red Rock	Red	Soft	965	1010			
Lime	White	Hard	1010	1025			
Lime	White	Hard	1025	1100			
Slate	Black	Soft	1100	1120			
Rock	Red	Soft	1120	1135			
Lime	White	Hard	1135	1145			
Rock	Red	Soft	1145	1160			
Slate	Grey	Soft	1160	1190			
Lime	White	Hard	1190	1220			
Rock	Red	Soft	1220	1235			
Lime	White	Hard	1235	1250			
Slate	Black	Soft	1250	1280			
Sand	Dark	Hard	1280	1350			
Slate	Black	Soft	1350	1370			
Sand	Grey	Hard	1370	1400			
Slate	Black	Soft	1400	1480			
Sand	Grey	Hard	1480	1515			
Slate	Black	Soft	1515	1545			
Sand	White	Hard	1545	1560			
Slate	Black	Soft	1560	1650			
Sand	White	Hard	1650	1660			



(Over)

B-3



STATE OF WEST VIRGINIA
DEPARTMENT OF MINES
OIL AND GAS DIVISION

Quadrangle
Permit No. **06/29/2023** W-117-D


WELL RECORD

Oil or Gas Well **011** (KIND)

Company **Bissett Oil & Gas Company**
 Address **New Freeport, Pennsylvania**
 Farm **Stephenson & Mary Main** Acres **117.5**
 Location (waters)
 Well No. **7** Elev. **1235**
 District **Church** County **Wetzel**
 The surface of tract is owned in fee by **Julia Mann**
 Address **Hundred, W. Va.**
 Mineral rights are owned by **Julia Mann & Heirs**
 Address **Hundred, W. Va.**
 Drilling commenced **9-2-61**
 Drilling completed **10-12-61**
 Date Shot **10-13-61** From **3138** To **3142**
 With **30 gts.** 6/10ths Water in **1** Inch
 Open Flow **6/10ths Merc. in 1** Inch
 Volume _____ Cu. Ft.
 Rock Pressure **20** lbs. **2 1/2** hrs.
 Oil **7** bbls., 1st 24 hrs.
 WELL ACIDIZED
 WELL FRACTURED

16 This was a drilling down job - all pipe was in the well.
 13 Kind of Packer
 10 Size of
 8% Depth set
 3 Perf. top
 2 Perf. bottom
 Liners Used
 3 Perf. top
 2 Perf. bottom
 CASING CEMENTED SIZE No. Ft. Date
 COAL WAS ENCOUNTERED AT FEET INCHES
 FEET INCHES
 FEET INCHES
 RESULT AFTER TREATMENT
 ROCK PRESSURE AFTER TREATMENT
 Fresh Water Feet
 Salt Water Feet

Formation	Color	Hard or Soft	Top	Bottom	Oil, Gas or Water	Depth	Remarks
Big Lime			2140	2206			
Big Injun			2206	2440			
Gas			2440	2529	Gas	2308-2310	
Slate & Shells			2529	2548			
Sand			2548	2726			
Lime		Hard	2726	2748			
Sand			2748	2760			
Slate & Shells			2760	2774			
Sand			2774	2790			
Slate & Shells			2790	2862			
Slime, Gritty			2862	2890			
Slate & Shells			2890	2905			
Sand			2905	2924			
Slate			2924	2930			
Fifty Foot			2930	2955			
Slate & Shells			2955	2976			
Sand			2976	3025			
Slate			3025	3030			
Sand			3030	3038			
Red Rock			3038	3039			
Sand			3039	3060			
Slate & Shells			3060	3077			
Sand			3077	3098			
Slate & Shells			3098	3100			
Lth. Sand			3100	3152			
Oil			3152	3180	Oil	3134-3135	
Slate & Shells			3180	3202			
5th. Sand			3202				
Slate							



(over)

B-4

STATE OF WEST VIRGINIA
DEPARTMENT OF MINES
OIL AND GAS DIVISION

INSPECTOR'S WELL REPORT

Permit No. WET-117 D

Oil or Gas Well Oil and Gas
(KIND)

Company <u>Bissett Oil Co.</u>	CASING AND TUBING	USED IN DRILLING	LEFT IN WELL	PACKERS
Address _____	Size			
Farm <u>Stephen Main Hrs.</u>	16			Kind of Packer _____
Well No. <u>7</u>	13			
District <u>Church</u> County <u>Wetzel</u>	10			Size of _____
Drilling commenced <u>9-2-61</u>	8 1/4			
Drilling completed _____ Total depth <u>2778'</u>	6 5/8			Depth set _____
Date shot _____ Depth of shot _____	5 3/16			
Initial open flow _____ /10ths Water in _____ Inch	3			Perf. top _____
Open flow after tubing _____ /10ths Merc. in _____ Inch	2			Perf. bottom _____
Volume _____ Cu. Ft.	Liners Used			Perf. top _____
Rock pressure _____ lbs. _____ hrs.				Perf. bottom _____
Oil _____ bbls., 1st 24 hrs.	CASING CEMENTED _____ SIZE _____ No. FT. _____ Date _____			
Fresh water _____ feet _____ feet	<u>This well was drilled below coal, before deepening</u>			
Salt water _____ feet _____ feet	COAL WAS ENCOUNTERED AT _____ FEET _____ INCHES			
	_____ FEET _____ INCHES _____ FEET _____ INCHES			
	_____ FEET _____ INCHES _____ FEET _____ INCHES			

Drillers' Names Glen Cramer, William Stiles, Hayward Hostuttler &

Charles Long

Remarks:



9-19-61
DATE

Douglas Shuman
DISTRICT WELL INSPECTOR

09/29/2023

STATE OF WEST VIRGINIA
DEPARTMENT OF MINES
OIL AND GAS DIVISION

INSPECTOR'S PLUGGING REPORT

Permit No. _____

Well No. _____

COMPANY _____ ADDRESS _____

FARM _____ DISTRICT _____ COUNTY _____

Filling Material Used _____

Liner	Location		Amount	Packer	Location		
CEMENT-THICKNESS	PLUGS USED AND DEPTH PLACED		LEAD	CONSTRUCTION-LOCATION	CASING AND TUBING		
	WOOD-SIZE				RECOVERED	SIZE	LOST

Drillers' Names _____

Remarks:

_____ I hereby certify I visited the above well on this date.
DATE

DISTRICT WELL INSPECTOR
09/29/2023

STATE OF WEST VIRGINIA
DEPARTMENT OF MINES
OIL AND GAS DIVISION

INSPECTOR'S WELL REPORT


Permit No. WET-117D

Oil or Gas Well Oil & Gas
(KIND)

Company	CASING AND TUBING	USED IN DRILLING	LEFT IN WELL	PACKERS
<u>Bissett Oil & Gas Co.</u>	Size			
Address _____	16			Kind of Packer _____
Farm <u>Stephen Main Heirs</u>	13			
Well No. <u>7</u>	10			Size of _____
District <u>Church</u> County <u>Wetzel</u>	8 1/4			
Drilling commenced <u>9-2-61</u>	6 5/8			Depth set _____
Drilling completed _____ Total depth <u>3010'</u>	5 3/16			
Date shot _____ Depth of shot _____	3			Perf. top _____
Initial open flow _____ /10ths Water in _____ Inch	2			Perf. bottom _____
Open flow after tubing _____ /10ths Merc. in _____ Inch	Liners Used			Perf. top _____
Volume _____ Cu. Ft.				Perf. bottom _____
Rock pressure _____ lbs. _____ hrs.	CASING CEMENTED _____ SIZE _____ No. FT. _____ Date _____			
Oil _____ bbls., 1st 24 hrs.	Previous drilling records shows _____			
Fresh water _____ feet _____ feet	COAL WAS ENCOUNTERED AT <u>650</u> FEET <u>60</u> INCHES			
Salt water _____ feet _____ feet	<u>848</u> FEET <u>48</u> INCHES <u>955</u> FEET <u>120</u> INCHES			
	_____ FEET _____ INCHES _____ FEET _____ INCHES			

Drillers' Names Glen Cromer, William Stiles, Hayward Hostuttler & Charles Long

Remarks: Drilling in stray Gordon, no pay in this sand.



Bryan Thomas
DISTRICT WELL INSPECTOR

9-28-61
DATE

09/29/2023

STATE OF WEST VIRGINIA
DEPARTMENT OF MINES
OIL AND GAS DIVISION
INSPECTOR'S PLUGGING REPORT

Permit No. _____

Well No. _____

COMPANY _____ ADDRESS _____

FARM _____ DISTRICT _____ COUNTY _____

Filling Material Used _____

Liner	Location	Amount	Packer	Location		
PLUGS USED AND DEPTH PLACED			BRIDGES	CASING AND TUBING		
CEMENT-THICKNESS	WOOD-SIZE	LEAD	CONSTRUCTION-LOCATION	RECOVERED	SIZE	LOST

Drillers' Names _____

Remarks: _____

_____ I hereby certify I visited the above well on this date.
DATE

DISTRICT WELL INSPECTOR
09/29/2023

OK
B-6

STATE OF WEST VIRGINIA
DEPARTMENT OF MINES
OIL AND GAS DIVISION

INSPECTOR'S WELL REPORT


Permit No. WET-117D

Oil or Gas Well Oil & Gas
(KIND)

Company	CASING AND TUBING	USED IN DRILLING	LEFT IN WELL	PACKERS
<u>Bissett Oil & Gas Co.</u>	Size			
Address _____	16			Kind of Packer _____
Farm <u>Stephen Main Heirs</u>	13			
Well No. <u>7</u>	10			Size of _____
District <u>Church</u> County <u>Wetzel</u>	8 1/4			
Drilling commenced _____	6 5/8			Depth set _____
Drilling completed _____ Total depth <u>3117'</u>	5 3/16			
Date shot _____ Depth of shot _____	3			Perf. top _____
Initial open flow _____ /10ths Water in _____ Inch	2			Perf. bottom _____
Open flow after tubing _____ /10ths Merc. in _____ Inch	Liners Used _____			Perf. top _____
Volume _____ Cu. Ft.				Perf. bottom _____
Rock pressure _____ lbs. _____ hrs.	CASING CEMENTED _____ SIZE _____ No. FT. _____ Date _____			
Oil _____ bbls., 1st 24 hrs.	COAL WAS ENCOUNTERED AT _____ FEET _____ INCHES			
Fresh water _____ feet _____ feet	_____ FEET _____ INCHES _____ FEET _____ INCHES			
Salt water _____ feet _____ feet	_____ FEET _____ INCHES _____ FEET _____ INCHES			

Drillers' Names Glen Cramer, William Stiles, Hayward Hostuttler & Charles Long

Remarks: No pay in Strong or Gordon Sand will drill to fourth sand.



10-2-61
DATE

Bryan Shannon
DISTRICT WELL INSPECTOR
09/29/2023

STATE OF WEST VIRGINIA
DEPARTMENT OF MINES
OIL AND GAS DIVISION
INSPECTOR'S PLUGGING REPORT

Permit No. 1172

Well No. _____

COMPANY _____ ADDRESS _____

FARM _____ DISTRICT _____ COUNTY _____

Filling Material Used _____

Liner		Location		Amount	Packer	Location		
PLUGS USED AND DEPTH PLACED			BRIDGES		CASING AND TUBING			
CEMENT-THICKNESS	WOOD-SIZE	LEAD	CONSTRUCTION-LOCATION		RECOVERED	SIZE	LOST	

Drillers' Names _____

Remarks: _____

_____ I hereby certify I visited the above well on this date,
DATE

DISTRICT WELL INSPECTOR
09/29/2023

B-7

STATE OF WEST VIRGINIA
DEPARTMENT OF MINES
OIL AND GAS DIVISION

INSPECTOR'S WELL REPORT

Permit No. WET-117D


Oil or Gas Well _____
(KIND)

Company <u>Bissett Oil & Gas Co.</u>	CASING AND TUBING	USED IN DRILLING	LEFT IN WELL	PACKERS
Address _____	Size			
Farm <u>Stephen Main Heirs</u>	16			Kind of Packer _____
Well No. <u>7</u>	13			
District <u>Church</u> County <u>Wetzel</u>	10			Size of _____
Drilling commenced _____	8 1/4			
Drilling completed _____ Total depth <u>3131</u>	6 5/8			Depth set _____
Date shot _____ Depth of shot _____	5 3/16			
Initial open flow _____ /10ths Water in _____ Inch	3			Perf. top _____
Open flow after tubing _____ /10ths Merc. in _____ Inch	2			Perf. bottom _____
Volume _____ Cu. Ft.	Liners Used _____			Perf. top _____
Rock pressure _____ lbs. _____ hrs.				Perf. bottom _____
Oil _____ bbls., 1st 24 hrs.	CASING CEMENTED _____ SIZE _____ No. FT. _____ Date _____			
Fresh water _____ feet _____ feet	COAL WAS ENCOUNTERED AT _____ FEET _____ INCHES			
Salt water _____ feet _____ feet	_____ FEET _____ INCHES _____ FEET _____ INCHES			
	_____ FEET _____ INCHES _____ FEET _____ INCHES			

Drillers' Names Glen Cramer, William Stiles, Hayward Hostuttler and

Charles Long

Remarks:



Bryan Thomas
DISTRICT WELL INSPECTOR

10-6-61
DATE

09/29/2023

STATE OF WEST VIRGINIA
DEPARTMENT OF MINES
OIL AND GAS DIVISION

INSPECTOR'S PLUGGING REPORT

Permit No. _____ Well No. _____

COMPANY _____ ADDRESS _____

FARM _____ DISTRICT _____ COUNTY _____

Filling Material Used _____

Liner		Location		Amount	Paçker	Location		
PLUGS USED AND DEPTH PLACED			BRIDGES		CASING AND TUBING			
CEMENT-THICKNESS	WOOD-SIZE	LEAD	CONSTRUCTION-LOCATION		RECOVERED	SIZE	LOST	

Drillers' Names _____

Remarks: _____

DATE I hereby certify I visited the above well on this date.

DISTRICT WELL INSPECTOR
09/29/2023

STATE OF WEST VIRGINIA
DEPARTMENT OF MINES
OIL AND GAS DIVISION

INSPECTOR'S WELL REPORT

Permit No. WET-117D

Oil or Gas Well _____
(KIND)

Company <u>Bissett Oil & Gas Co.</u>	CASING AND TUBING	USED IN DRILLING	LEFT IN WELL	PACKERS
Address _____	Size			
Farm <u>Stephen Main Heirs.</u>	16			Kind of Packer _____
Well No. <u>7</u>	13			
District <u>Church</u> County <u>Wetzel</u>	10			Size of _____
Drilling commenced _____	8 1/4			
Drilling completed _____ Total depth <u>3171'</u>	6 5/8			Depth set _____
Date shot _____ Depth of shot _____	5 3/16			
Initial open flow _____ /10ths Water in _____ Inch	3			Perf. top _____
Open flow after tubing _____ /10ths Merc. in _____ Inch	2			Perf. bottom _____
Volume _____ Cu. Ft.	Liners Used			Perf. top _____
Rock pressure _____ lbs. _____ hrs.				Perf. bottom _____
Oil _____ bbls., 1st 24 hrs.	CASING CEMENTED _____ SIZE _____ No. FT. _____ Date _____			
Fresh water _____ feet _____ feet	COAL WAS ENCOUNTERED AT _____ FEET _____ INCHES			
Salt water _____ feet _____ feet	_____ FEET _____ INCHES _____ FEET _____ INCHES			
	_____ FEET _____ INCHES _____ FEET _____ INCHES			

Drillers' Names Glen Cramer, William Stiles, Charles Long & Hayward Hostuttler

Remarks: Drilling to fifth sand. No pay in fourth, slight show of oil.

10-10-61

DATE



Bryan Johnson
DISTRICT WELL INSPECTOR

09/29/2023

STATE OF WEST VIRGINIA
DEPARTMENT OF MINES
OIL AND GAS DIVISION

INSPECTOR'S PLUGGING REPORT

Permit No. _____ Well No. _____

COMPANY _____ ADDRESS _____

FARM _____ DISTRICT _____ COUNTY _____

Filling Material Used _____

Liner	Location	Amount	Packer	Location		
PLUGS USED AND DEPTH PLACED			BRIDGES	CASING AND TUBING		
CEMENT-THICKNESS	WOOD-SIZE	LEAD	CONSTRUCTION-LOCATION	RECOVERED	SIZE	LOST

Drillers' Names _____

Remarks: _____

_____ I hereby certify I visited the above well on this date.
DATE

DISTRICT WELL INSPECTOR
09/29/2023

C-7

STATE OF WEST VIRGINIA
DEPARTMENT OF MINES
OIL AND GAS DIVISION

INSPECTOR'S WELL REPORT


Permit No. WET-117D

Oil or Gas Well Oil
(KIND)

Company <u>Bissett Oil & Gas Co.</u>	CASING AND TUBING	USED IN DRILLING	LEFT IN WELL	PACKERS
Address _____	Size			
Farm <u>Stephen Main Heirs</u>	16			Kind of Packer _____
Well No. <u>7</u>	13			
District <u>Church</u> County <u>Wetzel</u>	10			Size of _____
Drilling commenced _____	8 1/4			
Drilling completed <u>10-16-61</u> Total depth <u>3152'</u>	6 5/8			Depth set _____
Date shot _____ Depth of shot <u>3142'</u>	5 3/16			
Initial open flow _____ /10ths Water in _____ Inch	3			Perf. top _____
Open flow after tubing _____ /10ths Merc. in _____ Inch	2			Perf. bottom _____
Volume _____ Cu. Ft.	Liners Used			Perf. top _____
Rock pressure _____ lbs. _____ hrs.				Perf. bottom _____
Oil <u>Est. 25Bbl Per Week</u> bbls., 1st 24 hrs.	CASING CEMENTED _____ SIZE _____ No. FT. _____ Date _____			
Fresh water _____ feet _____ feet	COAL WAS ENCOUNTERED AT _____ FEET _____ INCHES			
Salt water _____ feet _____ feet	_____ FEET _____ INCHES _____ FEET _____ INCHES			
	_____ FEET _____ INCHES _____ FEET _____ INCHES			

Drillers' Names Glen Gramer & William Sterling

Remarks: Cleaning out, shot hole 30Qt. Nitro Glycerine



Bryan Shuman
DISTRICT WELL INSPECTOR
09/29/2023

10-18-61
DATE

STATE OF WEST VIRGINIA
 DEPARTMENT OF MINES
 OIL AND GAS DIVISION

INSPECTOR'S PLUGGING REPORT

Permit No. _____ Well No. _____

COMPANY _____ ADDRESS _____

FARM _____ DISTRICT _____ COUNTY _____

Filling Material Used _____

Liner	Location	Amount	Packer	Location		
PLUGS USED AND DEPTH PLACED			BRIDGES	CASING AND TUBING		
CEMENT-THICKNESS	WOOD-SIZE	LEAD	CONSTRUCTION-LOCATION	RECOVERED	SIZE	LOST

Drillers' Names _____

Remarks: _____

_____ I hereby certify I visited the above well on this date.
DATE

DISTRICT WELL INSPECTOR
09/29/2023

E-4.

COCHRAN & COCHRAN

BOX 944

PARKERSBURG, WEST VA.

July 8, 1937.

WV-117

State of West Virginia,
Department of Mines,
Charleston, W. Va.

Attn Marie E. Griffith

Gentlemen:

Your letter of the 6th instant received, together with certain forms and blue-print. In reply wish to advise that your department requested the record on the Main Well # 7, as you did not have the same in your files, attached to permit to drill. This record and blue-print were mailed you for your files, and we do not desire a permit to plug said well.

Trusting the above will adjust the matter, we are

Very truly yours,

COCHRAN & COCHRAN

BY

J. G. Cochran

JGC:F
ENCL.



P. S. We are returning blue-print and forms.

09/29/2023

COCHRAN & COCHRAN

Box 224

MARKSBURG, WEST VA.

July 8, 1937.

State of West Virginia,
Department of Mines,
Charleston, W. Va.

Dear Sir:

Gentlemen:

Your letter of the 5th instant received, together
with certain forms and mine-plan. In reply
wish to advise that the department requested the
record on the Main Well No. 7, as you did not have
the same in your files, attempted to permit to
drill. This record and mine-plan were mailed
you for your files, and we do not desire a permit
to give said well.

Treating the above will adjust the matter, we are

Very truly yours,

COCHRAN & COCHRAN



JUL 10 1937

... We are returning mine-plan and forms.

E-5.

July 19, 1937

Cochran and Cochran
P. O. Box 944
Parkersburg, W. Va.

Gentlemen:

We are in receipt of a log and blue print
for Well No. 7 on the Stephenson Main Farm, Church
District, Wetzel County.

As we require but one copy of the map, we
are returning your blue print, and the log and record
of the well will be retained in our files.

Very truly yours,

Secretary
OIL AND GAS DIVISION.

MG:g
encl

09/29/2023

E-6

September 5, 1961

Mr. Charles C. Bissett
Bissett Oil and Gas Company
P. O. Box 71
New Freeport, Pennsylvania

Dear Mr. Bissett:

In regard to your telephone inquiry today regarding well location No. 7 on Stephenson Main Heirs Lease, Church District, Wetzel County, we find that Permit WET-117 was issued to J. G. Cochran in 1936. The record of drilling the well to 2138 feet has been filed and a copy is enclosed.

All that will be required from you is completion of Form OG-1 to drill deeper and permit can be issued to you for the deepening.

When the well is completed, we will require two copies of the deepening record. We wish to advise also, that the coal-protecting casing must be left for the life of the well. Originally this was 1362 feet of 8-inch pipe.

Forms OG-1 are enclosed.

Very truly yours,

Assistant Director
OIL AND GAS DIVISION

NG/b

Enclosure

cc: Mr. Bryan Shuman, Inspector

09/29/2023

E-7

BISSETT CONSTRUCTION CO.
CONCRETE AND BITUMINOUS CONSTRUCTION
NEW FREEPORT, PA.

September 14, 1961

State of West Virginia
Department of Mines
Oil & Gas Division
Mrs. M. E. Griffith
Charlestown, West Virginia

Dear Madam:

Enclosed please find two copies of Form OG 1, application for permit for drilling deeper Well #7 on the Stephenson & Mary Main farm, in Church District, Wetzel County, W. Va., which was drilled on permit WET-117, issued to J. G. Cochran in 1936.

We have tried to learn the name of the coal owners on this property but have not been able to do so yet. We contacted the Assessor's Office in New Martinsville and they do not appear to have the information at hand. We were wondering if this information might be available in your office and if so, if perhaps you could forward one copy to the Coal Operator for their approval.

Thanking you for the very prompt and courteous consideration given this application and if further information is required, we will endeavor to provide it promptly.

Respectfully yours,

Charles C. Bissett

BISSETT OIL & GAS COMPANY
BY: Charles C. Bissett, Sr. Part.

CCB/11c

Enclosures.



BISSETT CONSTRUCTION CO.
CONCRETE AND FINISHING CONSTRUCTION

September 12, 1953

State of West Virginia
Department of Highways
P.O. Box 10000
Charleston, West Virginia

Dear Sir:

I have been advised that you are interested in the
proposed plans for the construction of a new
highway bridge over the Kanawha River at
Martinsburg, West Virginia. The project is
being financed by the Federal Government and
the State of West Virginia.

I have been able to locate the plans for this project
and they are available for your review. The
plans show the proposed bridge structure and
the location of the bridge on the Kanawha River.
If you are interested in the plans, please
contact the Bureau of Highways at
Martinsburg, West Virginia.

Thanking you for the very good information you
have provided, I am, Sir, very respectfully,
Yours truly,
[Signature]

BISSETT CONSTRUCTION CO.
1000 10th Street, S.W.
Washington, D.C.

E-8.

September 18, 1961

Bissett Oil and Gas Company
Box 71'
New Freeport, Pennsylvania

Att: Mr. Charles C. Bissett, Sr.

Gentlemen:

Enclosed is Permit WET-117-D for drilling
deeper Well No. 7 on Stephenson & Mary Main Lease, Church
District, Wetzel County.

Very truly yours,

Assistant Director
OIL AND GAS DIVISION

MG/b
enclosure

cc Mr. Bryan Shuman, Inspector

09/29/2023

E-9
BISSETT CONSTRUCTION CO.
CONCRETE AND BITUMINOUS CONSTRUCTION
NEW FREEPORT, PA.

March 30, 1962

State of West Virginia
Department of Mines
M.E. Griffith
Charlestown, West Virginia

Gentlemen:

Enclosed please find log of drilling down Well #7 on the Stephenson and Mary Main Lease in Church District, Wetzel County, Permit # WET-117-D.

We wish to apologize for not having mailed this material to you upon the completion of this project but it somehow just slipped our mind. Thanking you for the very courteous consideration you have given us in all of our dealings with your office.

Respectfully yours,

Charles C. Bissett

Charles C. Bissett



09/29/2023

Plan of proposed location of Well No 7 for Cochran & Cochran, of Parkersburg, West Virginia, on the land of Heirs of Stephenson Main, containing 117.5 acres, in Church District, Wetzel County, West Virginia.



I, the undersigned hereby certify this map is correct, and shows all the information to the best of my knowledge, as required by the Oil & Gas section of the Mining Laws of West Virginia.

David Weed, Engineer.

Acknowledged before me a Notary this 29th day of April - 1936.

D. H. Rymer.

My commission expires on the 11th day of September - 1938.

Scale 1 inch = 500 ft.

A-12

May 16, 1936

Mr. J. G. Cochran
P. O. Box 944
Parkersburg, W. Va.

Dear Sir:

Permit Wet-117 to drill Well No. 7
on the Stephenson Main Farm, Church District, Wetzel
County, is enclosed.

Please see that the drillers keep a correct
and complete log of the well, giving depths at which
water, and gas or oil are found and make a report to
this department as soon as the well is completed.

Very truly yours,

Oil and Gas Division.

G/g
encl

copy to Inspector Courtney.

09/29/2023