

WW-7
8-30-06



West Virginia Department of Environmental Protection
Office of Oil and Gas

WELL LOCATION FORM: GPS

API: 47-103-00150 WELL NO.: 8117

FARM NAME: ELIZA POGUE

RESPONSIBLE PARTY NAME: CONSOLIDATION COAL COMPANY

COUNTY: WETZEL DISTRICT: CHURCH

QUADRANGLE: HUNDRED WV, PA 7.5'

SURFACE OWNER: RUSTY W. & REBECCA J. PAGE

ROYALTY OWNER: _____

UTM GPS NORTHING: 4,388,842 m

(1145.15')

UTM GPS EASTING: 549,933 m GPS ELEVATION: 348 m

The Responsible Party named above has chosen to submit GPS coordinates in lieu of preparing a new well location plat for a plugging permit or assigned API number on the above well. The Office of Oil and Gas will not accept GPS coordinates that do not meet the following requirements:

1. Datum: NAD 1983, Zone: 17 North, Coordinate Units: meters, Altitude: height above mean sea level (MSL) – meters.
2. Accuracy to Datum – 3.05 meters
3. Data Collection Method:

Survey grade GPS : Post Processed Differential _____
Real-Time Differential


Mapping Grade GPS _____ : Post Processed Differential _____
Real-Time Differential _____

RECEIVED
Office of Oil and Gas
JAN 26 2018

WV Department of
Environmental Protection

4. Letter size copy of the topography map showing the well location.

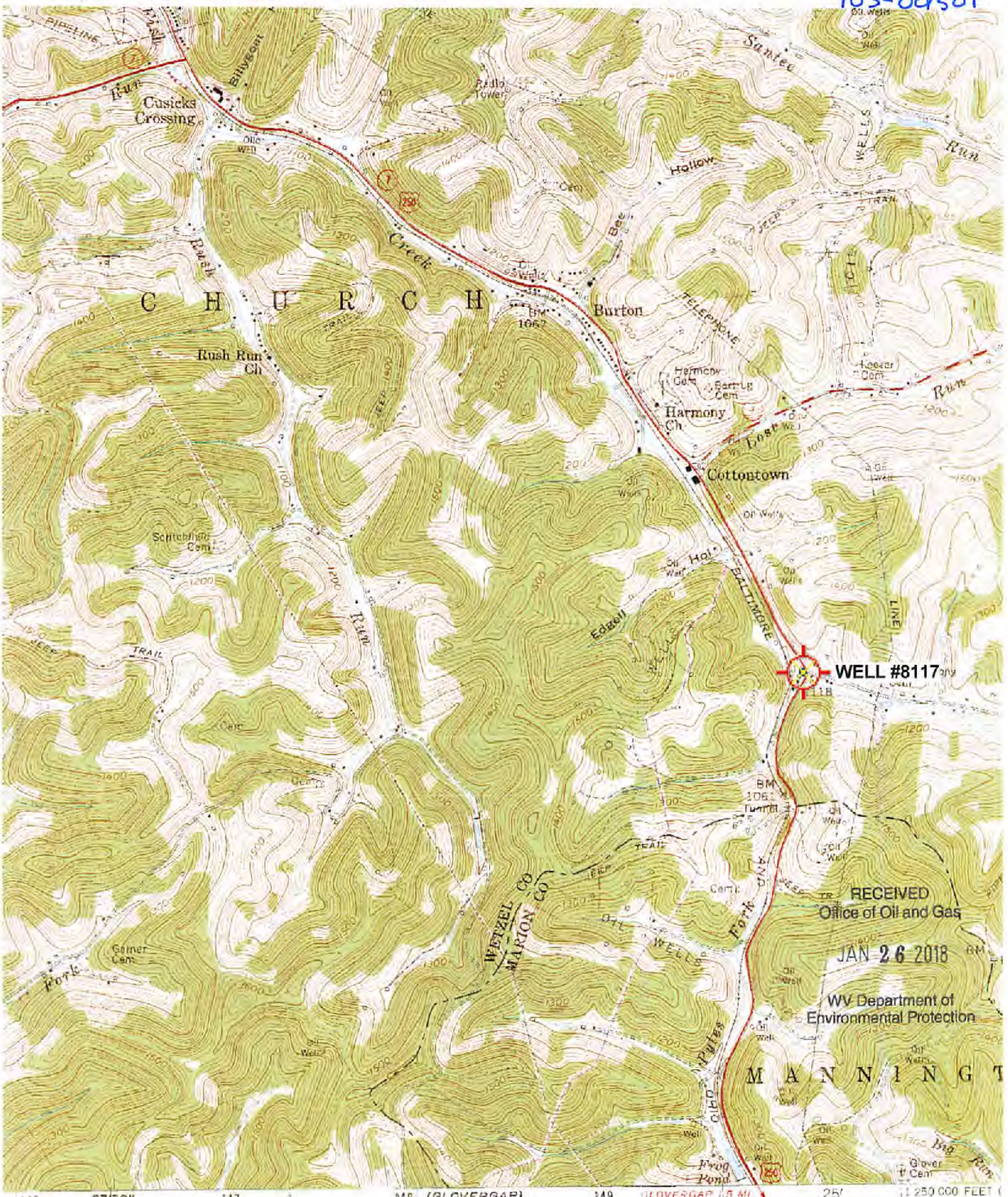
I the undersigned, hereby certify this data is correct to the best of my knowledge and belief and shows all the information required by law and the regulations issued and prescribed by the Office of Oil and Gas.


Signature

Professional Surveyor
Title

NOVEMBER 30, 2017
Date

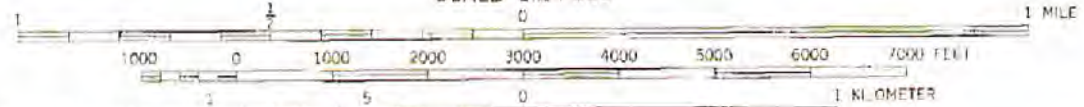
103-0050P



RECEIVED
Office of Oil and Gas
JAN 26 2018
WV Department of
Environmental Protection

146 27/30" 147 148 (GLOVER GAP) 4963 IN SW 149 GLOVER GAP 15 MI FAIRMONT 23 MI 25' 1:250 000 FEET

SCALE 1:24 000



03/02/2018

*Hundred; WV,PA Scale: 1" = 0.379Mi 610Mt 2,000Ft, 1 Mi = 2.640", 1 cm = 240Mt