

NOTICE OF PROPOSED LOCATION OF OIL AND GAS WELL
(REQUIRED BY SECTION 2, CHAPTER 86, ACTS 1929)
WEST VIRGINIA DEPARTMENT OF MINES
OIL AND GAS SECTION

To THE DEPARTMENT OF MINES,
Charleston, W. Va.

None
COAL OPERATOR OR COAL OWNER

W. K. Mason
NAME OF WELL OPERATOR

ADDRESS

293 W. High St. Waynesburg Pa.
COMPLETE ADDRESS

COAL OPERATOR OR COAL OWNER

Nov. 4, 1938
PROPOSED LOCATION

ADDRESS

Proctor District
Wetzel County

Martha Wayman
Mineral owner
COAL OPERATOR OR COAL OWNER

Well No. 1 39° 45'
80° 45' 101 acres

R. F. D. Proctor W. Va.
ADDRESS

Martha Wayman Farm

GENTLEMEN:

The undersigned well operator is entitled to drill upon the above named farm or tract of land for oil and gas, having fee title thereto, (or as the case may be) under grant or lease dated June 9, 1938, made by Martha Wayman, to W. R. Kearns, and recorded on the 1 day of November 1938, in the office of the County Clerk for said County in

Book 53 A, page 81

The enclosed plat was prepared by a competent engineer and shows the proposed location of a well to be drilled for oil and gas by the undersigned well operator on the farm and in the Magisterial District and County above named, determined by survey and courses and distances from two permanent points, or land marks.

The undersigned well operator is informed and believes there are no coal operators operating beds of coal beneath said farm or tract of land on which said well is located, or within 500 feet of the boundaries of the same, who have mapped their workings and filed their maps as required by law, excepting the coal operators or coal owners (if any) above named as addressees.

The above named coal operators or coal owners (if any) are notified that any objections they may desire to make to such proposed location, or which they are required to make by Section 3 of said Act, if the drilling of a well at said proposed location will cause a dangerous condition in or about their respective coal mines, must be received by, or filed with the Department of Mines within ten* days from the receipt of a copy of this notice and accompanying plat by said Department. Said coal operators are further notified that forms for use in making such objections will be furnished to them by the Department of Mines promptly on request and that all such objections must set forth as definitely as is reasonably possible the ground or grounds on which such objections are based and indicate the direction and distance the proposed location should be moved to overcome same.

(The next paragraph is to be completed only in Department's copy.)

Copies of this notice and the enclosed plat were mailed by registered mail, or delivered to the above named coal operators or coal owners at their above shown respective address day before, or on the same day with the mailing or delivery of this copy to the Department of Mines at Charleston, West Virginia.

Very truly yours,

W. K. Mason
WELL OPERATOR

Address of Well Operator }

293 West High Street
STREET

Waynesburg
CITY OR TOWN

Pennsylvania
STATE

09/22/2023



*Section 3 If no such objections be filed, or be found by the department of mines, within said period of ten days from the receipt of said notice and plat by the department of mines, to said proposed location, the department shall forthwith issue to the well operator a drilling permit reciting the filing of such plat, that no objections have been made by the coal operators to the location, or found thereto by the department, and that the same is approved and the well operator authorized to proceed to drill at said location.

A10

November 22, 1938

Mr. W. K. Mason
293 W. High Street
Waynesburg, Pennsylvania

Dear Sir:

Duplicate Permit to drill Well No. 1 on the
Martha Wayman Farm, Proctor District, Wetzel County,
is enclosed.

Duplicate permit shall be posted on the rig.

When well is completed, please file complete
record on the enclosed Form OG-10.

Very truly yours,

Secretary
OIL AND GAS DIVISION

MG/ar
enc-2

Lat39d-45'
Long80d-45'

09/22/2023

B-2

Formation	Color	Hard or Soft	Top	Bottom	Oil, Gas or Water	Depth Found	Remarks
Slate		Hard	1013	1025			
Red Rock		Soft	1025	1093			
Sand		"	1093	1113			
Slate		"	1113	1145			
White Lime		Hard	1145	1164			
Sand		Soft	1164	1189	Gas	1165-1169	
Slate		"	1189	1200			
Sand		"	1200	1219			
Slate		"	1219	1224			
Total Depth				1224			

1102' 53/16"

09/22/2023

Date....., 19.....

APPROVED....., Owner

By.....

(Title)

B-1

WEST VIRGINIA DEPARTMENT OF MINES
OIL AND GAS DIVISION

New Martinsburg

WELL RECORD

Permit No. WET 209

Oil or Gas Well Gas
(Kind)

Company W.K. Mason Et-al
 Address 223 -W. High Street, Waynesburg, Pa.
 Farm Martha Wayman Acres 10.1
 Location (waters) Ohio River
 Well No. One Elev. 1232'
 District Proctor County Wetzel
 The surface of tract is owned in fee by Martha Wayman
Martha Wayman Address Proctor, W.Va.
 Mineral rights are owned by _____
 Address _____
 Drilling commenced November 23, 1938
 Drilling completed December 10, 1938
 Date shot _____ Depth of shot _____
 Open Flow 10 /10ths Water in 2" Inch
 _____ /10ths Merc. in _____ Inch
 Volume 142.200 Cu. Ft.
 Rock Pressure 145# lbs. _____ hrs.
 Oil Gas _____ bbls., 1st 24 hrs.
 Fresh water _____ feet _____ feet
 Salt water _____ feet _____ feet

Casing and Tubing	Used in Drilling	Left in Well	Packers
Size			Kind of Packer _____
16			<u>Anchor</u>
13			Size of <u>2"x5 3/16</u>
10			Depth set <u>1152</u>
8 1/4	<u>875</u>		Perf. top <u>1173</u>
6 5/8	<u>1102</u>	<u>1102</u>	Perf. bottom <u>1178</u>
5 3/16			Perf. top _____
3			Perf. bottom _____
2			
Liners Used			

CASING CEMENTED _____ SIZE _____ No. FT. _____ Date _____
 COAL WAS ENCOUNTERED AT 127 FEET _____ INCHES
745 FEET _____ INCHES FEET _____ INCHES
829 FEET _____ INCHES FEET _____ INCHES

Formation	Color	Hard or Soft	Top	Bottom	Oil Gas or Water	Depth Found	Remarks
Clay		soft	0	10			
Sand		"	10	30			
Red Rock		"	30	40			
Sand		"	40	70			
Red Rock		"	70	120			
White Slate		"	120	150			
Red Rock		"	150	200			
White slate		"	200	230			
Red Rock		"	230	248			
Sand		"	248	298			
Slate		"	298	305			
Red Rock		"	305	320			
Blue Slate		"	320	377			
Sand		Hard	377	392			
Sandy Shale		Soft	392	421			
Slate		"	421	427			
Washington Coal		"	427	432			
Sandy Shale		"	432	494			
Coal Blossom		"	494	495			
Slate		"	495	576			
Lime		Hard	576	594			
Red Rock		Soft	594	604			
Sand		"	604	626			
Slate		"	626	745			
Coal		"	745	747			
Lime		"	747	777			
Slate		"	777	796			
Black Shale		"	796	801			
Slate		"	801	806			
Lime		"	806	824			
Slate		"	824	829			
Pgh. Coal		"	829	831			
Slate		"	831	875			
Lime		"	875	878			
Slate		"	878	922			
Lime		"	922	980			
Red Rock		"	980	1013			



09/22/2023

STATE OF WEST VIRGINIA
DEPARTMENT OF MINES
OIL AND GAS DIVISION

INSPECTOR'S WELL REPORT

Permit No. *Wit 209*

Oil or Gas Well.....
(KIND)

Company *W.K. Mason*
Address *Waynesburg Pa.*
Farm *Wayman*
Well No. *1*
District *Proctor* County *Wetzel*
Drilling commenced.....
Drilling completed..... Total Depth *1050'*
Date shot..... Depth of shot.....
Initial Open Flow...../10ths Water in..... Inch
Open Flow after tubing...../10ths Merc. in..... Inch
Volume *gas & naphthenes coal* Cu. Ft.
Rock Pressure..... lbs..... hrs.
Oil..... bbls, 1st 24 hrs.
Fresh water..... feet..... feet
Salt water..... feet..... feet

Casing and Tubing	Used in Drilling	Left in Well	Packers
Size			
16.....			Kind of Packer.....
13.....			
10.....			Size of.....
8 1/4.....			
6 5/8.....	<i>970'</i>		Depth set.....
5 3/16.....	<i>1043'</i>		
3.....			Perf. top.....
2.....			Perf. bottom.....
Liners Used.....			Perf. top.....
			Perf. bottom.....

CASING CEMENTED..... SIZE..... No. FT..... Date.....
COAL WAS ENCOUNTERED AT *663* FEET..... INCHES
753 FEET..... INCHES..... FEET..... INCHES
..... FEET..... INCHES..... FEET..... INCHES



Drillers' Names *Oscar Parsons*
John Kirkright

Well Abandoned and Plugged....., 19.....

REMARKS: *Well not assessable - report from farmers money figures*

Nov 29 19*38*
DATE

D.J. Courtney
DISTRICT WELL INSPECTOR
09/22/2023

STATE OF WEST VIRGINIA
DEPARTMENT OF MINES
OIL AND GAS DIVISION
INSPECTOR'S WELL REPORT

Oil or Gas Well
Name

Permit No.

Kind of Packings	Kind of Packings	Depth of	Depth of	Depth of	Depth of
10	10	10	10	10	10
11	11	11	11	11	11
12	12	12	12	12	12
13	13	13	13	13	13
14	14	14	14	14	14
15	15	15	15	15	15
16	16	16	16	16	16
17	17	17	17	17	17
18	18	18	18	18	18
19	19	19	19	19	19
20	20	20	20	20	20
21	21	21	21	21	21
22	22	22	22	22	22
23	23	23	23	23	23
24	24	24	24	24	24
25	25	25	25	25	25
26	26	26	26	26	26
27	27	27	27	27	27
28	28	28	28	28	28
29	29	29	29	29	29
30	30	30	30	30	30


Company
Address
City
County
District
State
Date
Permit No.

Inspector's Name
Title
Date
Permit No.

09/22/2023

B-4

STATE OF WEST VIRGINIA
DEPARTMENT OF MINES
OIL AND GAS DIVISION



INSPECTOR'S WELL REPORT

Permit No. Letter of June 14, 1941

Oil or Gas Well
(KIND)

Company <u>Geo. P. Wasmouth</u>	Casing and Tubing	Used in Drilling	Left in Well	Packers
Address <u>Glendale W Va.</u>	Size			
Farm <u>Martha Wayman</u>	16			Kind of Packer
Well No. <u>1</u>	13			
District <u>Proctor</u> County <u>Wetzel</u>	10			Size of
Drilling commenced	8 1/4			
Drilling completed	6 5/8			Depth set
Date shot	5 3/16			
Initial Open Flow	3			Perf. top
Open Flow after tubing	2			Perf. bottom
Volume	Liners Used			Perf. top
Rock Pressure				Perf. bottom
Oil	CASING CEMENTED	SIZE	No. FT.	Date
Fresh water	COAL WAS ENCOUNTERED AT	FEET	INCHES	
Salt water		FEET	INCHES	FEET
		FEET	INCHES	FEET
		FEET	INCHES	FEET

Drillers' Names Well drilled by Mason + McIntyre + sold to Mr Wasmouth
- Used now only for farmers fuel. - Coal in

Well Abandoned and Plugged _____, 19____

REMARKS: Vacinity is spotty (4 or 5' in 1 well and only blossom in next) Decision on whether to allow

DATE

DISTRICT WELL INSPECTOR

Tubing depends on whether coal is considered 09/22/2023

commercial or not. And also on the fact
that Mr Wasmouth, "pulled a fast one on us", on
the adjoining farm when he pulled casing
& tubed one of these Cow Run wells
without permit about 2 yrs. ago.


Coal has been operated about 10 miles up
the river from here and the fact that
this is on the river May increase its
commercial value.

As for the gas in Cow Run Sand here - Most
of the "1939 boom" wells are now practically
exhausted. and I do not think tubing this well could
hurt anything.

June 19-20. 1941. D. G. Courtney

13-5

STATE OF WEST VIRGINIA
DEPARTMENT OF MINES
OIL AND GAS DIVISION



INSPECTOR'S WELL REPORT

Permit No. WET. 209 P

Oil or Gas Well Plug
(KIND)

W.K.Mason		Casing and Tubing	Used in Drilling	Left in Well	Packers
Company <u>W.F.Burgess</u>		Size			Kind of Packer.....
Address <u>Moundsville W.Va.</u>		16.....			Size of.....
Farm <u>Martha Wayman</u>		13.....			Depth set.....
Well No. <u>1</u>		10.....			Perf. top.....
District <u>Proctor</u> County <u>Wetzel</u>		8 1/4.....			Perf. bottom.....
Drilling commenced.....		6 5/8.....			Perf. top.....
Drilling completed..... Total Depth.....		5 3/16.....			Perf. bottom.....
Date shot..... Depth of shot.....		3.....			
Initial Open Flow...../10ths Water in..... Inch		2.....			
Open Flow after tubing...../10ths Merc. in..... Inch		Liners Used.....			
Volume..... Cu. Ft.					
Rock Pressure..... lbs..... hrs.		CASING CEMENTED.....	SIZE.....	No. FT.....	Date.....
Oil..... bbls., 1st 24 hrs.		COAL WAS ENCOUNTERED AT.....	FEET.....	INCHES.....	
Fresh water..... feet..... feet			FEET.....	INCHES.....	FEET..... INCHES
Salt water..... feet..... feet			FEET.....	INCHES.....	FEET..... INCHES

Drillers' Names

Well Abandoned and Plugged....., 19.....

REMARKS: Reported by Hope field man that no plugging has been done

Aug. 26. 1941

DATE

L W Young
D. J. Young

DISTRICT OF WEST VIRGINIA
09/22/2023

B-9

PROPOSED MANNER OF PLUGGING AND FILLING WELL

(REQUIRED BY RULES AND REGULATIONS)

WEST VIRGINIA DEPARTMENT OF MINES

OIL AND GAS DIVISION

WORK ORDER

Well to be plugged and filled as follows:

WORK ORDER ARRANGED BY THE DEPARTMENT OF MINES:

- Total Depth 1224'
- Pull 2" tubing.
- Fill with red clay from bottom to 1125' - 23' below 5-3/16" casing.
- Wood Plug 1125' - 1122'
- Cement 1122' - 1112' - Sealing off producing sands.
- Pull 1102' - 5-3/16" casing as balance of hole is filled and plugged.

- Continue filling with red clay from 1112' - 861' - 30' below Pittsburgh Coal.
- Heat cement 861' - 809' - 20' above Pittsburgh Coal.
- Red Clay 809' - 777' - 30' below Mapletown Coal.
- Cement 777' - 725' - 20' above Mapletown Coal.
- Red Clay 725' - 462' - 30' below Washington Coal.
- Cement 462' - 407' - 20' above Washington Coal.
- Red Clay 407' to surface.
- Erect marker such as is required by Rule 18, 1931 Regulations.

NOTE: CEMENT FOR MAKING CEMENT PLUGS BE MIXED WITH WATER ONLY--APPROXIMATELY FIVE GAL WATER TO ONE SACK CEMENT. ALLOW CEMENT TO SET BEFORE CONTINUING FILLING.

To the Department of Mines
Coal Owner or Operator,
Lease or Property Owner.

Gentlemen:

This "work order" is submitted for your approval and concurrence and unless notified of your disapproval or non-concurrence, the undersigned will proceed with the plugging and filling of said well in the above described manner on the date stated in the notice of intention to plug and abandon the said well on opposite side of this sheet.

Very truly yours,

Well Operator.

No objections have been filed by the coal owner or coal operator, or any available adjacent lease or property owners or interposed by the Department of Mines to the manner herein described for the plugging and filling of the well above mentioned. Therefore, the same is hereby approved this.....day

of..... January 41, 19.....

DEPARTMENT OF MINES
Oil and Gas Division

By:.....

NOTE: This "work order" shall be filed in triplicate, one copy for the files of the Department of Mines; one to be approved or corrected and returned to the well operator as his authority for plugging said well; and one for the well inspector.

09/22/2023

STATE OF WEST VIRGINIA
DEPARTMENT OF MINES
OIL AND GAS DIVISION

NOTICE OF INTENTION TO PLUG AND ABANDON WELL

(REQUIRED BY SECTION 9, ARTICLE 4, CHAPTER 22 OF THE CODE)

To THE DEPARTMENT OF MINES,
Charleston, W. Va.

COAL OPERATOR OR COAL OWNER
ADDRESS

W. K. Mason
NAME OF WELL OPERATOR
293 W. High Street
Waynesburg, Pa.
COMPLETE ADDRESS

COAL OPERATOR OR COAL OWNER

January 30, 19 41
WELL TO BE ABANDONED

ADDRESS

Proctor District
Wetzel County

Martha Wayman
LEASE OR PROPERTY OWNER
R. F. D.
Proctor, W. Va.
ADDRESS

Well No. 1
Martha Wayman Farm

Gentlemen:—

The undersigned well operator is about to abandon the above described well and will commence the work of plugging and abandoning said well on the 4th day of February, 19 41, (which date shall not be less than five days after the day on which this notice so mailed is received, or in due course should be received by the Department of Mines.)

This notice is given you in order that your respective representatives may be present at the plugging and filling of said well. You are further notified that whether you are represented or not represented the undersigned will proceed on that date, or shortly thereafter, to plug and fill said well in the manner required by Section 10, Article 4, Chapter 22 of the Code and given in detail on the reverse side of this notice, in "Work Order."

This notice is being mailed by registered mail to each of you at the above addresses on the above date.

Very truly yours,

Well Operator.

NOTE: Upon the abandonment of all wells drilled prior to June 1, 1929, a plat prepared by a competent engineer, showing the district and county in which the tract of land is located, the name and acreage of same, the names of the owners and adjacent tracts, and the location of the about to be abandoned well, determined by survey, and the courses and distances of such well from two permanent points or landmarks on said tract, shall be submitted with this notice.

(Over)

NET-209-P

PERMIT NUMBER

09/22/2023

B-10

STATE OF WEST VIRGINIA
DEPARTMENT OF MINES
OIL AND GAS DIVISION

AFFIDAVIT OF PLUGGING AND FILLING WELL

AFFIDAVIT SHOULD BE MADE IN TRIPLICATE, ONE COPY MAILED TO THE DEPARTMENT, ONE COPY TO BE RETAINED BY THE WELL OPERATOR AND THE THIRD COPY (AND EXTRA COPIES IF REQUIRED) SHOULD BE MAILED TO EACH COAL OPERATOR AT THEIR RESPECTIVE ADDRESSES.

.....
COAL OPERATOR OR OWNER
.....
ADDRESS

.....
NAME OF WELL OPERATOR
W. K. Mason
.....
COMPLETE ADDRESS
293 W. High St., Waynesburg, Pa.
.....
August 8, 1941
WELL AND LOCATION
.....
Proctor District
.....
Wetzel County
.....
Martha Wayman
LEASE OR PROPERTY OWNER
.....
R. F. D. Proctor, W. Va.
ADDRESS
Well No. 1
.....
Martha Wayman Farm

STATE INSPECTOR SUPERVISING PLUGGING.....

AFFIDAVIT

STATE OF WEST VIRGINIA,
County of Westfall } ss:

.....
George P. Wasmuth and C. C. Wharton Jr.
being first duly sworn according to law depose and say that they are experienced in the work of plugging and filling oil and gas wells and were employed by.....
W. K. Mason, well operator, and participated in the work of plugging and filling the above well, that said work was commenced on the
.....
29th day of July, 1941, and that the well was plugged and filled in the following manner:

SAND OR ZONE RECORD	FILLING MATERIAL			PLUGS USED	CASING	
	FORMATION	CONTENT	FROM TO		SIZE & KIND	CSG PULLED
Cow Run Sand	Red Clay	1224	1120			
	Wood Plug	1120	1117	5 3/16 x 3'		
	Cement	1117	1107		1102'	
	Red Clay	1107	860			
	Clay	810	770			
	Cement	770	725			
	Clay	725	460			
	Cement	460	408			
Clay	408	surface				
COAL SEAMS				DESCRIPTION OF MONUMENT		
(NAME) Washington	427 - 432			To be erected as required by law.		
(NAME) Mapletown	745 - 747					
(NAME) Pittsburgh	829 - 831					
(NAME)						

Just quite enough cement there

and that the work of plugging and filling said well was completed on the 2nd day of August, 1941

And further deponents saith not.

.....
Geo. P. Wasmuth
.....
C. C. Wharton Jr.
.....
August, 1941
.....
George N. Turner
Notary Public.

09/22/2023



PERMIT No. WET-209-P

E-4.

Haynesburg, Pa
Jan. 27 1941

Department of Mines,
Charleston, W. Va.

Dear Sirs:

I wish to plug well no. 1 on
the Martha Hayman Farm, Proctor District,
Netzel County, W. Va.

See Permit ~~W.E.F.~~ - 209.

Kindly inform me the manner
in which you want the well plugged.
Very respectfully,

J. N. Mason
293 - W. High St.
Haynesburg, Pa.



E-5

Wasmuth-Callahan Gas Co.
Glendale, West Va.

June 7, 1941

wet-209-B.

West Virginia Department of Mines
Oil & Gas Division
Charleston, W. Va.

Gentlemen:

Attention: Marie E. Griffith

On January 30, 1941 your department issued a permit to W. K. Mason, 203 W. High Street, Waynesburg, Pennsylvania, to plug and abandon Well No. 1, on the Martha Wayman farm, in Proctor District, Wetzel County, West Virginia.

I now have this plugging permit in my possession. We are contemplating pulling and plugging this well within the next week or two. A question arises. The farmer wishes to purchase the tubing in the well, and save the small quantity of gas which it makes for their use on the farm.

Because this has arisen, the plugging order will have to be changed. I would like to have a letter from you, stating the changes in the plugging instruction.

I judge, from our last experience, the tubing will have to be red mudded from the bottom of the hole to the surface.

I wrote to Mr. Mason, about a week ago, to get this information from you, but his wife informed me that he is in a hospital at Baltimore and maybe he is too ill to write to you. I thought best for me to write to you directly so as not to hold up the work.

Let me hear from you in regard to this matter, at your earliest convenience.

Yours very truly,

George P. Wasmuth
George P. Wasmuth



09/22/2023

Westmouth-Cullahan Gas Co.

Glendale, West Va.

July 1, 1941

Dear Mr. [Name]:

Reference is made to your letter of June 28, 1941, regarding the proposed extension of the gas line to your property. The Board of Directors has considered your request and has decided to grant it, provided that you agree to pay for the cost of the extension.

The extension will be approximately 150 feet long and will require the installation of 2-inch gas pipe. The estimated cost of the extension is \$150.00. If you agree to pay this amount, we will proceed with the installation as soon as possible.

Please advise us of your decision by return mail. If you have any questions, please contact our office at the address above.

Sincerely,
 [Name]
 President

I have been very busy lately and have not had time to write to you more often. I hope you are well and happy. I will be in town next week and would like to see you. Please let me know when you are in town and I will call on you.

Very truly yours,
 [Name]

[Handwritten Signature]
 [Name]
 President

E-6

June 14, 1941

Mr. D. G. Courtney
P. O. Box 151
Bridgeport, West Virginia

Dear Mr. Courtney:

Enclosed is a copy of our letter to Mr. Wasmuth regarding the operating of a well on the Martha Wayman Farm, Proctor District, Wetzel County, with only the tubing.

Please make the usual investigate and let us have your report.

Very truly yours,

Secretary
OIL AND GAS DIVISION

MG:g
encl

09/22/2023

E 51

met-209-B

June 14, 1941

Mr. George P. Wasmuth
Glendale, West Virginia

Dear Mr. Wasmuth:

We are in receipt of your letter of June 7th regarding the plugging of Well No. 1 on the Martha Wayman Farm, Proctor District, Wetzel County, West Virginia.

Operating a well with only the tubing is, strictly speaking, not permitted by law and only under certain conditions is this permitted.

Inspector Courtney will make an investigation to ascertain the lease owners surrounding this tract and we will advise you later whether or not the permit to tube and produce the well by the farmer can be permitted. The land owner, must of course, assume the responsibility of the final plugging of the well when it is exhausted. There no doubt is coal underlying this tract and if such is a fact, the well will either have to be operated with sufficient casing to protect the coal or be abandoned as outlined in the Work Order issued to Mr. Mason. However, we will advise you definitely after we have received Mr. Courtney's report.

Very truly yours,

Secretary
OIL AND GAS DIVISION.

MG:g
copy to Inspector Courtney.

09/22/2023

E-8

June 22, 1941.



West Virginia Department of Mines
Oil & Gas Division,
Charleston, W.Va.
Gentlemen:

It is my intention to sell to the land owner the Wayman well located in Proctor District, Whetzel County W.Va the well drilled some two years ago this was drilled under permit No W E T 209.

I inted to pull all casing leaving the two inch tubing and paker in well. Is there anything that is required from your department?


Yours very truly,

June 28, 1941

West Virginia Department of Mines
Oil & Gas Division
Charleston, W. Va.
Washington

It is my intention to sell to the land owner the wayman well
located in Proctor District, Mineral County, W. Va. the well drilled some
two years ago this well being under permit No. W E T 209.
I intend to pull all casing leaving the two inch tubing and pack
in place. Is there anything that is required from your department?

Yours very truly,



E-9.

June 25, 1941

Mr. W. K. Mason
293 West High Street
Waynesburg, Pennsylvania

Dear Sir:

We are in receipt of your letter of June 22d advising us that you intend pulling all the casing in Well No. 1 on the Martha Wayman Farm, Proctor District, Wetsel County, and after tubing the well, selling it to the land owner.

We wish to advise that any well penetrating one or more coal seams cannot be operated with only the tubing. All casing must remain in the well during the life of the well. This is in compliance with Section 7 of the Oil and Gas Law.

Very truly yours,

Secretary
OIL AND GAS DIVISION

MG/am

CC: Inspector D. G. Courtney

09/22/2023

E-10.
June 27, 1941

D. G. Courtney, Inspector Oil & Gas Wells
Box 151
Bridgeport, West Virginia

Dear Mr. Courtney:

On June 25th we sent you a copy of our letter to Mr. W. K. Mason, Waynesburg, Pennsylvania, in regard to the tubing of the Martha Wayman Well No. 1, Proctor District, Wetzel County. This is the same well that Mr. George P. Wasmuth, made application to tube, and about which we wrote you on June 14th.

In checking the record of the well they indicate a seam of coal from 427' to 432'. Another at 745' to 747', and another from 829' to 831'. Under these conditions permit cannot be granted to tube the well. It will either have to be operated with all the casing or abandoned according to our Work Order approved January 30, 1941.

Very truly yours,

Secretary
OIL AND GAS DIVISION

MG/am

09/22/2023

