


(+) DENOTES LOCATION OF WELL ON UNITED STATES TOPOGRAPHIC MAPS

FILE No 13-100-016
DRAWING No. 13-100-016
SCALE 1"=500'
MINIMUM DEGREE OF ACCURACY 1:200
PROVEN SOURCE OF ELEVATION TRIMBLE PRO XH
GPS UNIT

I THE UNDERSIGNED, HEREBY CERTIFY THAT THIS PLAT IS CORRECT TO THE BEST OF MY KNOWLEDGE AND BELIEF AND SHOWS ALL THE INFORMATION REQUIRED BY LAW AND THE REGULATIONS ISSUED AND PRESCRIBED BY THE DIVISION OF ENVIRONMENTAL PROTECTION.

(SIGNED) [Signature] 2-13-13
JASON L. WOODS PS #2174



STATE OF WEST VIRGINIA
DIVISION OF ENVIRONMENTAL PROTECTION
OFFICE OF OIL AND GAS
NITRO, WV



DATE FEBRUARY 22 20 13
OPERATOR'S WELL No. 4386
API WELL No.

WELL TYPE: OIL GAS LIQUID INJECTION WASTE DISPOSAL STATE 47 COUNTY 103 PERMIT -00220R
(IF "GAS") PRODUCTION STORAGE DEEP SHALLOW
LOCATION: ELEVATION 1110 WATER SHED LYNN CAMP
DISTRICT PROCTOR COUNTY WETZEL
QUADRANGLE WILEYVILLE

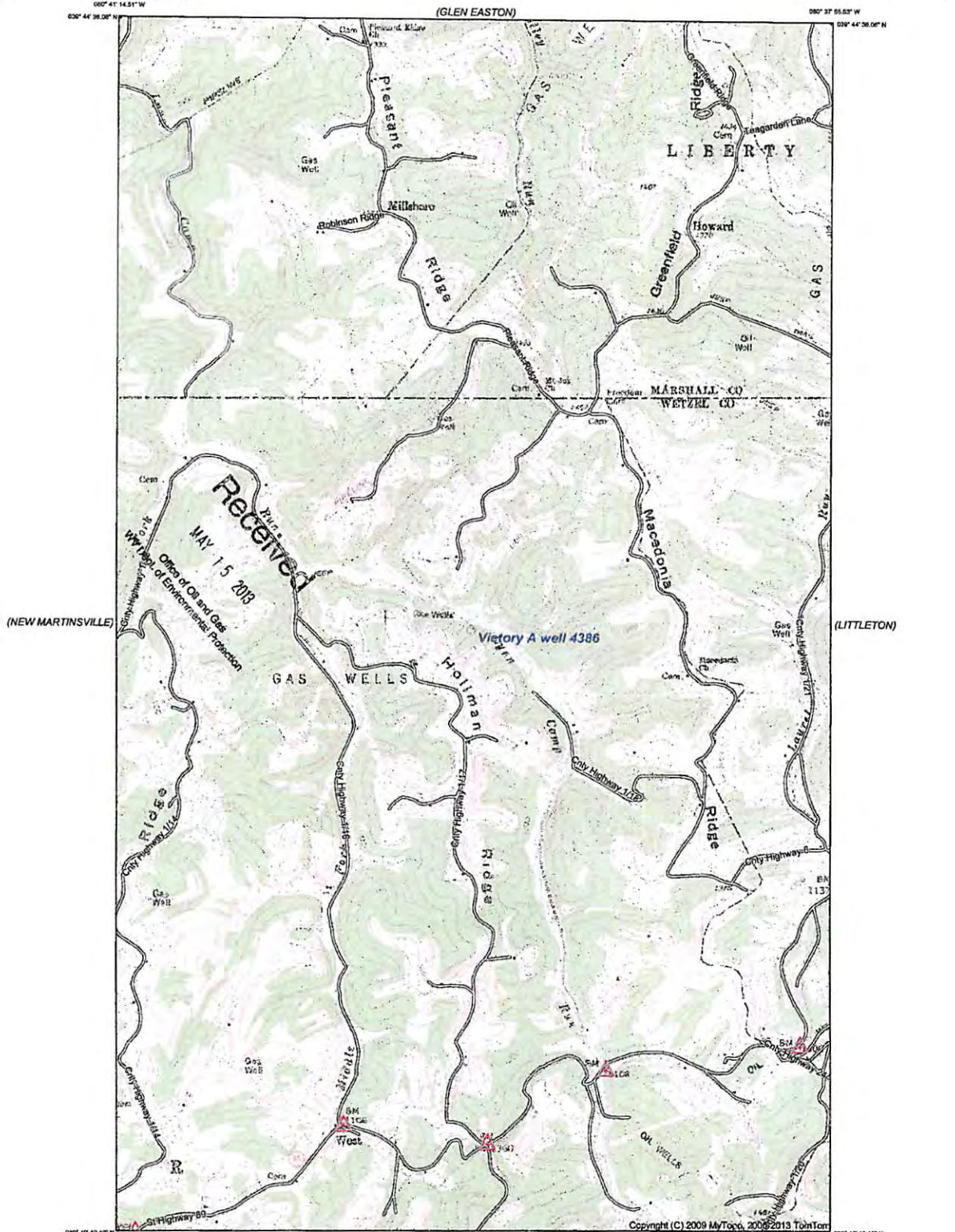
SURFACE OWNER AUGUSTUS MCMAHON, III ACREAGE 15
OIL & GAS ROYALTY OWNER SADIE M. RUSH, ETAL LEASE ACREAGE 53
LEASE No. 31954222

PROPOSED WORK: DRILL CONVERT DRILL DEEPER REDRILL FRACTURE OR STIMULATE PLUG OFF OLD FORMATION PERFORATE NEW FORMATION OTHER PHYSICAL CHANGE IN WELL (SPECIFY) ACIDIZE

PLUG AND ABANDON CLEAN OUT AND REPLUG
TARGET FORMATION MAXTON ESTIMATED DEPTH 1930
WELL OPERATOR COLUMBIA GAS TRANSMISSION, LLC DESIGNATED AGENT PAUL AMICK
ADDRESS PO BOX 1273, CHARLESTON, WV ADDRESS P.O. BOX 1273, CHARLESTON W.V.
25325-1273 25325-1273

06/07/2013

FORM IV-6 (8-78)



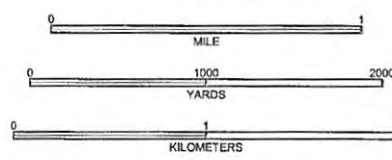
(PORTERS FALLS)

Produced by MyTopo Terrain Navigator
Topography based on USGS 1:24,000 Maps
North American 1983 Datum (NAD83)
Polyconic Projection
To place on the predicated North American 1927 move the
projection line 9M N and 15M E



GN 0.22° E
MN 8.60° W

(PINE GROVE)
SCALE 1:24000



CONTOUR INTERVAL 20 FEET
NATIONAL GEODETIC VERTICAL DATUM 1929

*DMA
5-13*

WILEYVILLE, WV
1960

(BIG RUN)

10300220R