

NOTICE OF PROPOSED LOCATION OF OIL AND GAS WELL

(REQUIRED BY SECTION 2, CHAPTER 22, CODE 1931)

WEST VIRGINIA DEPARTMENT OF MINES

OIL AND GAS SECTION

To THE DEPARTMENT OF MINES,
Charleston, W. Va.

WELL TO BE DRILLED DEEPER.

CAGNEY COAL & COKE COMPANY

COAL OPERATOR OR COAL OWNER

% E.D. Brown,
UNIONTOWN, PA.

ADDRESS

CARNEGIE NATURAL GAS COMPANY

NAME OF WELL OPERATOR

1014 Frick Building
PITTSBURGH, PA.

COMPLETE ADDRESS

JAMES BRADLEY

~~COAL OPERATOR OR COAL OWNER~~ OWNER of Surface.

COBURN, W. VA.

ADDRESS

MAY 24, 1940.

~~1931~~

PROPOSED LOCATION

GRANT

District

G. H. and MAZELLA V. MOORE,

OWNER OF MINERAL RIGHTS

NEW FREEPORT, PA.

ADDRESS

WETZEL

County

Well No. 1320.

MAZELLA V. MOORE

Farm

GENTLEMEN:

The undersigned well operator is entitled to drill upon the above named farm or tract of land for oil and gas, having fee title thereto, (or as the case may be) under grant or lease dated _____

APRIL 14, 1924

, made by G. H. and MAZELLA V. MOORE

, to

CARNEGIE NATURAL GAS COMPANY

, and recorded on the 18th day

of

JULY, 1924

, in the office of the County Clerk for said County in

Book 17-A, page 210.

The enclosed plat was prepared by a competent engineer and shows the proposed location of a well to be drilled for oil and gas by the undersigned well operator on the farm and in the Magisterial District and County above named, determined by survey and courses and distances from two permanent points, or land marks.

The undersigned well operator is informed and believes there are no coal operators operating beds of coal beneath said farm or tract of land on which said well is located, or within 500 feet of the boundaries of the same, who have mapped their workings and filed their maps as required by law, excepting the coal operators or coal owners (if any) above named as addressees.

The above named coal operators or coal owners (if any) are notified that any objections they may desire to make to such proposed location, or which they are required to make by Section 3 of said Code, if the drilling of a well at said proposed location will cause a dangerous condition in or about their respective coal mines, must be received by, or filed with the Department of Mines within ten* days from the receipt of a copy of this notice and accompanying plat by said Department. Said coal operators are further notified that forms for use in making such objections will be furnished to them by the Department of Mines promptly on request and that all such objections must set forth as definitely as is reasonably possible the ground or grounds on which such objections are based and indicate the direction and distance the proposed location should be moved to overcome same.

(The next paragraph is to be completed only in Department's copy.)

Copies of this notice and the enclosed plat were mailed by registered mail, or delivered to the above named coal operators or coal owners at their above shown respective address _____ day _____ before, or on the same day with the mailing or delivery of this copy to the Department of Mines at Charleston, West Virginia.

Very truly yours,

CARNEGIE NATURAL GAS COMPANY

WELL OPERATOR

1014 FRICK BUILDING

STREET


PITTSBURGH

CITY OR TOWN

PENNSYLVANIA

STATE

09/22/2023



Address
of
Well Operator }

*Section 3 If no such objections be filed, or be found by the department of mines, within said period of ten days from the receipt of said notice and plat by the department of mines, to said proposed location, the department shall forthwith issue to the well operator a drilling permit reciting the filing of such plat, that no objections have been made by the coal operators to the location, or found thereto by the department, and that the same is approved and the well operator authorized to proceed to drill at said location.



NOTICE OF PROPOSED LOCATION OF OIL AND GAS WELL

WEST VIRGINIA DEPARTMENT OF MINES
OIL AND GAS REGION

WELL TO BE DRILLED IN

To the Department of Mines
Charleston, W. Va.

WELL OPERATOR'S COMPANY

WELL OPERATOR'S COMPANY

JOHN W. WILSON
PITTSBURGH, PA.

W. W. WILSON
PITTSBURGH, PA.

COUNTY

ADDRESS

PROPOSED LOCATION

WELL NO. 1000

WELL OPERATOR'S COMPANY

DATE

ADDRESS

COUNTY

W. W. WILSON
PITTSBURGH, PA.

WELL NO. 1000

ADDRESS

COUNTY

WILLIAM V. MOORE

The undersigned well operator is entitled to drill upon the above stated tract of land for oil and gas having been therefor as the case may be under grant or lease.

WELL OPERATOR'S COMPANY

WELL OPERATOR'S COMPANY

WELL OPERATOR'S COMPANY

WELL OPERATOR'S COMPANY

WELL OPERATOR'S COMPANY

WELL OPERATOR'S COMPANY

WELL OPERATOR'S COMPANY

WELL OPERATOR'S COMPANY

WELL OPERATOR'S COMPANY

WELL OPERATOR'S COMPANY

WELL OPERATOR'S COMPANY

WELL OPERATOR'S COMPANY

WELL OPERATOR'S COMPANY

WELL OPERATOR'S COMPANY

WELL OPERATOR'S COMPANY

WELL OPERATOR'S COMPANY

WELL OPERATOR'S COMPANY

WELL OPERATOR'S COMPANY

09/22/2023

A-10

June 4, 1940

Carnegie Natural Gas Company
1014 Frick Building
Pittsburgh, Pennsylvania

Gentlemen:

Permit NET-237 to drill deeper Well No. 1530 on
the Hazella V. Moore Farm, Grant District, Wetzel County,
is enclosed.

Very truly yours,

Secretary
OIL AND GAS DIVISION

HC/am
enc-2

09/22/2023

A-11

Carnegie Natural Gas Company

UNITED STATES STEEL CORPORATION SUBSIDIARY

General Offices: Frick Building

Pittsburgh, Pa.

CLARENCE SWEENEY
GENERAL SUPERINTENDENT

November 18, 1940.

West Virginia Department of Mines,
Oil and Gas Division,
Charleston, W. Va.

Dear Sirs:

In compliance with regulations, we have enclosed, in duplicate, Well Record for drilling well #1320 on the Mazella V. Moore farm, Grant District, Wetzel County, West Virginia, from a depth of 3042' to a total depth of 3150'. This well was drilled deeper under Permit No. WET-237 issued by the Department of Mines on June 4, 1940.

It is now our intention to plug and abandon this well, therefore, we also enclose Notice, in triplicate, and request that you forward us approved Work Order.

Tracing showing location of this well was forwarded to the Department of Mines on May 24, 1940 when we applied for Permit to drill this well deeper.


Our records indicate that the coal is owned by the Cagney Coal and Coke Company, % E.D. Brown, Uniontown, Pa. Notice of Intention to drill this well deeper was forwarded to Mr. Brown on May 24th and he replied that at one time he was Attorney for this Company but believes the Company is now out of existence and that the coal has probably been taken over by the State of West Virginia. We shall appreciate any information the Department of Mines can give us relative to this matter.

Yours very truly,

CARNEGIE NATURAL GAS COMPANY,

Clarence Sweeney
General Superintendent.

BHA:MV
cc2
enc.



November 18, 1940.

LAWRENCE SWINNEY
General Superintendent

West Virginia Department of Mines,
Oil and Gas Division,
Charleston, W. Va.

Dear Sirs:

In compliance with regulations, we have enclosed
in duplicate, well record for drilling well #1350 on the
Mackie V. Moore farm, Grant District, West Virginia,
Virginia, from a depth of 3025' to a total depth of 3150'.
This well was drilled deeper under Permit No. WVT-257
issued by the Department of Mines on June 1, 1940.

It is now our intention to plug and abandon this
well, therefore, we also enclose notice, in triplicate,
and request that you forward us approved Work Order.

Tracing showing location of this well was for-
warded to the Department of Mines on May 24, 1940 when
we applied for permit to drill this well deeper.

Our records indicate that the coal is owned by
the Carney Coal and Coke Company, c/o E. D. Brown, Uniontown,
Pa. Notice of intention to drill this well deeper was for-
warded to Mr. Brown on May 24th and he replied that at that
time he was Attorney for this Company but believes the Com-
pany is now out of existence and that the coal has probably
been taken over by the State of West Virginia. We shall ap-
preciate any information the Department of Mines can give us
relative to this matter.

Yours very truly,

LAWRENCE SWINNEY

RLS:MS
ccs
enc.

General Superintendent

A-12

January 29, 1941

Carnegie Natural Gas Company
1014 Frick Building
Pittsburgh, Pennsylvania

Gentlemen:

Please forward affidavits for the following wells:

Well No. 2-584 on the Mary A. Sole Farm, Church
District, Wetzel County, permit WET-348.

Well No. 1-E-1320 on the Hazelia V. Moore Farm,
Grant District, Wetzel County, permit WET-237-P.

Blanks are enclosed and your prompt compliance
with this request will be appreciated.

Very truly yours,

Secretary
OIL AND GAS DIVISION

MCG/am
enc-6

09/22/2023

**WEST VIRGINIA DEPARTMENT OF MINES
OIL AND GAS DIVISION**

WELL RECORD

Permit No.

WELL TO BE DRILLED DEEPER.

Oil or Gas Well **GAS**
(Kind)

Company..... **CARNEGIE NATURAL GAS COMPANY**
 Address..... **1011 FRICK BLDG., PITTSBURGH, PA.**
 Farm..... **MAZELIA V. MOORE** Acres **24**
 Location (waters) **WILLEY FORK**
 Well No..... **1320.** Elev. **1030.**
 District..... **GRANT** County..... **WETZEL**
 The surface of tract is owned in fee by **JAMES BRADLEY**
 Address..... **COMURN, W. VA.**
 Mineral rights are owned by **G.H. and MAZELIA V. MOORE**
 Address..... **NEW FREEPORT, PA.**
 Drilling commenced..... **DEC. 14, 1925.**
 Drilling completed..... **MAR. 13, 1926.**
 Date shot..... Depth of shot.....
 Open Flow **8** /10ths Water in..... **2** Inch
 /10ths Merc. in..... Inch
 Volume..... **134,000** Cu. Ft.
 Rock Pressure..... **385** lbs. **20** hrs.
 Oil..... bbls., 1st 24 hrs.
 Fresh water..... feet..... feet
 Salt water..... **at 1645** feet..... feet

Casing and Tubing	Used in Drilling	Left in Well	Packers
Size			
16.....			Kind of Packer.....
13.....			
10.....			Size of.....
8 1/4.....		1225'	
6 5/8.....		2005'	Depth set.....
5 3/16.....		2870'	
3.....			Perf. top.....
2.....			Perf. bottom.....
Liners Used.....			Perf. top.....
			Perf. bottom.....

CASING CEMENTED..... SIZE..... No. FT..... Date.....
 COAL WAS ENCOUNTERED AT..... **650** FEET..... INCHES
745 FEET..... INCHES..... FEET..... INCHES
 FEET..... INCHES..... FEET..... INCHES

Formation	Color	Hard or Soft	Top	Bottom	Oil Gas or Water	Depth Found	Remarks
Mapleton Coal			650'	654'			
Pittsburgh Coal			745	753			
Little Dunkard			1105	1120			
Big Dunkard			1220	1270			
Gas Sand			1390	1485			
1st Salt Sand			1519	1665			
2nd Salt Sand			1727	1790			Water at 1645'
Maxton Sand			1880	1975			
Big Lime			1975	2040			
Big Injun			2040	2225			Gas at 2060'
50-Foot			2655	2700			
30-Foot			2775	2809			
Gordon Stray			2840	2846			
Gordon Sand			2869	2905			Gas at 2878'
4th Sand			2917	2934			Gas at 2921'
			TOTAL DEPTH	3042'			



09/22/2023

Formation	Color	Hard or Soft	Top	Bottom	Oil, Gas or Water	Depth Found	Remarks
			2111	2152			
			2025	2111			
			2027	2035			
			2020	2027			
			2071	2090			
				2071			
				2075			

09/22/2023

Date **NOVEMBER 18,** 19 **40**

APPROVED **CARNEGIE NATURAL GAS COMPANY**, Owner

By *B. H. Fisher* (Title) **Land Agent.**

B-2

WEST VIRGINIA DEPARTMENT OF MINES
OIL AND GAS DIVISION

WELL RECORD

Permit No. WET-237

WELL DRILLED DEEPER and TO BE ABANDONED

Oil or Gas Well DRY HOLE
(Kind)

Company CARNEGIE NATURAL GAS COMPANY
 Address 1011 Frick Bldg., PITTSBURGH, PA.
 Farm MAZELIA V. MOORE Acres 24
 Location (waters) WILLEY FORK
 Well No. 1-E-1320 Elev. 1030'
 District GRANT County WETZEL
 The surface of tract is owned in fee by JAMES BRADLEY
 Address COBURN, W. VA.
 Mineral rights are owned by G.H. & MAZELIA V. MOORE
 Rt. 1, Address WOODRUFF, W. VA.
 Drilling commenced SEPT. 25, 1940.
 Drilling completed OCT. 2, 1940.
 Date shot _____ Depth of shot _____
 Open Flow /10ths Water in _____ Inch
 /10ths Merc. in _____ Inch
 Volume _____ Cu. Ft.
 Rock Pressure _____ lbs. _____ hrs.
 Oil _____ bbls., 1st 24 hrs.
 Fresh water _____ feet _____ feet
 Salt water _____ feet _____ feet

Casing and Tubing	Used in Drilling	Left in Well	Packers
Size			
16			Kind of Packer
13			
10			Size of
8 1/4		1225'	
6 5/8		2005'	Depth set
5 3/16		2870'	
3			Perf. top
2			Perf. bottom
Liners Used			Perf. top
			Perf. bottom

CASING CEMENTED _____ SIZE _____ No. FT. _____ Date _____
 COAL WAS ENCOUNTERED AT _____ FEET _____ INCHES
 _____ FEET _____ INCHES _____ FEET _____ INCHES
 _____ FEET _____ INCHES _____ FEET _____ INCHES

Formation	Color	Hard or Soft	Top	Bottom	Oil Gas or Water	Depth Found	Remarks
				3042'			
4th Sand				3044			
Slate			3044'	3060			
Lime Shell			3060	3064			
Slate			3064	3072			
Slate and Lime			3072	3117			
5th Sand			3117	3123	Show of Gas	at 3118'	
		TOTAL DEPTH		3150'			

09/22/2023



B-9

PROPOSED MANNER OF PLUGGING AND FILLING WELL

(REQUIRED BY RULES AND REGULATIONS)

WEST VIRGINIA DEPARTMENT OF MINES
OIL AND GAS DIVISION

WORK ORDER

Well to be plugged and filled as follows: TOTAL DEPTH - 3150'

Fill with clay 3150 - 2885
Fill with cement 2885 - 2875 -- Sealing 4th and 5th Sands.

Remove 2870' of 5-3/16" casing.

Fill with clay 2875 - 2635
Fill with cement 2635 - 2625 -- Sealing Gordon, Gordon Stray,
30-Foot and 50-Foot Sands.

Anchor permanent bridge at 2265 -- 1 sack neat cement on bridge.

Fill with clay to 2020.
Fill with cement 2020 - 2010 -- Sealing Big Injun Sand.

Remove 2005' of 6-5/8" casing.

Anchor permanent bridge at 1825 -- 1 sack neat cement on bridge.

Fill with clay to 1240
Fill with cement 1240 - 1230 -- Sealing Salt Sands.

Remove 1225' of 8-1/4" casing.

Anchor permanent bridge at 793 -- 1 sack neat cement on bridge.

Fill with clay 793 - 783
Fill with cement 783 - 725 -- This being 30' below to 20' above
Pittsburgh Coal.

Fill with clay 725 - 684
Fill with cement 684 - 630 -- This being 30' below to 20' above
Mapletown Coal.

Fill with clay to surface.

Erect marker or monument such as described in Rule 18, 1931 Regulations.

All work to be done in workmanlike manner.

To the Department of Mines
Coal Owner or Operator,
Lease or Property Owner.

Gentlemen:

This "work order" is submitted for your approval and concurrence and unless notified of your disapproval or non-concurrence, the undersigned will proceed with the plugging and filling of said well in the above described manner on the date stated in the notice of intention to plug and abandon the said well on opposite side of this sheet.

Very truly yours,
CARNEGIE NATURAL GAS COMPANY,

By *[Signature]*
President Well Operator.

No objections have been filed by the coal owner or coal operator, or any available adjacent lease or property owners or interposed by the Department of Mines to the manner herein described for the plugging and filling of the well above mentioned. Therefore, the same is hereby approved this 19th day

of *November*, 19*20*

DEPARTMENT OF MINES
Oil and Gas Division

09/22/2023

By:

NOTE: This "work order" shall be filed in triplicate, one copy for the files of the Department of Mines; one to be approved or corrected and returned to the well operator as his authority for plugging said well; and one for the well inspector.

B-8

FORM OG-9

STATE OF WEST VIRGINIA
DEPARTMENT OF MINES
OIL AND GAS DIVISION

NOTICE OF INTENTION TO PLUG AND ABANDON WELL

(REQUIRED BY SECTION 9, ARTICLE 4, CHAPTER 22 OF THE CODE)

To THE DEPARTMENT OF MINES,
Charleston, W. Va.

CAGNEY COAL & COKE COMPANY
COAL OPERATOR OR COAL OWNER
% E.D. Brown,
UNIONTOWN, PA.
ADDRESS

CARNEGIE NATURAL GAS COMPANY
NAME OF WELL OPERATOR
1014 FRICK BUILDING
PITTSBURGH, PA.
COMPLETE ADDRESS

NOVEMBER 18, 1940

COAL OPERATOR OR COAL OWNER

WELL TO BE ABANDONED

GRANT District

ADDRESS

WETZEL County

SURFACE OWNER:

JAMES BRADLEY, Coburn, W. Va.
LEASE OR PROPERTY OWNER

Well No. 1-E-1320.

ROYALTY OWNER:

G.H. & MAZELLA V. MOORE, Rt. 1, Woodruff,
W. Va.
ADDRESS

MAZELLA V. MOORE Farm

Gentlemen:—

The undersigned well operator is about to abandon the above described well and will commence the

work of plugging and abandoning said well on the ^{24th}~~23rd~~ day of NOVEMBER, 1940,
(which date shall not be less than five days after the day on which this notice so mailed is received, or in
due course should be received by the Department of Mines.)

This notice is given you in order that your respective representatives may be present at the plugging
and filling of said well. You are further notified that whether you are represented or not represented the
undersigned will proceed on that date, or shortly thereafter, to plug and fill said well in the manner
required by Section 10, Article 4, Chapter 22 of the Code and given in detail on the reverse side of this
notice, in "Work Order."

This notice is being mailed by registered mail to each of you at the above addresses on the above date.

Very truly yours,

CARNEGIE NATURAL GAS COMPANY,


[Signature]
By _____
President Well Operator.

NOTE: Upon the abandonment of all wells drilled prior to June 1, 1929, a plat prepared by a competent
engineer, showing the district and county in which the tract of land is located, the name and acreage of same,
the names of the owners and adjacent tracts, and the location of the about to be abandoned well, determined
by survey, and the courses and distances of such well from two permanent points or landmarks on said tract, shall
be submitted with this notice.

(Over)

WET-237 -P

PERMIT NUMBER



09/22/2023

B-10

STATE OF WEST VIRGINIA
DEPARTMENT OF MINES
OIL AND GAS DIVISION

AFFIDAVIT OF PLUGGING AND FILLING WELL

AFFIDAVIT SHOULD BE MADE IN TRIPLICATE, ONE COPY MAILED TO THE DEPARTMENT, ONE COPY TO BE RETAINED BY THE WELL OPERATOR AND THE THIRD COPY (AND EXTRA COPIES IF REQUIRED) SHOULD BE MAILED TO EACH COAL OPERATOR AT THEIR RESPECTIVE ADDRESSES.

Cagney Coal & Coke Company
COAL OPERATOR OR OWNER
E.D. Brown
Uniontown, Pa.
ADDRESS

Carnegie Natural Gas Company
NAME OF WELL OPERATOR
1014 Frick Building
Pittsburgh, Pa.
COMPLETE ADDRESS

SURFACE OWNER
James Bradley, Coburn, W.Va.
ADDRESS

January 11, 1941
WELL AND LOCATION

Grant District

Wetzel County

LEASE OR PROPERTY OWNER
ROYALTY OWNER
G.H. & Mazella V. Moore
Rt. # 1
Woodruff, W.Va.
ADDRESS

Well No. 1 - E - 1320

Mazella V. Moore Farm

STATE INSPECTOR SUPERVISING PLUGGING

AFFIDAVIT

STATE OF WEST VIRGINIA,
County of Marion ss:

R.D. Higginbotham and Albert K. Baker
being first duly sworn according to law depose and say that they are experienced in the work of plugging

and filling oil and gas wells and were employed by Carnegie Natural Gas Company, well operator, and participated in the work of plugging and filling the above well, that said work was commenced on the

27th day of November, 1940, and that the well was plugged and filled in the following manner:

Table with columns: SAND OR ZONE RECORD, FILLING MATERIAL, PLUGS USED, CASING. Includes rows for various geological formations like Sands, Stray, Injun Sand, and Coal Seams (Pittsburgh, Mapletown).

Handwritten red notes: OK, BYC, 4-18-41

and that the work of plugging and filling said well was completed on the 7th day of January, 1941.

And further deponents saith not.

Handwritten signatures: R.D. Higginbotham, Albert K. Baker, dated 09/22/2023

Sworn to and subscribed before me this 11 day of Jan, 1941

Handwritten signature of Notary Public

Notary Public.

PERMIT No. WET-237-P



STATE OF WEST VIRGINIA
DEPARTMENT OF MINES
OIL AND GAS DIVISION

AFFIDAVIT OF PLUGGING AND FILLING WELL

AFFIDAVIT SHOULD BE MADE BY INDICATE... THE WELL TO BE PLUGGED... THE COMPANY... THE WELL TO BE PLUGGED...

Company Name: Strategic Natural Gas Company
Address: 1011 Park Building, Pittsburgh, Pa.

WELL AND LOCATION
Grant

Company Name: James Hendrick
Address: Johnson, W. Va.

Well No. 14-2 - 1220
O.C. & M. V. 1000

Company Name: O.C. & M. V. 1000
Address: Johnson, W. Va.

AFFIDAVIT

STATE OF WEST VIRGINIA
County of Jackson

I, J. D. Higginbotham, a duly sworn geologist in law before me, do hereby certify that the above described well was plugged and filled in accordance with the provisions of the Act to Regulate the Operation of Oil and Gas Wells in this State, and that the well was plugged and filled in the following manner:

DEPTH	DIAMETER	TO	FROM	CONTENT	REMARKS
0	4 1/2"	2038	2150	Clay	4 1/2" x 4 1/2" bands
41	3 1/2"	2038	2078	Clay	"
100	3 1/2"	2038	2078	Clay	Gordon, Gordonstone
150	3 1/2"	2038	2078	Clay	30' x 30' bands
200	3 1/2"	2038	2078	Clay	bridged to
250	3 1/2"	2038	2078	Clay	"
300	3 1/2"	2038	2078	Clay	big brown sand
350	3 1/2"	2038	2078	Clay	"
400	3 1/2"	2038	2078	Clay	bridged to
450	3 1/2"	2038	2078	Clay	"
500	3 1/2"	2038	2078	Clay	bed sand
550	3 1/2"	2038	2078	Clay	"
600	3 1/2"	2038	2078	Clay	"
650	3 1/2"	2038	2078	Clay	"
700	3 1/2"	2038	2078	Clay	bridged to
750	3 1/2"	2038	2078	Clay	"
800	3 1/2"	2038	2078	Clay	"
850	3 1/2"	2038	2078	Clay	"
900	3 1/2"	2038	2078	Clay	"

Handwritten signature

09/22/2023

E-4

Carnegie Natural Gas Company

UNITED STATES STEEL CORPORATION SUBSIDIARY

General Offices, Frick Building

Pittsburgh, Pa.

CLARENCE SWEENEY
GENERAL SUPERINTENDENT

May 24, 1940.

West Virginia Department of Mines,
Oil and Gas Division,
Charleston, W. Va.

Dear Sirs:

We have enclosed Notice of Intention to drill deeper well #1320 on the Mazella V. Moore farm in Grant District, Wetzel County, West Virginia, together with Well Record, in duplicate, covering original drilling of this well to its present depth of 3042'.

We have also enclosed tracing showing location of said well.

Kindly forward us Permit for drilling this well deeper.

Yours very truly,

CARNEGIE NATURAL GAS COMPANY,

Clarence Sweeney
General Superintendent.

BHA:mv
cc
enc.



09/22/2023

E-5

Carnegie Natural Gas Company

UNITED STATES STEEL CORPORATION SUBSIDIARY

General Offices: Frick Building

Pittsburgh, Pa.

February 6, 1941.

CLARENCE SWEENEY
~~H. H. Hess~~
GENERAL SUPERINTENDENT.

File wet-237-8

West Virginia Department of Mines,
Oil and Gas Division,
Charleston, W. Va.

Dear Sirs:

In compliance with rules and regulations,
we have enclosed affidavit covering manner of plugging
and filling well #1320 on the Mazella V. Moore farm in
Grant District, Wetzel County, West Virginia.

This well was plugged and abandoned under
Permit No. WET-237-P - work order approved November 19,
1940.

Yours very truly,

CARNEGIE NATURAL GAS COMPANY,

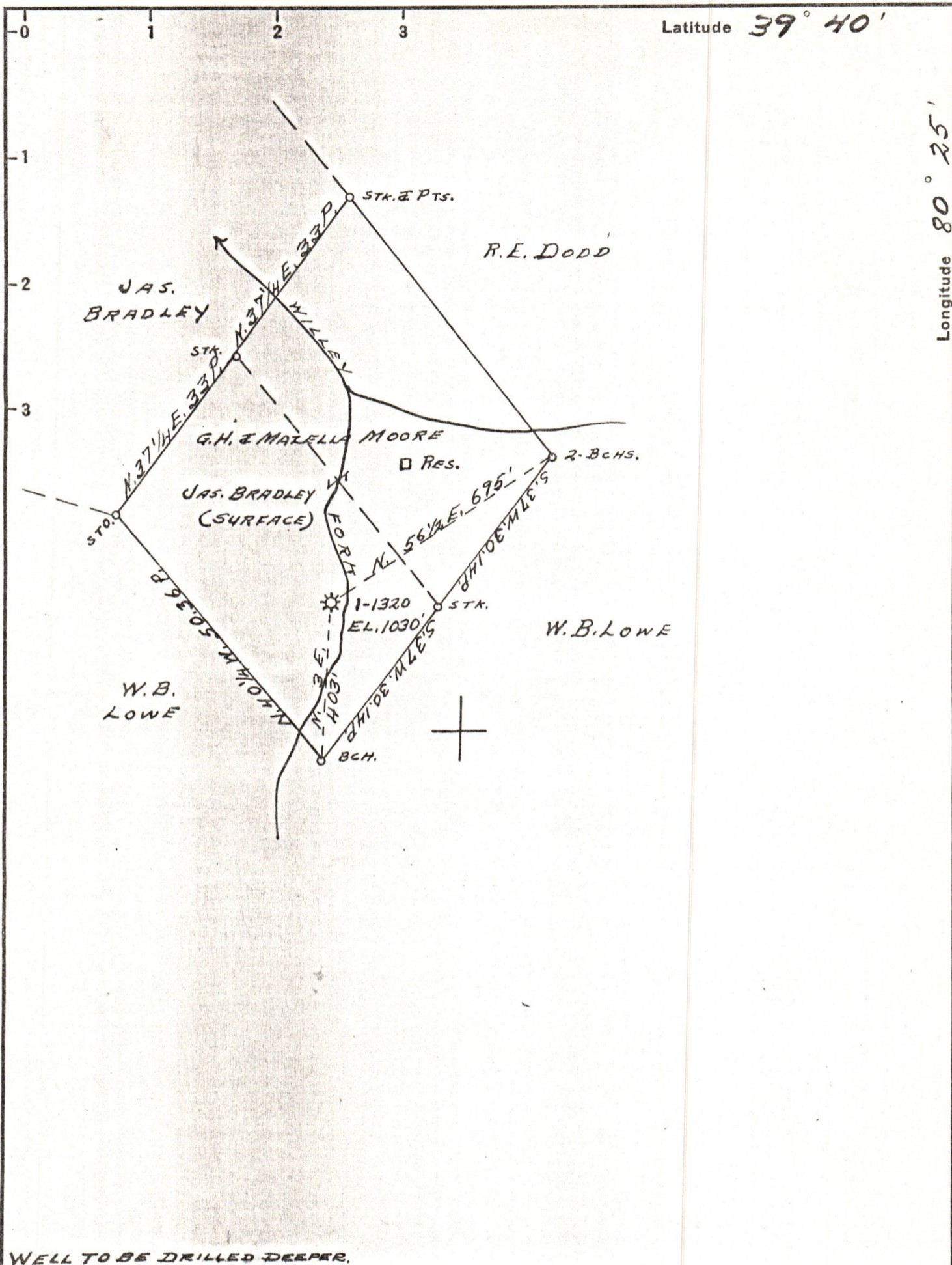
Clarence Sweeney

General Superintendent.

BHA:mv
cc2
enc.



09/22/2023



WELL TO BE DRILLED DEEPER.

Company CARNEGIE NAT. GAS COMPANY
 Address PITTSBURGH - PENNA.
 Farm G.H. & MAZELLA H. MOORE
 Tract ONE Acres 2.4 Lease No. E-11715-74
 Well (Farm) No. 1 Serial No. 1320
 Elevation (Spirit Level) 1030'
 Quadrangle MANNINGTON S.W. 1/4
 County WETZEL District GRANT
 Engineer D.T. BRITTON
 Engineer's Registration No. _____
 File No. _____ Drawing No. _____
 Date 3-14-1940 Scale 1" = 20 P. = 330'

STATE OF WEST VIRGINIA
 DEPARTMENT OF MINES
 OIL AND GAS DIVISION
 CHARLESTON

WELL LOCATION MAP
 FILE NO. WET-237

09/22/2023

- + Denotes location of well on United States Topographic Maps, scale 1 to 62,500, latitude and longitude lines being represented by border lines as shown.
- Denotes one inch spaces on border line of original tracing.