

STATE OF WEST VIRGINIA  
DEPARTMENT OF MINES  
OIL AND GAS DIVISION

NOTICE OF PROPOSED LOCATION OF OIL AND GAS WELL

To THE DEPARTMENT OF MINES,  
Charleston, W. Va.

*Copy to*  
S. A. Smith,  
COAL OPERATOR OR COAL OWNER  
Clarksburg, W. Va.  
ADDRESS

COAL OPERATOR OR COAL OWNER

ADDRESS

S. Austin Smith, et al.,  
OWNER OF MINERAL RIGHTS  
Clarksburg, W. Va.  
ADDRESS

SOUTH PENN NATURAL GAS COMPANY,  
NAME OF WELL OPERATOR  
Union Trust Building,  
Parkersburg, W. Va.  
COMPLETE ADDRESS

September 26, 19 41.

PROPOSED LOCATION

Grant District

Wetzel County

Well No. 34 <sup>390 30'</sup> <sub>80° 35'</sub>

*J. B. Dewhurst* Farm

GENTLEMEN:

The undersigned well operator is entitled to drill upon the above named farm or tract of land for oil and gas, having fee title thereto, (or as the case may be) under grant or lease dated April 9, 1892, made by Jas. F. Stevenson et al, to South Penn Oil Company, and recorded on the 23rd day of May, 1892, in the office of the County Clerk for said County in Deed Book 36, page 254.

The enclosed plat was prepared by a competent engineer and shows the proposed location of a well to be drilled for oil and gas by the undersigned well operator on the farm and in the Magisterial District and County above named, determined by survey and courses and distances from two permanent points, or land marks.

The undersigned well operator is informed and believes there are no coal operators operating beds of coal beneath said farm or tract of land on which said well is located, or within 500 feet of the boundaries of the same, who have mapped their workings and filed their maps as required by law, excepting the coal operators or coal owners (if any) above named as addressees.

The above named coal operators or coal owners (if any) are notified that any objections they may desire to make to such proposed location, or which they are required to make by Section 3 of said Code, if the drilling of a well at said proposed location will cause a dangerous condition in or about their respective coal mines, must be received by, or filed with the Department of Mines within ten\* days from the receipt of a copy of this notice and accompanying plat by said Department. Said coal operators are further notified that forms for use in making such objections will be furnished to them by the Department of Mines promptly on request and that all such objections must set forth as definitely as is reasonably possible the ground or grounds on which such objections are based and indicate the direction and distance the proposed location should be moved to overcome same.


(The next paragraph is to be completed only in Department's copy.)

Copies of this notice and the enclosed plat were mailed by registered mail, or delivered to the above named coal operators or coal owners at their above shown respective address \_\_\_\_\_ day \_\_\_\_\_ before, or on the same day with the mailing or delivery of this copy to the Department of Mines at Charleston, West Virginia.

Very truly yours,

SOUTH PENN NATURAL GAS COMPANY,  
By *Elton Elpewig* Land Agent,  
WELL OPERATOR  
Union Trust Building,  
STREET  
Parkersburg,  
CITY OR TOWN  
West Virginia. 10/13/2023  
STATE

Address of Well Operator }



\*Section 3 . . . . If no such objections be filed or be found by the department of mines, within said period of ten days from the receipt of said notice and plat by the department of mines, to said proposed location, the department shall forthwith issue to the well operator a drilling permit reciting the filing of such plat, that no objections have been made by the coal operators to the location, or found thereto by the department, and that the same is approved and the well operator authorized to proceed to drill at said location.

STATE OF WEST VIRGINIA  
DEPARTMENT OF MINES  
OIL AND GAS DIVISION

NOTICE OF PROPOSED LOCATION OF OIL AND GAS WELL

To The Department of Mines,  
Charleston, W. Va.

S. A. Smith,  
COAL OPERATOR OR COAL OWNER

Clarkburg, W. Va.  
ADDRESS

COAL OPERATOR OR COAL OWNER

ADDRESS

S. Austin Smith, et al.,  
OWNER OF MINERAL RIGHTS

Clarkburg, W. Va.  
ADDRESS

GENTLEMEN:

The undersigned well operator is entitled to drill upon the above named farm or tract of land for oil and gas, having fee title thereto, (or as the case may be) under grant or lease dated April 9, 1893, made by Jas. F. Stevenson et al. to South Penn Oil Company, and recorded on the 23rd day of May, 1893, in the office of the County Clerk for said County in Book 35, page 254.

The enclosed plat was prepared by a competent engineer and shows the proposed location of a well to be drilled for oil and gas by the undersigned well operator on the farm and in the Magisterial District and County above named, determined by survey and courses and distances from two permanent points or land marks.

The undersigned well operator is informed and believes there are no coal operators operating beds of coal beneath said farm or tract of land on which said well is located, or within 500 feet of the bounds of the same, who have mapped their workings and filed their maps as required by law, excepting the coal operators or coal owners (if any) above named as addressees.

The above named coal operators or coal owners (if any) are notified that any objections they may desire to make to such proposed location, or which they are required to make by Section 3 of said Code, if the drilling of a well at said proposed location will cause a dangerous condition in or about their respective coal mines, must be received by or filed with the Department of Mines within ten days from the receipt of a copy of this notice and accompanying plat by said Department. Said coal operators are further notified that forms for use in making such objections will be furnished to them by the Department of Mines promptly on request and that all such objections must set forth as definitely as is reasonably possible the ground or grounds on which such objections are based and indicate the direction and distance the proposed location should be moved to overcome same.

(The next paragraph is to be completed only in Department's copy.)  
Copies of this notice and the enclosed plat were mailed by registered mail, or delivered to the above named coal operators or coal owners at their above shown respective addresses \_\_\_\_\_ day before, or on the same day with the mailing or delivery of this copy to the Department of Mines at Charleston, West Virginia.

Very truly yours,

SOUTH PENN NATURAL GAS COMPANY,  
WELL OPERATOR  
BY \_\_\_\_\_  
Union Trust Building,  
STREET  
Clarkburg,  
CITY OR TOWN  
West Virginia,  
STATE

Address  
of  
Well Operator

10/13/2023

Section 3. . . . If no such objections be filed or be found by the department of mines, within said period of ten days from the receipt of said notice and plat by the department of mines, to said proposed location, the department shall forthwith issue to the well operator a drilling permit reciting the filing of such plat, that no objections have been made by the coal operators to the location, or found thereby by the department, and that the same is approved and the well operator authorized to proceed to drill at said location.

Permit Number WVT-288

A-9

# SOUTH PENN NATURAL GAS COMPANY

UNION TRUST BUILDING

**PARKERSBURG, W. VA.**

Sept. 26, 1941.

Department of Mines,

Charleston, W. Va.

Attention: M. E. Griffith.

Gentlemen:-

We enclose herewith notice, in duplicate, of proposed location of South Penn Natural Gas Company's well No. 34 on the J. B. Dewhurst Farm, Grant District, Wetzel County, West Virginia. Cloth tracing showing proposed location of this well is being forwarded under separate cover.

The minerals in the J. B. Dewhurst Farm are owned by S. Austin Smith, et al., Clarksburg, W. Va.

Yours very truly,

*Elton E. Young*  
Elton E. Young,  
Land Agent.

EEY-JRM

Encl.



10/13/2023

SOUTH PENN NATURAL GAS COMPANY

UNION TRUST BUILDING

HARRISBURG, PA.

Sept. 26, 1941.

Department of Mines,

Charleston, W. Va.

Attention: M. W. Griffith.

Sir:

The enclosed herewith notice, in duplicate, of proposed location of South Penn Natural Gas Company's well No. 34 on the J. B. Dewhurst Farm, Grant District, West Virginia, West Virginia, Grant District, showing proposed location of this well is being forwarded under separate cover.

The minerals in the J. B. Dewhurst Farm are owned by J. Austin Smith, et al., Clarksburg, W. Va.

Yours very truly,

*Elton E. Young*

Elton E. Young,  
Land Agent.

EEY-154

encl.



A-10

October 7, 1941

South Penn Natural Gas Company  
Union Trust Building  
Parkersburg, West Virginia

Gentlemen:

Permit WET-268 to drill Well No. 34 on the  
J. B. Dowhurst Farm, Grant District, Wetzel County,  
is enclosed.

Very truly yours,

Secretary  
OIL AND GAS DIVISION

MG/am  
enc-2

Lat39d-30'  
Long80d-35'

10/13/2023

A-11

April 25, 1942

South Penn Natural Gas Company  
Union Trust Building  
Parkersburg, West Virginia

Gentlemen:

Please send us complete record for Well No.34  
on the J. B. D. Dowlhurst Farm, Grant District, Wetzel  
County, for which permit WET-268 was issued October 7,  
1941.

Blanks are enclosed and your prompt compliance  
with this request will be appreciated.

Very truly yours,

Secretary  
OIL AND GAS DIVISION

MG:K  
Enc-1

CC: Inspector D. G. Courtney

10/13/2023

A-12

# SOUTH PENN NATURAL GAS COMPANY

UNION TRUST BUILDING

**PARKERSBURG, W. VA.** May 5, 1942.

Department of Mines,  
Charleston, W. Va.

Attention: M. E. Griffith.

Gentlemen:-

We enclose herewith Work Order and Notice, in triplicate, of South Penn Natural Gas Company's intention to abandon well No. 34 on the J. B. Dewhurst Farm, Grant District, Wetzel County, West Virginia, drilled under Permit No. WET-268.

There is also enclosed herewith copy of Well Record, in duplicate.

Cloth tracing showing location of this well was forwarded with notice of proposed location of same under date of September 26, 1941.

Yours very truly,

*Elton E. Young*  
Elton E. Young,  
Land Agent.

EEY-JRM

Encl.







B-1

STATE OF WEST VIRGINIA  
DEPARTMENT OF MINES  
OIL AND GAS DIVISION

WELL RECORD


Permit No. WET-268

Oil or Gas Well DRY  
(KIND)

Company	South Penn Natural Gas Company			Casing and Tubing	Used in Drilling	Left in Well	Packers
Address	Union Trust Bldg. Parkersburg, W. Va.			Size			
Farm	J. B. Dewhurst	Acres	1262	16			Kind of Packer
Location (waters)	Buffalo Run			13			
Well No.	34	Elev.	1212.06	10	357'		Size of
District	Grant	County	Wetzel	8 1/4	1485'		
The surface of tract is owned in fee by	Harry J. Swager,			6%	2034'		Depth set
	Address Dale, W. Va.			5 3/16	2835'		
Mineral rights are owned by	S. Austin Smith et al			3			Perf. top
	Clarksburg, W. Va.			2			Perf. bottom
Drilling commenced	Oct. 27, 1941,			Liners Used			Perf. top
Drilling completed	Jan. 22, 1942			Cond.	10'		Perf. bottom
Date Shot	1-15-42	From	3050				
		To	3057				
With	20 Quarts						
Open Flow	/10ths Water in	---	Inch	CASING CEMENTED - SIZE - No. Ft. - Date			
	/10ths Merc. in	---	Inch				
Volume	---		Cu. Ft.				
Rock Pressure	---	lbs	---	COAL WAS ENCOUNTERED AT 986 FEET 12 INCHES			
Oil	--	bbls., 1st 24 hrs.	---	- FEET - INCHES - FEET - INCHES			
Fresh water	--	feet	---	- FEET - INCHES - FEET - INCHES			
Salt water	1895	feet	---				

Formation	Color	Hard or Soft	Top	Bottom	Oil, Gas or Water	Depth Found	Remarks
Pittsburgh	Coal		986	987			
L. Dunkard			1360	1380			
Big Dunkard			1485	1497			
Gas Sand			1585	1625			
Sand			1660	1710			
1st Salt Sand			1850	1878	Water	1895-1900	1 Bbl hr
2nd Salt Sand			2000	2055			
Maxon Sand			2092	2125			
Little Lime			2232	2240			
Pencil Cave			2240	2246			
Big Lime			2246	2314			
Big Injun			2314	2458			
Gordon Sand			3020	3060	Oil-Black	3050	Show
Fourth Sand			3080	3100			
Total Depth				3103			

Plugged  
5/28/42



10/13/2023

STATE OF WEST VIRGINIA  
DEPARTMENT OF MINES  
OIL AND GAS DIVISION



INSPECTOR'S WELL REPORT

Permit No. Wet 268

Oil or Gas Well  
(KIND)

Company <u>South Penn N.G Co</u>	Casing and Tubing	Used in Drilling	Left in Well	Packers
Address <u>Parkersburg wva.</u>	Size			
Farm <u>J.B. Dowshurst</u>	16			Kind of Packer
Well No. <u>34</u>	18			
District <u>Grant</u> County <u>Wetzel</u>	10	<u>340</u>		Size of
Drilling commenced	8 1/4	<u>1485</u>		
Drilling completed	6 5/8	<u>2034</u>		Depth set
Date shot	5 3/16			
Initial Open Flow	3			Perf. top
Open Flow after tubing	2			Perf. bottom
Volume	Liners Used			Perf. top
Rock Pressure				Perf. bottom
Oil	CASING CEMENTED	SIZE	No. FT.	Date
Fresh water	COAL WAS ENCOUNTERED AT	FEET	INCHES	
Salt water		FEET	INCHES	FEET INCHES
		FEET	INCHES	FEET INCHES

Drillers' Names \_\_\_\_\_

Well Abandoned and Plugged \_\_\_\_\_, 19\_\_\_\_

REMARKS: Cementing cave.

Dec 2 1941  
DATE


D. J. Bourdun  
DISTRICT WELL INSPECTOR

10/13/2023

263 822

B-3

STATE OF WEST VIRGINIA  
DEPARTMENT OF MINES  
OIL AND GAS DIVISION



INSPECTOR'S WELL REPORT

Permit No. Wet. 268P

Oil or Gas Well \_\_\_\_\_  
(KIND)

Company South. Penn Nat. Gas Co.  
 Address Parkersburg, W. Va.  
 Farm J. B. Dewhurst  
 Well No. 34  
 District Grant County Netzel  
 Drilling commenced \_\_\_\_\_  
 Drilling completed \_\_\_\_\_ Total Depth \_\_\_\_\_  
 Date shot \_\_\_\_\_ Depth of shot \_\_\_\_\_  
 Initial Open Flow \_\_\_\_\_ /10ths Water in \_\_\_\_\_ Inch  
 Open Flow after tubing \_\_\_\_\_ /10ths Merc. in \_\_\_\_\_ Inch  
 Volume \_\_\_\_\_ Cu. Ft.  
 Rock Pressure \_\_\_\_\_ lbs. \_\_\_\_\_ hrs.  
 Oil \_\_\_\_\_ bbls., 1st 24 hrs.  
 Fresh water \_\_\_\_\_ feet \_\_\_\_\_ feet  
 Salt water \_\_\_\_\_ feet \_\_\_\_\_ feet

Casing and Tubing	Used in Drilling	Left in Well	Packers
Size			Kind of Packer
16			
13			
10			Size of
8 1/4			
6 5/8			Depth set
5 3/16			
3			Perf. top
2			Perf. bottom
Liners Used			Perf. top
			Perf. bottom

CASING CEMENTED \_\_\_\_\_ SIZE \_\_\_\_\_ No. FT. \_\_\_\_\_ Date \_\_\_\_\_  
 COAL WAS ENCOUNTERED AT \_\_\_\_\_ FEET \_\_\_\_\_ INCHES  
 \_\_\_\_\_ FEET \_\_\_\_\_ INCHES \_\_\_\_\_ FEET \_\_\_\_\_ INCHES  
 \_\_\_\_\_ FEET \_\_\_\_\_ INCHES \_\_\_\_\_ FEET \_\_\_\_\_ INCHES

Drillers' Names Burt Mitchell

Well Abandoned and Plugged \_\_\_\_\_, 19 \_\_\_\_\_

REMARKS: Plugged to 2835 Pulling 5" casing

May 21 1942  
DATE

D. J. Courtney  
DISTRICT WELL INSPECTOR

10/13/2023

B-9

PROPOSED MANNER OF PLUGGING AND FILLING WELL

(REQUIRED BY RULES AND REGULATIONS)

WEST VIRGINIA DEPARTMENT OF MINES

OIL AND GAS DIVISION

WORK ORDER

Well to be plugged and filled as follows:

- Total Depth 3103'.
- Fill with non-porous material to 3000', - 20' above Gordon, Stray Sand.
- Set 5-3/16" X 3' wood plug 3000' - 2997'.
- Set cement plug 2997' - 2987', - sealing Gordon, Stray and all sands below.
- Fill with non-porous material to 2848', - 13' below 5-3/16" casing.
- Set 5-3/16" X 3' wood plug 2848' - 2845'.
- Set cement plug 2845' - 2835', - sealing hole completely before pulling 5-3/16" casing.
- Pull 2835' of 5-3/16" casing.
- Fill with non-porous material to 2294', - 20' above Big Injun Sand.
- Set 6-5/8" 3' wood plug 2294' - 2291'.
- Set cement plug 2291' - 2281', - sealing Big Injun Sand.
- Fill with non-porous material to 2047', - 13' below 6-5/8" casing.
- Set 5-3/16" X 3' wood plug 2047' - 2044'.
- Set cement plug 2044' - 2034', - sealing hole completely before pulling 6-5/8" casing.
- Pull 2034' of 6-5/8" casing.
- Fill with non-porous material to 1908', - 30' below Salt Sand.
- Set 6-5/8" X 3' wood plug 1908' - 1905'.
- Set cement plug 1905' - 1895'.
- Fill with non-porous material to 1830', - 20' above Salt Sand.
- Set 6-5/8" X 3' wood plug 1830' - 1827'.
- Set cement plug 1827' - 1817', - sealing Salt Sand.
- Fill with non-porous material to 1498', - 13' below 8-1/4" casing.
- Set 6-5/8" X 3' wood plug 1498' - 1495'.
- Set cement plug 1495' - 1485', - sealing hole completely before pulling 8-1/4" casing.
- Pull 1485' of 8-1/4" casing.
- Bridge hole 1137'.
- Fill with non-porous material to 1037', - 50' below Pittsburgh Coal.
- Set 2" vent pipe 1037', - to surface.
- Set Morning Glory Packer to 1017', - 30' below Pittsburgh Coal.
- 20' Perforated pipe below packer.
- Cement vent pipe 1017' to 966', - 20' above Pittsburgh Coal.
- Fill with non-porous material to 357', - to bottom of 10" casing.
- Pull 357' of 10" casing.
- Fill with non-porous material to surface.
- Erect monument in accordance with Rule 18, 1931 Regulations.
- All to be done in workmanlike manner.

To the Department of Mines  
Coal Owner or Operator,  
Lease or Property Owner.

NOTE: CHANGES IN THE ABOVE WORK ORDER CAN BE GRANTED ONLY BY THE DEPARTMENT OF MINES, CHARLESTON, WEST VIRGINIA.

Gentlemen:

This "work order" is submitted for your approval and concurrence and unless notified of your disapproval or non-concurrence, the undersigned will proceed with the plugging and filling of said well in the above described manner on the date stated in the notice of intention to plug and abandon the said well on opposite side of this sheet.

Very truly yours,

SOUTH PENN NATURAL GAS COMPANY,

By Etton Spang Land Agent

Well Operator.

No objections have been filed by the coal owner or coal operator, or any available adjacent lease or property owners or interposed by the Department of Mines to the manner herein described for the plugging and filling of the well above mentioned. Therefore, the same is hereby approved this

8th day of May, 1942.

DEPARTMENT OF MINES  
Oil and Gas Division

10/13/2023

By: \_\_\_\_\_

NOTE: This "work order" shall be filed in triplicate, one copy for the files of the Department of Mines; one to be approved or corrected and returned to the well operator as his authority for plugging said well; and one for the well inspector.

B-8

STATE OF WEST VIRGINIA  
DEPARTMENT OF MINES  
OIL AND GAS DIVISION

NOTICE OF INTENTION TO PLUG AND ABANDON WELL

(REQUIRED BY SECTION 9, ARTICLE 4, CHAPTER 22 OF THE CODE)

To THE DEPARTMENT OF MINES,  
Charleston, W. Va.

S. A. Smith  
COAL OPERATOR OR COAL OWNER

Clarksburg, W. Va.  
ADDRESS

COAL OPERATOR OR COAL OWNER

Harry J. Swager  
LEASE OR PROPERTY OWNER

Dale, West Va.  
ADDRESS

SOUTH PENN NATURAL GAS COMPANY,  
NAME OF WELL OPERATOR  
Union Trust Building,  
Parkersburg, W.-Va.

May 5, 194 2.  
COMPLETE ADDRESS

WELL TO BE ABANDONED

Grant District  
Wetzel County

Well No. 34  
J. B. Dewhurst Farm

Gentlemen:—NOTE: If plugging cannot begin on date specified below, please notify Department of Mines, Oil & Gas Division.

The undersigned well operator is about to abandon the above described well and will commence

the work of plugging and abandoning said well on the 18th day of May, 194 2, (which date shall not be less than five days after the day on which this notice so mailed is received, or in due course should be received by the Department of Mines.)

This notice is given you in order that your respective representatives may be present at the plugging and filling of said well. You are further notified that whether you are represented or not represented the undersigned will proceed on that date, or shortly thereafter, to plug and fill said well in the manner required by Section 10, Article 4, Chapter 22 of the Code and given in detail on the reverse side of this notice, in "Work Order."

This notice is being mailed by registered mail to each of you at the above addresses on the above date.

Very truly yours,  
SOUTH PENN NATURAL GAS COMPANY,

By *Elton Young* Land Agent  
Well Operator.



10/13/2023

NOTE: Upon the abandonment of all wells drilled prior to June 1, 1929, a plat prepared by a competent engineer, showing the district and county in which the tract of land is located, the name and acreage of same, the names of the owners and adjacent tracts, and the location of the about to be abandoned well, determined by survey, and the courses and distances of such well from two permanent points or landmarks on said tract, shall be submitted with this notice.

(Over)

Wet-268-G

STATE OF WEST VIRGINIA  
DEPARTMENT OF MINES  
OIL AND GAS DIVISION

AFFIDAVIT OF PLUGGING AND FILLING WELL

AFFIDAVIT SHOULD BE MADE IN TRIPPLICATE, ONE COPY MAILED TO THE DEPARTMENT, ONE COPY TO BE RETAINED BY THE WELL OPERATOR AND THE THIRD COPY (AND EXTRA COPIES IF REQUIRED) SHOULD BE MAILED TO EACH COAL OPERATOR AT THEIR RESPECTIVE ADDRESSES.

S. A. Smith  
COAL OPERATOR OR OWNER  
Clarksburg, W. Va.  
ADDRESS  
COAL OPERATOR OR OWNER  
ADDRESS  
Harry J. Swager,  
LEASE OR PROPERTY OWNER  
Dale, West Va.  
ADDRESS

SOUTH PENN NATURAL GAS COMPANY,  
NAME OF WELL OPERATOR  
Union Trust Building,  
Parkersburg, W.Va.  
COMPLETE ADDRESS  
October 19, 1942.  
WELL AND LOCATION  
Grant District  
Wetzel County  
Well No. 34  
J. B. Dewhurst Farm  
D. G. Courtney

STATE INSPECTOR SUPERVISING PLUGGING.....

AFFIDAVIT

STATE OF WEST VIRGINIA, }  
County of Wetzel } SS:

Birdy Mitchell and Gayl Gum  
being first duly sworn according to law depose and say that they are experienced in the work of plugging and filling oil and gas wells and were employed by South Penn Natural Gas Co, well operator, and participated in the work of plugging and filling the above well, that said work was commenced on the 20th day of May, 1942, and that the well was plugged and filled in the following manner:

SAND OR ZONE RECORD	FILLING MATERIAL			PLUGS USED	CASING	
	FORMATION	CONTENT	FROM TO		SIZE & KIND	CSG PULLED
4th - Gordon	Clay	3103	3000	Wood-5-3/16"	2" Tubing	
	Cement	2997	2987			
	Clay	2987	2848	Wood-5-3/16"		
	Cement	2845	2835	5-3/16"-2660'	-- 175'	
Big Injun	Clay	2835	2294	Wood-6-5/8"		
	Cement	2291	2281			
Maxon	Clay	2281	2047	Wood-6-5/8"		
	Cement	2044	2034	6-5/8"- 2034'	-----	
2nd Salt Sand	Clay	2034	1908			
	Cement	1905	1895			
1st Salt Sand	Clay	1895	1830			
	Cement	1827	1817			
Permanent Bridge	Clay	1817	1498	8-1/4" - 1485'	-----	
	Cement	1495	1485			
	Clay	1187	1017			
	Clay	966	357	10"- 357'	-----	
COAL SEAMS						
(NAME) Pittsburgh	Cement	1017	966	DESCRIPTION OF MONUMENT Cement 33"X33"X10". Cement post in center, 3' high. Inscription: S.P.N.G.Co.- May - 1942.		
(NAME)						
(NAME)						
(NAME)						

and that the work of plugging and filling said well was completed on the 28th day of May, 1942.


And further deponents saith not.

Sworn to and subscribed before me this 6 day of Nov. 1942.

My commission expires:

Notary Public.

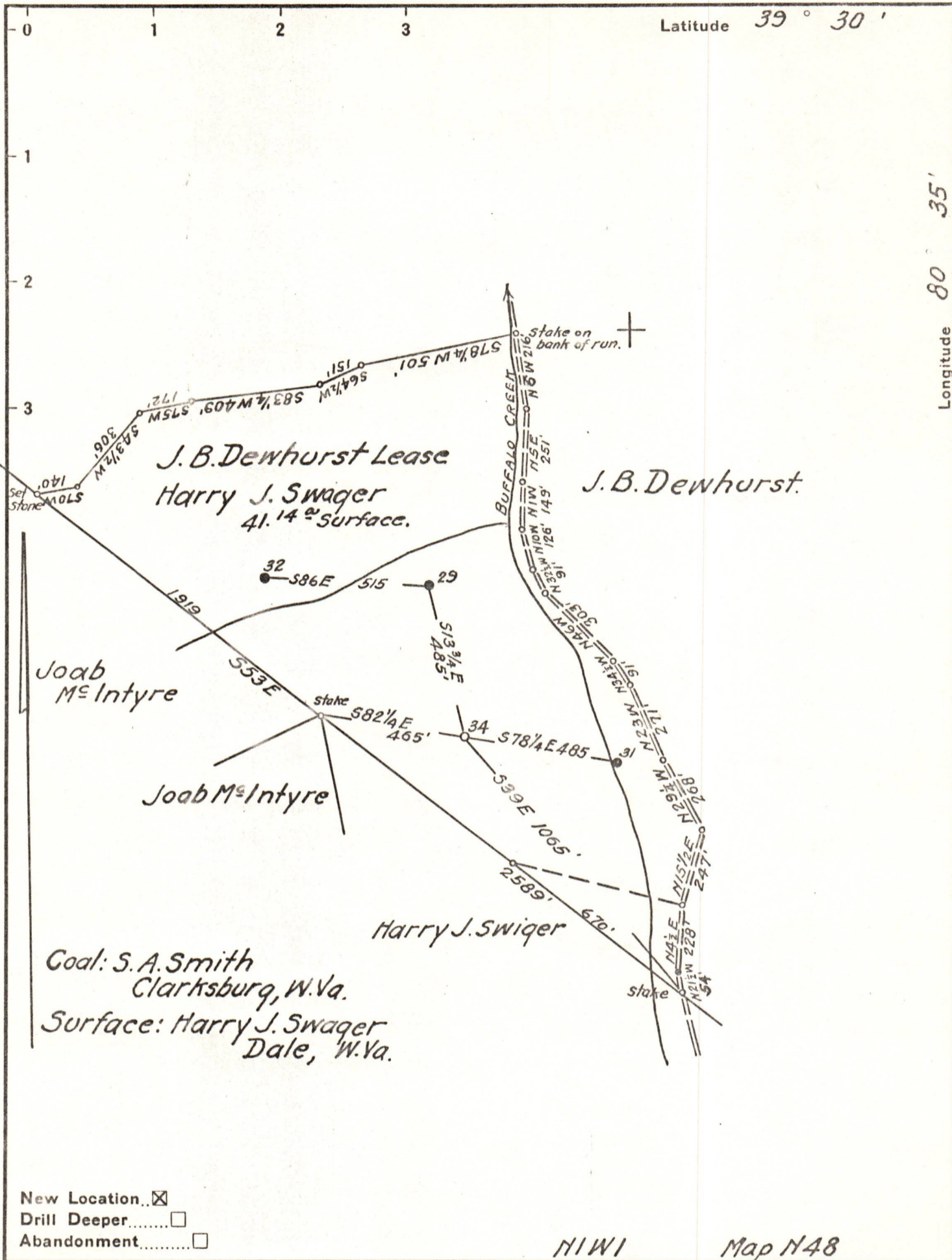
Permit No. WET-268 - P



*Birdy Mitchell*  
*Gayl Gum*  
*Matthew Ross*

10/13/2023





New Location   
 Drill Deeper   
 Abandonment

HIWI Map N48

Company South Penn Natural Gas Co.  
 Address Parkersburg, W. Va.  
 Farm J. B. Dewhurst  
 Tract \_\_\_\_\_ Acres 1262 Lease No. 10253  
 Well (Farm) No. 34 Serial No. \_\_\_\_\_  
 Elevation (Spirit Level) 1212.06  
 Quadrangle Centerpoint  
 County Wetzel District Grant  
 Engineer E. C. Tabler  
 Engineer's Registration No. \_\_\_\_\_  
 File No. \_\_\_\_\_ Drawing No. \_\_\_\_\_  
 Date Sept. 19, 1941 Scale 1" = 400'

STATE OF WEST VIRGINIA  
 DEPARTMENT OF MINES  
 OIL AND GAS DIVISION  
 CHARLESTON

WELL LOCATION MAP  
 FILE NO. WET-460 10/13/2023

+ Denotes location of well on United States Topographic Maps, scale 1 to 62,500, latitude and longitude lines being represented by border lines as shown.

- Denotes one inch spaces on border line of original tracing.