



STATE OF WEST VIRGINIA
DEPARTMENT OF MINES
OIL AND GAS DIVISION

NOTICE OF PROPOSED LOCATION OF OIL AND GAS WELL

To THE DEPARTMENT OF MINES,
Charleston, W. Va.

CONSOLIDATION COAL COMPANY *notice*
COAL OPERATOR OR COAL OWNER
FAIRMONT, WEST VIRGINIA
ADDRESS

CARNEGIE NATURAL GAS COMPANY
NAME OF WELL OPERATOR
1015 FRICK BUILDING
PITTSBURGH, PA.
COMPLETE ADDRESS

OWNERS of MINERAL RIGHTS;
~~COAL OPERATOR OR COAL OWNER~~
LEWIS FISHER, Smithfield, W. Va.
G.C. & C.H. COZART, Smithfield, W. Va.
ADDRESS
F. M. FISHER, Smithfield, W. Va.
MINNIE M. FISHER, Waynesburg, Pa.
~~OWNER OF MINERAL RIGHTS~~
W. L. WADE, Bloomingdale, Ohio
MALISSA H. WADE, Cameron, W. Va.
ADDRESS

MAY 26, 1944
PROPOSED LOCATION
GRANT _____ District
WET ZEL _____ County
Well No. 1601. 39° 35'
80° 30'
LEWIS FISHER & G. C. COZART Farm

GENTLEMEN:

The undersigned well operator is entitled to drill upon the above named farm or tract of land for oil and gas, having fee title thereto, (or as the case may be) under grant or lease dated APRIL 18, 1944, made by LEWIS FISHER ET UX ET AL, to CARNEGIE NATURAL GAS COMPANY, and recorded on the _____ day of _____, in the office of the County Clerk for said County in Book _____, page _____.

The enclosed plat was prepared by a competent engineer and shows the proposed location of a well to be drilled for oil and gas by the undersigned well operator on the farm and in the Magisterial District and County above named, determined by survey and courses and distances from two permanent points, or land marks.

The undersigned well operator is informed and believes there are no coal operators operating beds of coal beneath said farm or tract of land on which said well is located, or within 500 feet of the boundaries of the same, who have mapped their workings and filed their maps as required by law, excepting the coal operators or coal owners (if any) above named as addressees.

The above named coal operators or coal owners (if any) are notified that any objections they may desire to make to such proposed location, or which they are required to make by Section 3 of said Code, if the drilling of a well at said proposed location will cause a dangerous condition in or about their respective coal mines, must be received by, or filed with the Department of Mines within ten* days from the receipt of a copy of this notice and accompanying plat by said Department. Said coal operators are further notified that forms for use in making such objections will be furnished to them by the Department of Mines promptly on request and that all such objections must set forth as definitely as is reasonably possible the ground or grounds on which such objections are based and indicate the direction and distance the proposed location should be moved to overcome same.

(The next paragraph is to be completed only in Department's copy.)

Copies of this notice and the enclosed plat were mailed by registered mail, or delivered to the above named coal operators or coal owners at their above shown respective address _____ day _____ before, or on the same day with the mailing or delivery of this copy to the Department of Mines at Charleston, West Virginia.

Very truly yours,

CARNEGIE NATURAL GAS COMPANY,

By B. H. Archer

WELL OPERATOR Land Agent.

1015 FRICK BUILDING

STREET


PITTSBURGH

CITY OR TOWN

PENNSYLVANIA

STATE

10/06/2023



Address of Well Operator }

*Section 3 If no such objections be filed or be found by the department of mines, within said period of ten days from the receipt of said notice and plat by the department of mines, to said proposed location, the department shall forthwith issue to the well operator a drilling permit reciting the filing of such plat, that no objections have been made by the coal operators to the location, or found thereto by the department, and that the same is approved and the well operator authorized to proceed to drill at said location.

311



STATE OF WEST VIRGINIA
DEPARTMENT OF MINES
OIL AND GAS DIVISION

NOTICE OF PROPOSED LOCATION OF OIL AND GAS WELL

To The Department of Mines,
Charleston, W. Va.

Wade

CARNEGIE NATURAL GAS COMPANY
NAME OF WELL OPERATOR
1015 FRICK BUILDING
PITTSBURGH, PA.
COMPLETE ADDRESS

CONSOLIDATION COAL COMPANY
COAL OPERATOR OR COAL OWNER
FAIRMONT, WEST VIRGINIA
ADDRESS

PROPOSED LOCATION
MAY 26 1911
GRANT
District
County
Well No. 1001 80° 20'
LEWIS FISHER & G. O. COZART
Farm

OWNERS OF MINERAL RIGHTS:
LEWIS FISHER, Smithfield, W. Va.
G. O. H. COZART, Smithfield, W. Va.
F. M. FISHER, Smithfield, W. Va.
MINNIE M. FISHER, Waynesburg, Pa.
W. I. WADE, Bloomingsdale, Ohio
MARISSA H. WADE, Cameron, W. Va.

The undersigned well operator is entitled to drill upon the above named farm or tract of land for oil and gas, having fee title thereto, (or as the case may be) under grant or lease dated APRIL 19, 1911, made by LEWIS FISHER ET AL to CARNEGIE NATURAL GAS COMPANY, and recorded on the _____ day of _____, in the office of the County Clerk for said County in Book _____ page _____.

The enclosed plat was prepared by a competent engineer and shows the proposed location of a well to be drilled for oil and gas by the undersigned well operator on the farm and in the Mineral District and County above named, determined by survey and courses and distances from two permanent points on land marks. The undersigned well operator is informed and believes there are no coal operators operating beds of coal beneath said farm or tract of land on which said well is located, or within 500 feet of the boundary of the same, who have mapped their workings and filed their maps as required by law, excepting the coal operators or coal owners (if any) above named as addressees. The above named coal operators or coal owners (if any) are notified that any objections they may desire to make to such proposed location, or which they are required to make by Section 3 of said Code, if the drilling of a well at said proposed location will cause a dangerous condition in or about their respective coal mines, must be received by or filed with the Department of Mines within ten days from the receipt of a copy of this notice and accompanying plat by said Department. Said coal operators are further notified that forms for use in making such objections will be furnished to them by the Department of Mines promptly on request and that all such objections must set forth as definitely as is reasonably possible the ground or grounds on which such objections are based and indicate the direction and distance the proposed location should be moved to overcome same.

(The next paragraph is to be completed only in Department's copy.)
Copies of this notice and the enclosed plat were mailed by registered mail, or delivered to the above named coal operators or coal owners at their above shown respective address _____ day before _____ on the same day with the mailing or delivery of this copy to the Department of Mines at Charleston, West Virginia.

Very truly yours,
CARNEGIE NATURAL GAS COMPANY,
BY *W. M. Fisher*
WELL OPERATOR
1015 FRICK BUILDING
PITTSBURGH
CITY OR TOWN
PENNSYLVANIA
STATE



10/06/2023

Section 3. . . . If no such objections be filed or be found by the department of mines, within said period of ten days from the receipt of said notice and plat by the department of mines, to said proposed location, the department shall forthwith issue to the well operator a drilling permit vesting the title of such plat, that no objections have been made by the coal operators to the location of said well, and that the same is approved and the well operator authorized to proceed to drill at said location.
WV-311 PERMIT NUMBER

A-10

May 29, 1944

Consolidation Coal Company
Fairmont, West Virginia

Gentlemen:

A notice of proposed location to drill Well No. 1601 on the Lewis Fisher & G. C. Cozart Farm, Grant District, Wetzel County, has been received from Carnegie Natural Gas Company, Pittsburgh, Pennsylvania. A copy of the notice and location plat should have been mailed you by the well operator.

If you have any objections to the proposed location, please file same not later than June 8, 1944.

Very truly yours,

Secretary
OIL AND GAS DIVISION

MG/jh

10/06/2023

A-11

CONSOLIDATION COAL COMPANY

INCORPORATED

Fairmont, W. Va.

June 2, 1944

*West-311
DC
Issued
June 6th*

West Virginia Department of Mines,
Oil and Gas Division,
Charleston, W. Va.

Subject: Carnegie Natural Gas Co. Well No. 1601
Located on Lewis Fisher & G. C. Cozart Farm
Grant District, Wetzel County,
West Virginia.

Gentlemen:

Carnegie Natural Gas Company, 1015 Frick Building, Pittsburgh, Pa., forwarded to us copy of Form OG-1, Notice of Proposed Location of Oil and Gas Well; also copy of well location map, both in connection with the proposed drilling of the above subject well. We are also in receipt of your letter of May 29th relative to the same matter.


Consolidation Coal Company interposes no objection to the location of the proposed well as shown on the well location map.

Yours very truly,

C. M. Shim
Division Engineer

CMS/c

cy: Carnegie Natural Gas Company
1015 Frick Building
Pittsburgh, Pa.





CONSOLIDATION COAL COMPANY

INCORPORATED

Charleston, W. Va.
June 2, 1944

West Virginia Department of Mines,
Oil and Gas Division,
Charleston, W. Va.

Subject: Carnegie Natural Gas Co., Well No. 1801
located on Lewis Fisher & W. O. Covert Farm,
Grant District, Cabell County,
West Virginia.

Reference:

Carnegie Natural Gas Company, 1015 First Building, Pittsburgh, Pa., forwarded to us copy of Form CG-1, Notice of Proposed Location of Oil and Gas Well; also copy of well location map showing location of proposed drilling of the above well. We are also in receipt of your letter of May 23rd relative to the same matter.

Consolidation Coal Company interposes no objection to the location of the proposed well as shown on the well location map.

Very truly yours,
J. W. [Signature]
Division Engineer

CG-1

cc: Carnegie Natural Gas Company
1015 First Building
Pittsburgh, Pa.

A-12

June 8, 1944

Carnegie Natural Gas Company
1015 Frick Building
Pittsburgh, Pennsylvania

Gentlemen:

Permit WET-311 to drill Well No. 1601 on the
Lewis Fisher & G. C. Cozart Farm, Grant District, Wetzel
County, is enclosed.

Very truly yours,

Secretary
OIL AND GAS DIVISION

MG/jh
enc-2

10/06/2023

Formation	Color	Hard or Soft	Top	Bottom	Oil, Gas or Water	Depth Found	Remarks
Rock	red	soft	1335	1345			
Lime	light	hard	1345	1400			
Slate	dark	soft	1400	1440			
Lime	light	hard	1440	1470			
Slate	light	soft	1470	1530			
Lime	light	broken	1530	1548			
Sand	light	hard	1548	1565			Big Dunkard
Slate	light	soft	1565	1590			
Slate	dark	soft	1590	1652			
Sand	light	hard	1652	1673			
Slate	dark	soft	1673	1710			
Sand	light	medium	1710	1735			Gas Sand.
Slate	dark	soft	1735	1746			
Sand & shells	light	medium	1746	1755			
Slate	dark	soft	1755	1850			
Sand	Light	hard	1850	1880			1st. Salt
Slate	dark	soft	1880	1910			Water 1858'
Sand	light	hard	1910	2050			2Nd. Salt
Slate	light	hard	2050	2072			
Gritty Lime	light	hard	2072	2125			Water
Red Rock	red	soft	2125	2175			
Gritty Lime	light	hard	2175	2210			
Slate	dark	soft	2210	2240			
Lime	light	hard	2240	2255			
Slate	dark	soft	2255	2265			Water
Lime	light	hard	2265	2275			Little Lime
Pencil Cave	dark	soft	2275	2280			
Lime	light	hard	2280	2335			Big Lime
Sand	light	hard	2335	2510	Gas 2344-47		Big Injun
Slate	dark	soft	2510	2630	Gas 2390-92		
Lime	light	hard	2630	2650	Gas 2439-43		
Slate & Lime	Light	hard	2650	2982			
Sand	light	hard	2982	3120			Gordon Stray
Slate	light	soft	3120	3148			Gordon Sand
Sand	light	hard	3148	3194	Gas 3176-80		4th. Sand
Slate & Shell	light	medium	3194	3275	Gas 3190-92		
Slate	light	soft	3275	3360			

OWNERS of SURFACE

Lewis Fisher, Smithfield, W. Va.
G. C. and C. H. Cozart, Smithfield, W. Va.

OWNERS of MINERAL RIGHTS

Lewis Fisher, Smithfield, W. Va.
G. C. and C. H. Cozart, Smithfield, W. Va.
F. M. Fisher, Smithfield, W. Va.
Minnie M. Fisher, Waynesburg, Pa.
W. L. Wade, Bloomingdale, Ohio
Malissa H. Wade, Cameron, W. Va.

10/06/2023

Date..... NOVEMBER 28, 1944

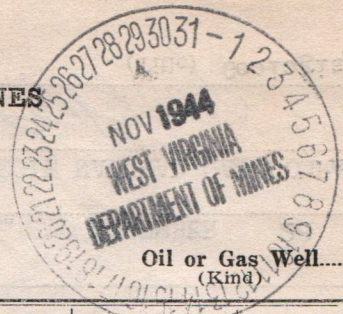
APPROVED..... CARNEGIE NATURAL GAS COMPANY, Owner

By..... *[Signature]*
(Title) Geologist.

B-1
Littletown A.E.

WEST VIRGINIA DEPARTMENT OF MINES
OIL AND GAS DIVISION

WELL RECORD



Permit No. WET-311

Oil or Gas Well Gas
(Kind)

Company Carnegie Natural Gas Company
Address 1014 Frick Building, Pittsburgh Pa.
Farm Fisher & Cozart Acres 60
Location (waters) Fallen Timber Run
Well No. 1 - E 1601 Elev. 1347
District Grant County Wetzel
The surface of tract is owned in fee by Lewis Fisher
G.C. Cozart, et al.
SEE REVERSE SIDE Address Smithfield W. Va.
Mineral rights are owned by Lewis Fisher and
Ghas. Cozart, Atty in Fact Address Smithfield, W. Va.
Drilling commenced June 29 1944
Drilling completed Sept. 10 1944
Date shot 9/14/44 Depth of shot 3176-3192'
Open Flow /10ths Water in _____ Inch
/10ths Merc. in _____ Inch
Volume 283,000 Cu. Ft.
Rock Pressure 55 lbs. _____ hrs.
Oil None bbls., 1st 24 hrs.
Fresh water _____ feet _____ feet
Salt water 1940-1948 feet _____ feet

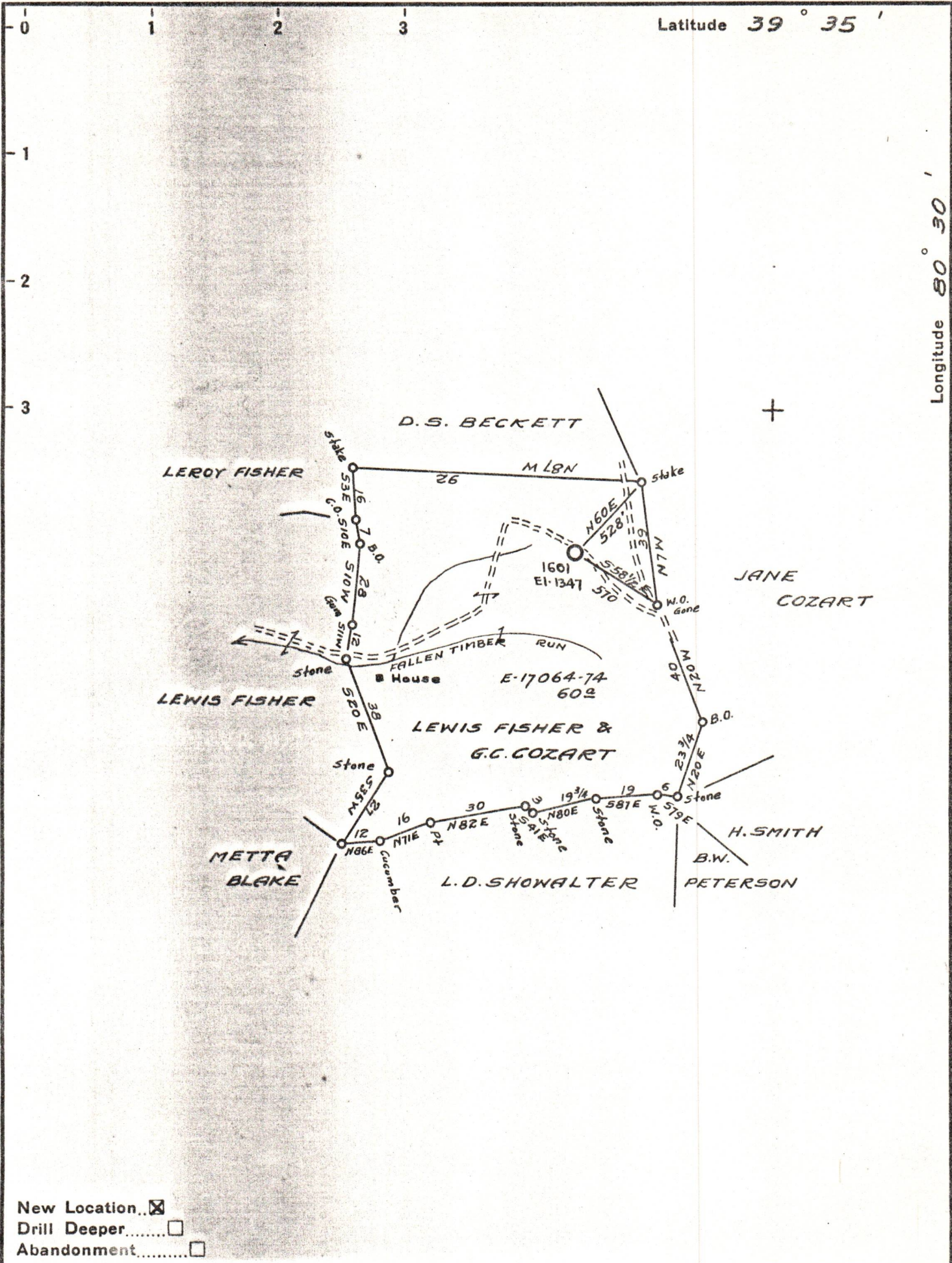
Casing and Tubing	Used in Drilling	Left in Well	Packers
Size			
16			Kind of Packer <u>OWS</u>
13			<u>Anchor</u>
10	<u>406'</u>	<u>406'</u>	Size of <u>6 5/8" x 3"</u>
8 1/4	<u>1537'</u>	<u>1537'</u>	
6 5/8	<u>2021'</u>	<u>2021'</u>	Depth set <u>3156'</u>
5 3/16			
3	<u>3360'</u>	<u>3360'</u>	Perf. top <u>3173'</u>
2			Perf. bottom <u>3194'</u>
Liners Used			Perf. top <u>3340'</u>
			Perf. bottom <u>3360'</u>

CASING CEMENTED _____ SIZE _____ No. FT. _____ Date _____
COAL WAS ENCOUNTERED AT 960 FEET _____ INCHES
1053 FEET _____ INCHES FEET _____ INCHES
_____ FEET _____ INCHES FEET _____ INCHES

Formation	Color	Hard or Soft	Top	Bottom	Oil Gas or Water	Depth Found	Remarks
Clay	red	soft	0	20			
Clay	yellow	soft	20	25			
Lime	light	medium	25	60			
Slate	light	soft	60	95			
Rock	red	soft	95	105			
Lime	light	soft	105	150			
Rock	red	soft	150	180			
Slate	dark	soft	180	325			
Sand	light	medium	325	370			
Slate	dark	soft	370	400			
Lime	light	medium	400	415			
Slate	light	soft	415	470			
Rock	red	soft	470	505			
Slate & Lime shells	light	medium	505	535			
Slate	dark	soft	535	605			
Rock	red	soft	605	615			
Lime	light	hard	615	630			
Slate	dark	soft	630	650			
Rock	red	soft	650	665			
Sand	light	medium	665	705			
Slate	light	soft	705	715			
Sand	light	hard	715	795			
Slate	light	soft	795	820			
Lime	light	hard	820	960			
Coal	dark	soft	960	964			
Lime	dark	hard	964	975			
Slate	light	soft	975	1000			
Lime	light	hard	1000	1053			
Coal	black	soft	1053	1063			
xxxxSlate	dark	soft	1063	1125			Water in coal
Lime	light	hard	1125	1135			
Slate	dark	soft	1135	1150			
Rock	red	soft	1150	1160			
Slate	dark	soft	1160	1180			
Lime	light	hard	1180	1205			
Slate	light	soft	1205	1210			
Lime	light	hard	1210	1245			
Rock	red	soft	1245	1310			
Lime	light	hard	1310	1335			

[Handwritten signature]

10/06/2023



New Location...
 Drill Deeper.....
 Abandonment.....

Company CARNEGIE NATURAL GAS
 Address PITTSBURGH, PA.
 Farm LEWIS FISHER & G.C. COZART
 Tract _____ Acres 60 Lease No. E-17064-74
 Well (Farm) No. 1 Serial No. 1601
 Elevation (Spirit Level) 1347
 Quadrangle LITTLETON SE
 County WETZEL District GRANT
 Engineer D.T. BRITTON
 Engineer's Registration No. _____
 File No. _____ Drawing No. _____
 Date 5-25-44 Scale 1" = 40 rods

STATE OF WEST VIRGINIA
 DEPARTMENT OF MINES
 OIL AND GAS DIVISION
 CHARLESTON

WELL LOCATION MAP
 FILE NO. WET-311

10/06/2023

+ Denotes location of well on United States Topographic Maps, scale 1 to 62,500, latitude and longitude lines being represented by border lines as shown.

- Denotes one inch spaces on border line of original tracing.