



STATE OF WEST VIRGINIA
DEPARTMENT OF MINES
OIL AND GAS DIVISION

NOTICE OF PROPOSED LOCATION OF OIL AND GAS WELL

To THE DEPARTMENT OF MINES,
Charleston, W. Va.

None
COAL OPERATOR OR COAL OWNER

Geo. F. Eagon
NAME OF WELL OPERATOR

ADDRESS

New Martinsville, W. Va.
COMPLETE ADDRESS

COAL OPERATOR OR COAL OWNER

August 22, 1944
PROPOSED LOCATION

ADDRESS

Green District

John S. Gorby
OWNER OF MINERAL RIGHTS

Wetzel County

Reader, W. Va.
ADDRESS

Well No. One
39' 40'
80' 40'

John S. Gorby Farm

GENTLEMEN:

The undersigned well operator is entitled to drill upon the above named farm or tract of land for oil and gas, having fee title thereto, (or as the case may be) under grant or lease dated _____, made by John S. Gorby and wife, to Geo. F. Eagon, and recorded on the _____ day of _____, in the office of the County Clerk for said County in Book _____, page _____.

The enclosed plat was prepared by a competent engineer and shows the proposed location of a well to be drilled for oil and gas by the undersigned well operator on the farm and in the Magisterial District and County above named, determined by survey and courses and distances from two permanent points, or land marks.


The undersigned well operator is informed and believes there are no coal operators operating beds of coal beneath said farm or tract of land on which said well is located, or within 500 feet of the boundaries of the same, who have mapped their workings and filed their maps as required by law, excepting the coal operators or coal owners (if any) above named as addressees.

The above named coal operators or coal owners (if any) are notified that any objections they may desire to make to such proposed location, or which they are required to make by Section 3 of said Code, if the drilling of a well at said proposed location will cause a dangerous condition in or about their respective coal mines, must be received by, or filed with the Department of Mines within ten* days from the receipt of a copy of this notice and accompanying plat by said Department. Said coal operators are further notified that forms for use in making such objections will be furnished to them by the Department of Mines promptly on request and that all such objections must set forth as definitely as is reasonably possible the ground or grounds on which such objections are based and indicate the direction and distance the proposed location should be moved to overcome same.

(The next paragraph is to be completed only in Department's copy.)

Copies of this notice and the enclosed plat were mailed by registered mail, or delivered to the above named coal operators or coal owners at their above shown respective address _____ day _____ before, or on the same day with the mailing or delivery of this copy to the Department of Mines at Charleston, West Virginia.

Very truly yours,



Address of Well Operator }

WELL OPERATOR

STREET

CITY OR TOWN

STATE

10/06/2023

*Section 3. . . . If no such objections be filed or be found by the department of mines, within said period of ten days from the receipt of said notice and plat by the department of mines, to said proposed location, the department shall forthwith issue to the well operator a drilling permit reciting the filing of such plat, that no objections have been made by the coal operators to the location, or found thereto by the department, and that the same is approved and the well operator authorized to proceed to drill at said location.

318



STATE OF WEST VIRGINIA
DEPARTMENT OF MINES
OIL AND GAS DIVISION

NOTICE OF PROPOSED LOCATION OF OIL AND GAS WELL

To The Department of Mines,
Charleston, W. Va.

NAME OF WELL OPERATOR <u>Geo. T. Mason</u>	COAL OPERATOR OR COAL OWNER <u>None</u>
COMPLETE ADDRESS <u>New Martinsville, W. Va.</u>	ADDRESS <u></u>
PROPOSED LOCATION <u>August 22, 1923</u>	COAL OPERATOR OR COAL OWNER <u></u>
District <u>Green</u>	ADDRESS <u></u>
County <u>Putnam</u>	OWNER OF MINERAL RIGHTS <u>John S. Gold</u>
Well No. <u>80140</u>	ADDRESS <u>Reeder, W. Va.</u>
Farm <u>John S. Gordy</u>	ADDRESS <u></u>

GENTLEMEN:

The undersigned well operator is entitled to drill upon the above named farm or tract of land for oil and gas having fee title thereto, (or as the case may be) under grant or lease dated _____ to _____ made by _____ John S. Gordy and wife _____ and recorded on the _____ day _____ of _____ in the office of the County Clerk for said County in _____ Book _____ page _____

The enclosed plat was prepared by a competent engineer and shows the proposed location of a well to be drilled for oil and gas by the undersigned well operator on the farm and in the Magisterial District and County above named, determined by survey and courses and distances from two permanent points, or land marks.

The undersigned well operator is informed and believes there are no coal operators operating beds of coal beneath said farm or tract of land on which said well is located, or within 500 feet of the boundary of the same, who have mapped their workings and filed their maps as required by law, excepting the coal operators or coal owners (if any) above named as addressees.

The above named coal operators or coal owners (if any) are notified that any objections they may desire to make to such proposed location, or which they are required to make by Section 3 of said Code, if the drilling of a well at said proposed location will cause a dangerous condition in or about their respective coal mines, must be received by, or filed with the Department of Mines within ten days from the receipt of a copy of this notice and accompanying plat by said Department. Said coal operators are further notified that forms for use in making such objections will be furnished to them by the Department of Mines promptly on request and that all such objections must set forth as definitely as is reasonably possible the ground or grounds on which such objections are based and indicate the direction and distance the proposed location should be moved to overcome same.

(The next paragraph is to be completed only in Department's copy.)
Copies of this notice and the enclosed plat were mailed by registered mail, or delivered to the above named coal operators or coal owners at their above shown respective addresses _____ day _____ before, or on the same day with the mailing or delivery of this copy to the Department of Mines at Charleston, West Virginia.

Very truly yours,

WELL OPERATOR _____

STREET _____

CITY OR TOWN _____

STATE _____

Address of Well Operator

10/06/2023

*Section 3 If no such objections be filed or be found by the department of mines, within said period of ten days from the receipt of said notice and plat by the department of mines, to said proposed location, the department shall forthwith issue to the well operator a drilling permit reciting the filing of such plat, that no objections have been made by the coal operators to the location, or found thereto by the department, and that the same is approved and the well operator authorized to proceed to drill at said location.

A-10



STATE OF WEST VIRGINIA
DEPARTMENT OF MINES
CHARLESTON

JESSE REDYARD
CHIEF

August 30, 1944

Wet-318
SL

Mr. Don L. Riggle
Middlebourne, West Virginia

Dear Sir:

We are returning tracing for George Eagon's Well No. 1 on the John S. Gorby Farm for correction.

You have shown latitude 39° 40' and longitude 80° 40' but the cross denoting the topo location falls in 39° 35' and since you have failed to show any streams or other topographic feature, we are unable to determine where, on the topographic sheet, the well is located.

The cross should fall in the same five-minute interval as latitude and longitude given and if any streams, railroads or other identifying features can be shown, they should appear on the tracing.

Please return corrected tracing at once.


Very truly yours,

Marie E. Griffith
Secretary
OIL AND GAS DIVISION

Handwritten signature/initials

MG:K

CC: Mr. George Eagon



10/06/2023

A-11

August 31, 1944

Mr. George E. Bagon
New Martinsville, West Virginia

Dear Sir:

Permit WET-318 to drill Well No. 1 on the John
S. Gorby Farm, Green District, Wetzel County, is enclosed.

Duplicate permit shall be posted on the rig.

When the well is completed, please file complete
record on the enclosed forms OG-10.

Very truly yours,

Secretary
OIL AND GAS DIVISION

MG/jh
enc-4

CC: Inspector D. F. Desist

10/06/2023

A 12

March 1, 1945

Mr. George F. Eagon
New Martinsville, West Virginia

Dear Sir:

Please file record of the drilling of Well
No. 1 on the John S. Corby Farm, Green District,
Wetzel County, for which permit WET-318 was issued
August 31, 1944.

Very truly yours,

Secretary
OIL AND GAS DIVISION

MG:K
Encl-2

CC: Inspector A. C. Beeson

10/06/2023

B-2

Formation	Color	Hard or Soft	Top	Bottom	Oil, Gas or Water	Depth Found	Remarks
Slate		Soft	1625'	1660'			
Lime		Hard	1660'	1685'			
Slate		Soft	1685'	1695'			
Lime		Hard	1695'	1700'			
Sand - Maxom		Hard	1700'	1730'			
Slate		Soft	1730'	1740'			
Sand - Blue Monday		Hard	1740'	1760'			
Big Lime		Med	1760'	1802'			
Big Injun			1802'		Gas	1806' to 1810'	
							Total Depth - 1810'

10/06/2023

Date December 28, 1945

APPROVED *A. F. Eagon*, Owner

By _____ (Title)

STATE OF WEST VIRGINIA
DEPARTMENT OF MINES
OIL AND GAS DIVISION

WELL RECORD

Permit No. Wetzel = 318


Oil or Gas Well Gas
(KIND)

Company G. F. Eagon
Address 136 S. Main Street, New Martinsville, W.Va.
Farm John R. Gorby Acres 52
Location (waters) Reader Run
Well No. 1 Elev. _____
District Green County Wetzel
The surface of tract is owned in fee by Mrs. Lou Gorby
by Will Address Reader, W.Va.
Mineral rights are owned by G. F. Eagon and Mrs. Lou Gorby
Address New Martinsville and Reader, W.Va
Drilling commenced Sept. 1, 1945
Drilling completed December 10, 1945
Date Shot _____ From _____ To _____
With _____
Open Flow 687.000 /10ths Water in _____ Inch
687.000 /10ths Merc. in _____ Inch
Volume 687,000 Cu. Ft.
Rock Pressure 115 lbs. 24 hrs.
Oil None bbls., 1st 24 hrs.
Fresh water 40'-60'-185' feet _____ feet
Salt water None feet _____ feet

Casing and Tubing	Used in Drilling	Left in Well	Packers
Size			Kind of Packer
16			
13			
10	200'	Yes	Size of
8 1/4	974'	Yes	
6 5/16	1726'	Yes	Depth set
3			Perf. top
2			Perf. bottom
Liners Used			Perf. top
Conductor			Perf. bottom
19" of 18" pipe			

CASING CEMENTED _____ SIZE _____ No. Ft. _____ Date _____
COAL WAS ENCOUNTERED AT 475 FEET Mapletown 1' INCHES
584 FEET Pittsburgh, just to show FEET INCHES
_____ FEET _____ INCHES FEET INCHES
_____ FEET _____ INCHES FEET INCHES

Formation	Color	Hard or Soft	Top	Bottom	Oil, Gas or Water	Depth Found	Remarks
Gravel		Soft	0	19'			
Sand		"	19'	29'			
Red Rock		"	29'	39'			
Sand		Broken	39'	200'			
Lime		Gritty	200'	250'			
Shale		Soft	250'	280'			
Coal		Native	280'	281'			
Lime and Shale		Med	281'	400'			
Mapletown							
Lime		Hard	400'	475'			
Coal		Soft	475'	476'			
Lime		Hard	476'	584'			
Coal		Soft	584'	585'			
Lime		Hard	585'	600'			
Lime and Shale		Med	600'	700'			
Red Rock		Soft	700'	720'			
Lime and Shale		Med	720'	750'			
Red Rock		Soft	750'	800'			
Lime Shells		Med	800'	845'			
Red Rock		Soft	845'	950'			
Sand		Soft	950'	960'			
Black Shale		Soft	960'	974'			
Sand - Little Dunkard		Med	974'	1037'			
Lime		Med	1037'	1075'			
Red Rock		Soft	1075'	1078'			
Lime		Med	1078'	1165'			
Slate		Soft	1165'	1185'			
Sand, Big Dunkard		Med	1185'	1235'			
Slate		Soft	1235'	1250'			
Sand - Gas		Soft	1250'	1292'			
Slate		Soft	1292'	1325'			
Sand 1st Salt		Soft	1325'	1345'			
Slate		Soft	1345'	1395'			
Sand, 2nd Salt		Soft	1395'	1487'			
Slate & Shells		Soft	1487'	1605'			
Lime		Hard	1605'	1625'			



B-3

STATE OF WEST VIRGINIA
DEPARTMENT OF MINES
OIL AND GAS DIVISION

INSPECTOR'S PLUGGING REPORT

Permit No. Wet-318-P Well No. 1

COMPANY G. F. Egan ADDRESS New Marlinton, W. Va.

FARM John R. Galy DISTRICT Green COUNTY Wetzel

Filling Material Used _____

Liner Location Amount Packer Location

PLUGS USED AND DEPTH PLACED			BRIDGES	CASING AND TUBING		
CEMENT-THICKNESS	WOOD-SIZE	LEAD	CONSTRUCTION-LOCATION	RECOVERED	SIZE	LOST
				200	10	
				924	8 1/4	
				1726	6 7/8	

Drillers' Names _____

Remarks: _____

John Coupland

May 2, 1954

DATE

I hereby certify I visited the above well on this date.



J. H. Green

DISTRICT WELL INSPECTOR

10/06/2023

STATE OF WEST VIRGINIA
DEPARTMENT OF MINES
OIL AND GAS DIVISION

INSPECTOR'S WELL REPORT

Permit No. _____

Oil or Gas Well _____
(KIND)

		CASING AND TUBING	USED IN DRILLING	LEFT IN WELL	PACKERS
Company _____		Size			
Address _____		16			Kind of Packer _____
Farm _____		13			
Well No. _____		10			Size of _____
District _____ County _____		8 1/4			
Drilling commenced _____		6 5/8			Depth set _____
Drilling completed _____ Total depth _____		5 3/16			
Date shot _____ Depth of shot _____		3			Perf. top _____
Initial open flow _____ /10ths Water in _____ Inch		2			Perf. bottom _____
Open flow after tubing _____ /10ths Merc. in _____ Inch		Liners Used			Perf. top _____
Volume _____ Cu. Ft.					Perf. bottom _____
Rock pressure _____ lbs. _____ hrs.		CASING CEMENTED _____ SIZE _____ No. FT. _____ Date _____			
Oil _____ bbls., 1st 24 hrs.		COAL WAS ENCOUNTERED AT _____ FEET _____ INCHES			
Fresh water _____ feet _____ feet		_____ FEET _____ INCHES _____ FEET _____ INCHES			
Salt water _____ feet _____ feet		_____ FEET _____ INCHES _____ FEET _____ INCHES			

Drillers' Names _____

Remarks: _____

DATE

DISTRICT WELL INSPECTOR

10/06/2023

B-9



PROPOSED MANNER OF PLUGGING AND FILLING WELL

(REQUIRED BY RULES AND REGULATIONS)

**WEST VIRGINIA DEPARTMENT OF MINES
OIL AND GAS DIVISION
WORK ORDER**

Well to be plugged and filled as follows:

WORK ORDER PREPARED BY THE DEPARTMENT OF MINES

Fill with clay from total depth to 1750'
Cement 1750' - 1740'
5' stone on cement

Lift and remove 7" pipe

Continue filling with clay to 1305'
Cement 1305' - 1295'

Bridge hole at 1000'
2 bags cement on bridge

Lift 8 1/4" pipe and fill with clay to 825'
Cement 825' - 815'

Bridge hole at 250'
2 bags cement on bridge
5' stone on cement
Lift and remove 10" pipe

Continue filling with clay to surface

Erect marker such as is described in Rule 18, 1931 Regulations.

To the Department of Mines
Coal Owner or Operator,
Lease or Property Owner.

Gentlemen:

This "work order" is submitted for your approval and concurrence and unless notified of your disapproval or non-concurrence, the undersigned will proceed with the plugging and filling of said well in the above described manner on the date stated in the notice of intention to plug and abandon the said well on opposite side of this sheet.

Very truly yours,

Well Operator.

No objections have been filed by the coal owner or coal operator, or any available adjacent lease or property owners or interposed by the Department of Mines to the manner herein described for the plugging and filling of the well above mentioned. Therefore, the same is hereby approved this

16th day of April, 1952.

DEPARTMENT OF MINES
Oil and Gas Division

By: *C. Hall*

NOTE: This "work order" shall be filed in triplicate, one copy for the files of the Department of Mines; one to be approved or corrected and returned to the well operator as his authority for plugging said well; and one for the well inspector.



STATE OF WEST VIRGINIA
 DEPARTMENT OF MINES
 OIL AND GAS DIVISION
NOTICE OF INTENTION TO PLUG AND ABANDON WELL
 (REQUIRED BY SECTION 9, ARTICLE 4, CHAPTER 22 OF THE CODE)

Well to be plugged and filled as follows:

To THE DEPARTMENT OF MINES,
Charleston, W. Va.

Coal Operator or Coal Owner	<u>G. F. Eagon</u> Name of Well Operator
Address	<u>136 S. Main Street</u> <u>New Martinsville, W. Va.</u> Complete Address
Coal Operator or Coal Owner	<u>April 17, 1952</u>
Address	WELL TO BE ABANDONED <u>Green</u> District
Lease or Property Owner	<u>Wetzel</u> County
Address	Well No. <u>1</u> <u>John R. Gorby</u> Farm

Inspector to be notified D. F. Desist, Fairview, W. Va. - Phone 2841

Gentlemen:—

The undersigned well operator is about to abandon the above described well and will commence

the work of plugging and abandoning said well on the date inspector is notified (which date shall not be less than five days after the day on which this notice so mailed is received, or in due course should be received by the Department of Mines).

This notice is given you in order that your respective representatives may be present at the plugging and filling of said well. You are further notified that whether you are represented or not represented the undersigned will proceed on that date, or shortly thereafter, to plug and fill said well in the manner required by Section 10, Article 4, Chapter 22 of the Code and given in detail on the reverse side of this notice, in "Work Order."

This notice is being mailed by registered mail to each of you at the above addresses on the above date.

Very truly yours,

Walter Conley
Well Operator.

Oper atur 10/06/2023

NOTE: Upon the abandonment of all wells drilled prior to June 1, 1929, a plat prepared by a registered engineer, showing the district and county in which the tract of land is located, the name and acreage of same, the names of the owners and adjacent tracts, and the location of the about to be abandoned well, determined by survey, and the courses and distances of such well from two permanent points or landmarks on said tract, shall be submitted with this notice.

NOTE: In case plugging is not commenced within four months from the above date, this permit shall expire and be of no further force or effect.

By: _____ (over) **WET-318-P** PERMIT NUMBER

B-10

STATE OF WEST VIRGINIA
DEPARTMENT OF MINES
OIL AND GAS DIVISION

AFFIDAVIT OF PLUGGING AND FILLING WELL

AFFIDAVIT SHOULD BE MADE IN TRIPLICATE, ONE COPY MAILED TO THE DEPARTMENT, ONE COPY TO BE RETAINED BY THE WELL OPERATOR AND THE THIRD COPY (AND EXTRA COPIES IF REQUIRED) SHOULD BE MAILED TO EACH COAL OPERATOR AT THEIR RESPECTIVE ADDRESSES.

COAL OPERATOR OR OWNER	G.F. Eagon
ADDRESS	New Martinsville, W, Va.
COAL OPERATOR OR OWNER	April 17 19 52
ADDRESS	Green District
LEASE OR PROPERTY OWNER	Wetzel County
ADDRESS	Well No. One
	John R/Gorby Farm
	D.F. Desist


STATE INSPECTOR SUPERVISING PLUGGING.....

AFFIDAVIT

STATE OF WEST VIRGINIA, }
County of Wetzel } SS:

Walter Conley and George Hostutler
being first duly sworn according to law depose and say that they are experienced in the work of plugging and filling oil and gas wells and were employed by G.F. Eagon, well operator, and participated in the work of plugging and filling the above well, that said work was commenced on the 21 day of April, 1952, and that the well was plugged and filled in the following manner:

SAND OR ZONE RECORD FORMATION	FILLING MATERIAL			PLUGS USED SIZE & KIND	CASING	
	CONTENT	FROM	TO		CSG PULLED	CSG LEFT IN
	Clay	From 1750	to 1750			
	Cement	1750	1740		200	10"
	Clay	1740	1305		974	8 1/2"
	Cement	1305	1290		1726	6-5/8"
	Bridge	1000	Stone & Cement	990		
	Clay	990	825			
	Cement	825	815			
	Bridge	250	Stone & Cmt.	240		
	Clay	240	to surface.			
COAL SEAMS	DESCRIPTION OF MONUMENT					
(NAME)	erected marker according to law.					
(NAME)						
(NAME)						
(NAME)						



and that the work of plugging and filling said well was completed on the 2 day of May, 1952.

And further deponents saith not.

Sworn to and subscribed before me this 6 day of May, 1952.

My commission expires: May 23 1959

Walter Conley
George Hostutler 10/06/2023
Bertude H. Bell

Notary Public.
Permit No. Wet-318-P

ATTIADAVIT OF DRILLING AND FILLING WELL

ATTIADAVIT SHOULD BE MADE IN TRIPlicate and copy in the presence of the PROPERTY OWNER, TO BE FILED BY THE STATE DEPARTMENT OF MINES AND GEOLOGY, AND TO BE KEPT IN THE OFFICE OF THE STATE DEPARTMENT OF MINES AND GEOLOGY, AND TO BE KEPT IN THE OFFICE OF THE STATE DEPARTMENT OF MINES AND GEOLOGY.


Name of well owner: G. L. Egan
 Address: New Martinsville, W. Va.
 Date of drilling: April 17 1932
 Name of driller: Green
 Name of filling: Wetzel
 Name of witness: John R. Gorty
 Name of inspector: D. L. Heafner

ATTIADAVIT

STATE OF WEST VIRGINIA

I, Wetzel, County of Wetzel, State of West Virginia, do hereby certify that the above named well was drilled and filled on the 17th day of April, 1932, and that the work was done in accordance with the laws of this State and was done in the presence of the undersigned and the above named witness, and that the work was done in accordance with the laws of this State and was done in the presence of the undersigned and the above named witness.

DATE	DESCRIPTION	AMOUNT	TOTAL
1932	Clay	1750	1750
1932	Cement	1750	3500
1932	Clay	1302	4802
1932	Cement	1302	6104
1932	Bridge & Cement	1000	7104
1932	Clay	825	7929
1932	Cement	825	8754
1932	Bridge & Cmt.	240	8994
1932	Clay	240	9234
1932	Clay	200	9434
1932	Clay	200	9634
1932	Clay	200	9834
1932	Clay	200	10034
1932	Clay	200	10234
1932	Clay	200	10434
1932	Clay	200	10634
1932	Clay	200	10834
1932	Clay	200	11034
1932	Clay	200	11234
1932	Clay	200	11434
1932	Clay	200	11634
1932	Clay	200	11834
1932	Clay	200	12034
1932	Clay	200	12234
1932	Clay	200	12434
1932	Clay	200	12634
1932	Clay	200	12834
1932	Clay	200	13034
1932	Clay	200	13234
1932	Clay	200	13434
1932	Clay	200	13634
1932	Clay	200	13834
1932	Clay	200	14034
1932	Clay	200	14234
1932	Clay	200	14434
1932	Clay	200	14634
1932	Clay	200	14834
1932	Clay	200	15034
1932	Clay	200	15234
1932	Clay	200	15434
1932	Clay	200	15634
1932	Clay	200	15834
1932	Clay	200	16034
1932	Clay	200	16234
1932	Clay	200	16434
1932	Clay	200	16634
1932	Clay	200	16834
1932	Clay	200	17034
1932	Clay	200	17234
1932	Clay	200	17434
1932	Clay	200	17634
1932	Clay	200	17834
1932	Clay	200	18034
1932	Clay	200	18234
1932	Clay	200	18434
1932	Clay	200	18634
1932	Clay	200	18834
1932	Clay	200	19034
1932	Clay	200	19234
1932	Clay	200	19434
1932	Clay	200	19634
1932	Clay	200	19834
1932	Clay	200	20034
1932	Clay	200	20234
1932	Clay	200	20434
1932	Clay	200	20634
1932	Clay	200	20834
1932	Clay	200	21034
1932	Clay	200	21234
1932	Clay	200	21434
1932	Clay	200	21634
1932	Clay	200	21834
1932	Clay	200	22034
1932	Clay	200	22234
1932	Clay	200	22434
1932	Clay	200	22634
1932	Clay	200	22834
1932	Clay	200	23034
1932	Clay	200	23234
1932	Clay	200	23434
1932	Clay	200	23634
1932	Clay	200	23834
1932	Clay	200	24034
1932	Clay	200	24234
1932	Clay	200	24434
1932	Clay	200	24634
1932	Clay	200	24834
1932	Clay	200	25034
1932	Clay	200	25234
1932	Clay	200	25434
1932	Clay	200	25634
1932	Clay	200	25834
1932	Clay	200	26034
1932	Clay	200	26234
1932	Clay	200	26434
1932	Clay	200	26634
1932	Clay	200	26834
1932	Clay	200	27034
1932	Clay	200	27234
1932	Clay	200	27434
1932	Clay	200	27634
1932	Clay	200	27834
1932	Clay	200	28034
1932	Clay	200	28234
1932	Clay	200	28434
1932	Clay	200	28634
1932	Clay	200	28834
1932	Clay	200	29034
1932	Clay	200	29234
1932	Clay	200	29434
1932	Clay	200	29634
1932	Clay	200	29834
1932	Clay	200	30034



Witness my hand and the seal of the State of West Virginia at the City of Charleston, this 17th day of April, 1932.

Signature of G. L. Egan
 Signature of John R. Gorty
 Signature of D. L. Heafner

10/06/2023

E-4

New Martinsville W.Va.

March 2 - 45

Department of Mines.

Charleston West Va.

Mrs. E. Griffith

Dear Madam,

I have never got John S. Gorbly well started but Per. 318. Just can not get help and has been so much snow. I hope to get this well drilled this spring I have the rig built every thing named in ready to start no help in sight

Thanking you

I am yours truly.

G. F. Eagon

In Reply to yours of the 1st



[Faint, illegible handwriting in cursive script, likely bleed-through from the reverse side of the page.]

[Faint, illegible handwriting in cursive script, likely bleed-through from the reverse side of the page.]

E-5
March 5, 1945

Mr. George F. Eagon
New Martinsville, West Virginia

Dear Mr. Eagon:

We are in receipt of your letter of March 2nd advising us that work has not yet started on Well No. 1, John S. Gorby Farm, Green District, Wetzel County.

We are cancelling Permit Wetzel 318 since it expired December 31, 1944. When you are ready to begin drilling, please advise and permit will be reinstated.

Very truly yours,

Secretary
OIL & GAS DIVISION

MG:rr
cc: A. C. Beeson

10/06/2023

E-6

New Martinsville W. Va.

July 9. 45

Wet-318

Department of Mines

Charleston W. Va.

Gentlemen

Some time ago as to be exact
 on March 1st 45 you wrote me for record
 of John S. Gorby well # 1 and 318 & replied
 that it were held up for a drilling crew
 year then gave me a letter canceling the
 permit so now I am ready to drill
 the well and ask that you renew the
 permit.

I am yours truly.

G. F. Eagan

136 So Main St

New Martinsville W. Va.



[Faint, illegible handwriting at the top of the page]

[Large block of faint, illegible handwriting in the middle section]

[Faint, illegible handwriting in the lower middle section]

E-7
July 9, 1945

Wet 318
de

Mr. George F. Eagon
New Martinsville, West Virginia

Dear Mr. Eagon:

Your permit WET-318 has been
reinstated for the drilling of Well No. 1 on
the John S. Gorby Farm, Green District, Wetzel
County.

Very truly yours,

Secretary
OIL AND GAS DIVISION

MG:K
CC: Inspector D. F. Desist

10/06/2023

E-8

New Martinsville W.Va.
Dec. 19 - 45

Department of Mines

Charleston W.Va.

Gentlemen

I drilled my well in or have
687 thousand cu ft of Gas at 1810 ft.
of Gas how it turned in the line But
want to drill it some deeper when the
weather breaks a little so will mail
you data when completed. Net. 318

I am writing for information there is
a 33 acre tract adjoining my lease
that I would like to drill if you have
lifted the restrictions that we may
drill an less than 50 acres for Gas.

Thanking you

I am yours truly

G. F. Egan

136 So Main St,

New Martinsville W.Va.



10/06/2023

E-9

December 27, 1945

Mr. G. F. Eagon
136 South Main Street
New Martinsville, West Virginia

Dear Mr. Eagon:

Since your well on the John S. Gorby Farm has been turned into the line, we must consider this a completed drilling job and must issue another permit for deepening when you are ready to deepen the well.

Please send us the record of the well to its present depth and advise us by letter when you are ready to deepen it.

The Federal restrictions on acreage, distance from property lines, etc., have been rescinded and are no longer in effect.

Very truly yours,

Secretary
OIL AND GAS DIVISION.

MG:g
copy to Inspector Desist.

10/06/2023

E-10
September 5, 1946

Mr. George L. McIntire
~~Summit~~ *new Martinsville*
West Virginia
Dear Mr. McIntire:

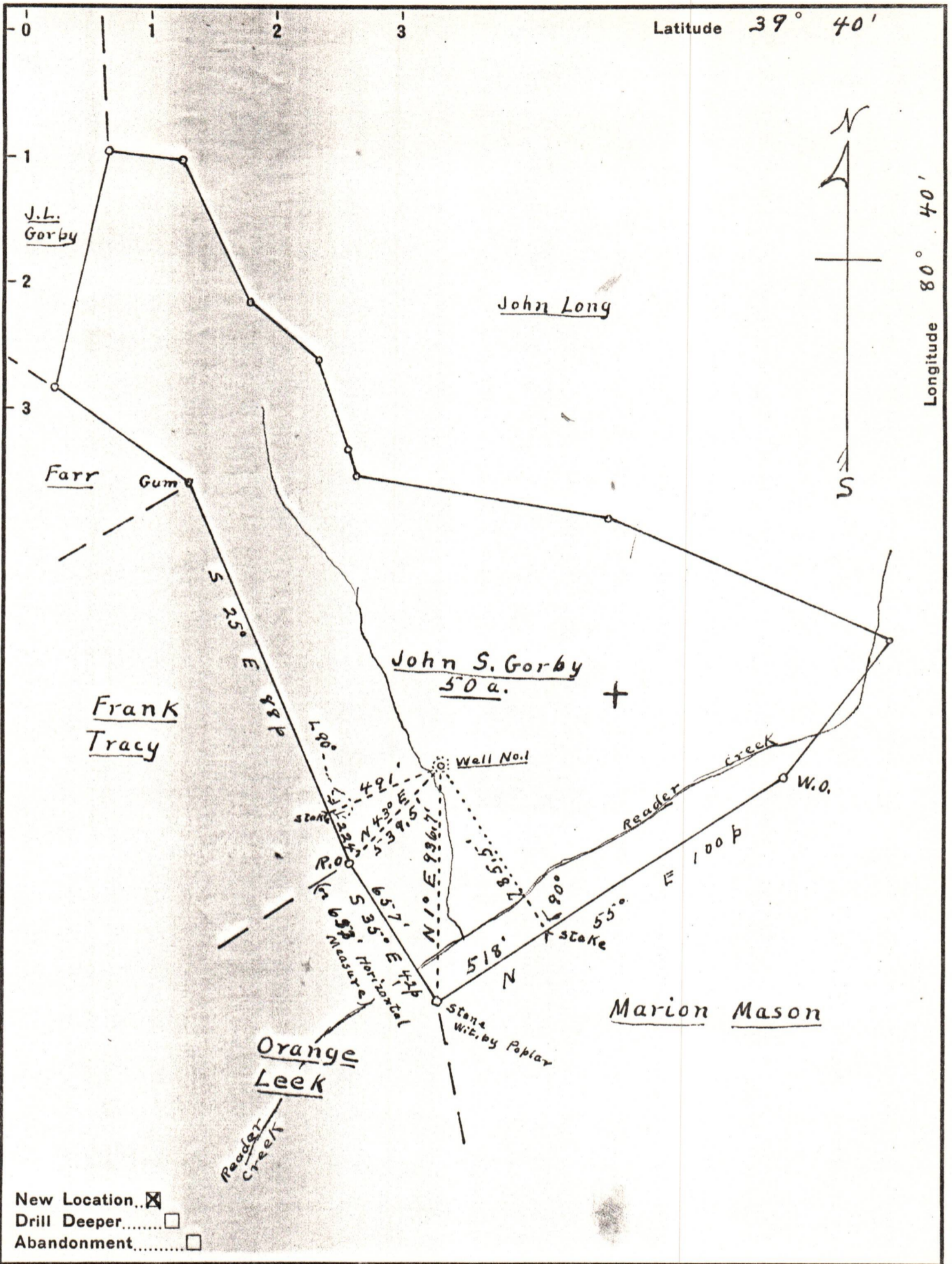
We have your letter of September 3d, requesting a copy of map showing the location of Well No. 1 on the John S. Gorby farm and we are enclosing a sketch made from the tracing in our files which we trust will answer your purpose. However, if a blue print is required, we could have one made by an outside printing company as the department is not equipped to make prints or photographic copies from tracings.

Very truly yours,

Engineer
OIL AND GAS DIVISION

JRB:K
Encl.

10/06/2023



- New Location..
- Drill Deeper.....
- Abandonment.....

Company Geo. F. Eagon
 Address New Martinsville, W.Va.
 Farm John S. Gorby
 Tract 1 Acres 50 Lease No. 1
 Well (Farm) No. 1 Serial No. _____
 Elevation (Spirit Level) 826.6'
 Quadrangle Littleton
 County Wetzel District Green
 Engineer Don L. Kiggle
 Engineer's Registration No. _____
 File No. 0+67 Drawing No. 9x763
 Date 8-17-'44 Scale 1" = 500'

STATE OF WEST VIRGINIA
 DEPARTMENT OF MINES
 OIL AND GAS DIVISION
 CHARLESTON

WELL LOCATION MAP
 FILE NO. WET-318

10/06/2023

+ Denotes location of well on United States Topographic Maps, scale 1 to 62,500, latitude and longitude lines being represented by border lines as shown.

- Denotes one inch spaces on border line of original tracing.