





STATE OF WEST VIRGINIA  
DEPARTMENT OF MINES  
OIL AND GAS DIVISION

NOTICE OF PROPOSED LOCATION OF OIL AND GAS WELL  
TO BE DRILLED HEREIN

To The Department of Mines,  
Charleston, W. Va.

Pittsburgh & West Va Gas Company,  
NAME OF WELL OPERATOR

Unknown  
COAL OPERATOR OR COAL OWNER

Clarksburg, West Va.  
COMPLETE ADDRESS

ADDRESS

September 27th, 1925  
PROPOSED LOCATION

COAL OPERATOR OR COAL OWNER

Grant  
District

ADDRESS

West  
County

Robert E. Lee  
OWNER OF MINERAL RIGHT

Well No 1768  
Farm

Hundred, West Va.  
ADDRESS

J. M. Snider

ADDRESS

The undersigned well operator is entitled to drill upon the above named farm or tract of land for oil and gas having fee title thereto, (or as the case may be) under grant or lease dated June 2, 1902 made by J. M. Snider to Philadelphia Co. of West Va. and recorded on the 26th day of July, 1911 in the office of the County Clerk for said County in Book III page 495 of

The enclosed plat was prepared by a competent engineer and shows the proposed location of a well to be drilled for oil and gas by the undersigned well operator on the farm and in the Mineral District and County above named, determined by survey and courses and distances from two permanent points or land marks.

The undersigned well operator is informed and believes there are no coal operators operating beds of coal beneath said farm or tract of land on which said well is located, or within 500 feet of the bounds of the same, who have mapped their workings and filed their maps as required by law, excepting the coal operators or coal owners (if any) above named as addressees.

The above named coal operators or coal owners (if any) are notified that any objections they may desire to make to such proposed location, or which they are required to make by Section 3 of said Code, if the drilling of a well at said proposed location will cause a dangerous condition in or about their respective coal mines, must be received by or filed with the Department of Mines within ten days from the receipt of a copy of this notice and accompanying plat by said Department. Said coal operators are further notified that forms for use in making such objections will be furnished to them by the Department of Mines promptly on request and that all such objections must set forth as definitely as is reasonably possible the ground or grounds on which such objections are based and indicate the direction and distance the proposed location should be moved to overcome same.

(The next paragraph is to be completed only in Department's copy.)  
Copies of this notice and the enclosed plat were mailed by registered mail, or delivered to the above named coal operators or coal owners at their above shown respective addresses \_\_\_\_\_ day before or on the same day with the mailing or delivery of this copy to the Department of Mines at Charleston, West Virginia.

Very truly yours,  
PITTSBURGH & WEST VA GAS COMPANY  
By \_\_\_\_\_

4008 Union Natl. Bank Bldg.  
STREET

Address

Clarksburg,  
CITY OR TOWN

of Well Operator

West Va.,  
STATE

Section 3. If no such objections be filed or be found by the department of mines within said period of ten days from the receipt of said notice and plat by the department of mines to said proposed location, the department shall forthwith issue to the well operator a drilling permit certifying the fitness of such plat, that no objections have been made by the coal operators to the location, or land thereon, by the department, and that the same is approved and the well operator authorized to proceed to drill at said location.

10/06/2023



A-10

# PITTSBURGH AND WEST VIRGINIA GAS COMPANY

UNION NATIONAL BANK BUILDING

CLARKSBURG, WEST VIRGINIA

October 2, 1945


West Virginia Department of Mines  
Oil and Gas Division.  
Charleston, West Va.

Dear Mr. Blackburn:

Enclose you Form OG-1, Notice of proposed location of oil and gas well, Form OG-10, Well Record, and well location map showing location of Well No. 1768, J. M. Snider farm, Grant District, Wetzel County, to be drilled deeper.

Very truly yours,  
PITTSBURGH & WEST VA GAS COMPANY.

*W. C. McMasters*  
W. C. McMasters



10/06/2023



A-11

October 13, 1945

Pittsburgh & West Virginia Gas Company  
608 Union National Bank Building  
Clarksburg, West Virginia

Gentlemen:

Enclosed is permit WET-331 to drill deeper  
Well No. 1768 on the J. M. Snider Farm, Grant District,  
Wetzel County.

Very truly yours,

Engineer  
OIL AND GAS DIVISION

JRB:K  
Encl-2

CC: Inspector D. F. Desist

10/06/2023



A-12

# PITTSBURGH AND WEST VIRGINIA GAS COMPANY

UNION NATIONAL BANK BUILDING

CLARKSBURG, WEST VIRGINIA

July 31, 1946

Wet-331  
RC


West Virginia Department of Mines  
Oil and Gas Division.  
Charleston, West Va.,

Dear Mr. Blackburn:

Enclose you Form OG-10, Well  
Record on drilling deeper Well No.1768, J. M.  
Snider farm, Grant District, Wetzel County,  
West Va.,

Very truly yours,  
PITTSBURGH & WEST VA GAS COMPANY.

*W. C. McMastra*  
W. C. McMastra





PITTSBURGH AND WEST VIRGINIA GAS COMPANY

UNION NATIONAL BANK BUILDING

CHARLESTON, WEST VIRGINIA

July 31, 1906

*107-33*  
*107-33*


West Virginia Department of Mines  
Oil and Gas Division  
Charleston, West Va.,

Dear Mr. Blackburn:

Enclose you Form OC-10, Well  
Record on drilling deeper Well No. 1768, J. H.  
Saber farm, Grant District, Wayne County,  
West Va.,

Very truly yours,  
PITTSBURGH & WEST VA GAS COMPANY.

*W. C. McArthur*  
W. C. McArthur





Formation	Color	Hard or Soft	Top	Bottom	Oil, Gas or Water	Depth Found	Remarks
			5000	5000		5000-5000	
			1000	1000			
			1500	1500			
			2000	2000			
			2500	2500			
			3000	3000			
			3500	3500			
			4000	4000			
			4500	4500			
			5000	5000			
			5500	5500			
			6000	6000			
			6500	6500			
			7000	7000			
			7500	7500			
			8000	8000			
			8500	8500			
			9000	9000			
			9500	9500			
			10000	10000			

10/06/2023

DEPARTMENT OF MINES  
 STATE OF WEST VIRGINIA  
 Date September 27, 1945, 194  
**PITTSBURGH & WEST VA GAS COMPANY.** Owner  
 APPROVED W. C. Mcmasters  
 By W. C. McMasters  
 (Title)







STATE OF WEST VIRGINIA  
DEPARTMENT OF MINES  
OIL AND GAS DIVISION

WELL RECORD

Permit No. 331

Oil or Gas Well **"GAS"**  
(KIND)


Company Pittsburgh & West Va Gas Company.  
Address Clarksburg, West Va.  
Farm J. M. Snider Acres 26-3/4  
Location (waters) Littleton S/E. 1-4  
Well No. 1768 Elev. 1108.69  
District Grant County Wetzel  
The surface of tract is owned in fee by Herman R. Rice  
Address Big Run, W. Va.  
Mineral rights are owned by Robert E. Lee  
Address Hundred, W.Va.  
Drilling commenced September 28, 1903  
Drilling completed November 14, 1903  
Date Shot \_\_\_\_\_ From \_\_\_\_\_ To \_\_\_\_\_  
With \_\_\_\_\_  
Open Flow \_\_\_\_\_ /10ths Water in \_\_\_\_\_ Inch  
\_\_\_\_\_ /10ths Merc. in \_\_\_\_\_ Inch  
Volume \_\_\_\_\_ Cu. Ft.  
Rock Pressure \_\_\_\_\_ lbs. \_\_\_\_\_ hrs.  
Oil \_\_\_\_\_ bbls., 1st 24 hrs.  
Fresh water \_\_\_\_\_ feet \_\_\_\_\_ feet  
Salt water \_\_\_\_\_ feet \_\_\_\_\_ feet

Casing and Tubing	Used in Drilling	Left in Well	Packers
Size			Kind of Packer
16			
13			
10	460'	460'	Size of
8 1/4	1312'	1312'	Depth set
6 5/8	1858'	1858'	Perf. top
5 3/16	2107'	2107'	Perf. bottom
3			Perf. top
2			Perf. bottom
Liners Used			

CASING CEMENTED \_\_\_\_\_ SIZE \_\_\_\_\_ No. Ft. \_\_\_\_\_ Date \_\_\_\_\_

COAL WAS ENCOUNTERED AT 810 FEET 84 INCHES  
\_\_\_\_ FEET \_\_\_\_\_ INCHES FEET \_\_\_\_\_ INCHES  
\_\_\_\_ FEET \_\_\_\_\_ INCHES FEET \_\_\_\_\_ INCHES

Formation	Color	Hard or Soft	Top	Bottom	Oil, Gas or Water	Depth Found	Remarks
Un-recorded Pgh. Coal			0	810			
Un-recorded Big Dunkard			810	817			
Un-recorded Gas Sand			817	1312			
Un-recorded 1st. Salt Sand			1312	1330			
Un-recorded 2nd. Salt Sand			1330	1400			
Un-recorded Big Injun			1400	1475			
Total Depth			1475	1550			
			1550	1770			
			1770	1800			
			1800	1920			
			1920	2060	Gas	2065-2070'	
			2060	2100			



10/06/2023







B-2



STATE OF WEST VIRGINIA  
DEPARTMENT OF MINES  
OIL AND GAS DIVISION

Littleton

WELL RECORD  
DRILLING DEEPER.

Permit No. WET-331

Oil or Gas Well "GAS"  
(KIND)


Company Pittsburgh & West Va Gas Company.  
 Address Clarksburg, West Va.,  
 Farm J. M. Snider Acres 26-3/4  
 Location (waters) Littleton S/E. 1-4  
 Well No. 1768 Elev. 1108.69' VA  
 District Grant County Wetzel  
 The surface of tract is owned in fee by Herman R. Rice  
 Address Big Run, W. Va.,  
 Mineral rights are owned by Robert E. Lee  
 Address Hundred, W. Va.,  
 Drilling commenced June 26th, 1946  
 Drilling completed July 19, 1946  
 Date Shot \_\_\_\_\_ From \_\_\_\_\_ To \_\_\_\_\_  
 With \_\_\_\_\_  
 Open Flow 28 /10ths Water in 3/4" Inch  
 \_\_\_\_\_ /10ths Merc. in \_\_\_\_\_ Inch  
 Volume 21,600 Cu. Ft.  
 Rock Pressure 48 lbs. 46 hrs.  
 Oil \_\_\_\_\_ bbls., 1st 24 hrs.  
 Fresh water \_\_\_\_\_ feet \_\_\_\_\_ feet  
 Salt water \_\_\_\_\_ feet \_\_\_\_\_ feet

Casing and Tubing	Used in Drilling	Left in Well	Packers
Size			Kind of Packer
16			
13			
10			Size of
8 1/4			
6 5/8			Depth set
5 3/16			
3			Perf. top
2			Perf. bottom
Liners Used			Perf. top
			Perf. bottom

CASING CEMENTED \_\_\_\_\_ SIZE \_\_\_\_\_ No. Ft. \_\_\_\_\_ Date \_\_\_\_\_

COAL WAS ENCOUNTERED AT \_\_\_\_\_ FEET \_\_\_\_\_ INCHES  
 \_\_\_\_\_ FEET \_\_\_\_\_ INCHES FEET \_\_\_\_\_ INCHES  
 \_\_\_\_\_ FEET \_\_\_\_\_ INCHES FEET \_\_\_\_\_ INCHES

Formation	Color	Hard or Soft	Top	Bottom	Oil, Gas or Water	Depth Found	Remarks
Began drilling deeper at 2100 feet.							
Big Injun Sand	White	Close-Hard	2060	2278	Gas	2169-2174'	60/10 Water
Slate Shells	Dark	Soft	2278	2285	Gas	2215-2217'	3/4" Opng.
Total Depth				2285			



10/06/2023

Handwritten signature







STATE OF WEST VIRGINIA  
DEPARTMENT OF MINES  
OIL AND GAS DIVISION

INSPECTOR'S WELL REPORT

Permit No. \_\_\_\_\_

Oil or Gas Well \_\_\_\_\_  
(KIND)

		CASING AND TUBING	USED IN DRILLING	LEFT IN WELL	PACKERS
Company _____		Size			Kind of Packer _____
Address _____		16			
Farm _____		13			
Well No. _____		10			Size of _____
District _____ County _____		8 1/4			
Drilling commenced _____		6 5/8			Depth set _____
Drilling completed _____ Total depth _____		5 3/16			
Date shot _____ Depth of shot _____		3			Perf. top _____
Initial open flow _____ /10ths Water in _____ Inch		2			Perf. bottom _____
Open flow after tubing _____ /10ths Merc. in _____ Inch		Liners Used			Perf. top _____
Volume _____ Cu. Ft.					Perf. bottom _____
Rock pressure _____ lbs. _____ hrs.		CASING CEMENTED _____ SIZE _____ No. FT. _____ Date _____			
Oil _____ bbls., 1st 24 hrs.		COAL WAS ENCOUNTERED AT _____ FEET _____ INCHES			
Fresh water _____ feet _____ feet		_____ FEET _____ INCHES _____ FEET _____ INCHES			
Salt water _____ feet _____ feet		_____ FEET _____ INCHES _____ FEET _____ INCHES			

Drillers' Names \_\_\_\_\_

Remarks: \_\_\_\_\_

DATE

DISTRICT WELL INSPECTOR

10/06/2023



B-9

PROPOSED MANNER OF PLUGGING AND FILLING WELL

(REQUIRED BY RULES AND REGULATIONS)

WEST VIRGINIA DEPARTMENT OF MINES

OIL AND GAS DIVISION

WORK ORDER

Casing Record.

Well to be plugged and filled as follows:

2107'	-	5-3/16"	Casing.
1858'	-	6-5/8"	"
1312'	-	8-1/4"	"
460'	-	10"	"

Total depth 2285 feet.  
 Clay 2285 - 2025'  
 Stone 2025 - 2015'  
 Lead Plug 2015 - 2014'  
 Cement Plug 2014 - 2004'

Bridge hole at 1500 feet.  
 1 - Sack cement on bridge at 1500 feet.  
 Clay to 1330 feet.  
 Cement Plug 1330 - 1320'

Bridge hole at 847 feet. 30' Below Pgh. Coal.  
 Cement Plug 847 - 790' 20' Above Pgh. Coal.  
 Clay 790 - 480'  
 Cement Plug 480 - 470'  
 Clay 470 - 5'  
 Cement Plug 5' to surface.

Erect marker such as is described in Rule 18, 1931, Regulations. All to be done in a workman like manner.

NOTE:

Pull casing as hole is being filled and plugged.

To the Department of Mines  
Coal Owner or Operator,  
Lease or Property Owner.

Gentlemen:

This "work order" is submitted for your approval and concurrence and unless notified of your disapproval or non-concurrence, the undersigned will proceed with the plugging and filling of said well in the above described manner on the date stated in the notice of intention to plug and abandon the said well on opposite side of this sheet.

Very truly yours,

EQUITABLE GAS COMPANY WEST VA DIV.  
By, W. C. McMaster's

Well Operator.

No objections have been filed by the coal owner or coal operator, or any available adjacent lease or property owners or interposed by the Department of Mines to the manner herein described for the plugging and filling of the well above mentioned. Therefore, the same is hereby approved 10/06/2023

4th day of August, 1952, 19

DEPARTMENT OF MINES  
Oil and Gas Division

By: *Chase*

NOTE: This "work order" shall be filed in triplicate, one copy for the files of the Department of Mines; one to be approved or corrected and returned to the well operator as his authority for plugging said well; and one for the well inspector.





STATE OF WEST VIRGINIA  
DEPARTMENT OF MINES  
OIL AND GAS DIVISION

**NOTICE OF INTENTION TO PLUG AND ABANDON WELL**

(REQUIRED BY SECTION 9, ARTICLE 4, CHAPTER 22 OF THE CODE)

To THE DEPARTMENT OF MINES,  
Charleston, W. Va.

Un-Known  
Coal Operator or Coal Owner

EQUITABLE GAS COMPANY-WEST VA DIV.  
Name of Well Operator

Address

Clarksburg, West Va.  
Complete Address

Coal Operator or Coal Owner

August 1st, 1952

**WELL TO BE ABANDONED**

Address

Grant District

Robert E. Lee

Wetzel County

Lease or Property Owner

Well No. 1768

Hundred, West Va.

J. M. Snider Farm

Inspector to be notified D. F. DESIST - FAIRVIEW - TELE. 2841

Gentlemen:—

The undersigned well operator is about to abandon the above described well and will commence

**Plugging August 12, 1952**

the work of plugging and abandoning said well on the date inspector is notified (which date shall not be less than five days after the day on which this notice so mailed is received, or in due course should be received by the Department of Mines).

This notice is given you in order that your respective representatives may be present at the plugging and filling of said well. You are further notified that whether you are represented or not represented the undersigned will proceed on that date, or shortly thereafter, to plug and fill said well in the manner required by Section 10, Article 4, Chapter 22 of the Code and given in detail on the reverse side of this notice, in "Work Order."

This notice is being mailed by registered mail to each of you at the above addresses on the above date.



Very truly yours,  
EQUITABLE GAS COMPANY-WEST VA DIV.  
W. C. McMasters  
By, W. C. McMasters Well Operator.

NOTE: Upon the abandonment of all wells drilled prior to June 1, 1929, a plat prepared by an engineer, showing the district and county in which the tract of land is located, the name and acreage of same, the names of the owners and adjacent tracts, and the location of the about to be abandoned well, determined by survey, and the courses and distances of such well from two permanent points or landmarks on said tract, shall be submitted with this notice. (5)

NOTE: In case plugging is not commenced within four months from the above date, this permit shall expire and be of no further force or effect.

WET-331-P PERMIT NUMBER

(over)

10/06/2023



STATE OF WEST VIRGINIA  
DEPARTMENT OF MINES  
OIL AND GAS DIVISION

AFFIDAVIT OF PLUGGING AND FILLING WELL

AFFIDAVIT SHOULD BE MADE IN TRIPLICATE, ONE COPY MAILED TO THE DEPARTMENT, ONE COPY TO BE RETAINED BY THE WELL OPERATOR AND THE THIRD COPY (AND EXTRA COPIES IF REQUIRED) SHOULD BE MAILED TO EACH COAL OPERATOR AT THEIR RESPECTIVE ADDRESSES.


Un-Known COAL OPERATOR OR OWNER	EQUITABLE GAS COMPANY - WEST VA. DIV. NAME OF WELL OPERATOR
ADDRESS	Clarksburg, West Va. COMPLETE ADDRESS
COAL OPERATOR OR OWNER	November 21, 19 52. WELL AND LOCATION
ADDRESS	Grant District
Robert E. Lee, LEASE OR PROPERTY OWNER	Wetzel County
Hundred, West Va. ADDRESS	Well No. 1768
	J.M. Snider Farm

STATE INSPECTOR SUPERVISING PLUGGING Not Inspected

AFFIDAVIT

STATE OF WEST VIRGINIA,  
County of Wetzel } SS:

Raymond Shields and Howard M. Lemley  
being first duly sworn according to law depose and say that they are experienced in the work of plugging and filling oil and gas wells and were employed by Equitable Gas Co., West Va. Div., well operator, and participated in the work of plugging and filling the above well, that said work was commenced on the 12 day of September, 19 52., and that the well was plugged and filled in the following manner:



SAND OR ZONE RECORD	FILLING MATERIAL			PLUGS USED	CASING		
	FORMATION	CONTENT	FROM TO		SIZE & KIND	CSG PULLED	CSG LEFT IN
Slate - Big Injun & - Unrecorded.	Total Depth	2285 Feet.	2285	2025	Cut 2" Tubing	2102 feet.	
Un-recorded	Clay		2285	2025	2"	2102'	183'
Un-recorded	Stone		2025	2014			
Un-recorded	5-3/16" Lead Plug		2014	2013			
Un-recorded	Cement		2013	2003	5-3/16"	2014'	93'
Un-recorded	Hole Bridged		1500		Cut 6-5/8" Casing	1728'	- 1603'
Un-recorded	Cement		1500	(1-Bag)	& 1485'		
Un-recorded - Gas Sand - & Big Dunkard Sand					6-5/8"	1485'	373'
Big Dunkard Sand	Clay		1500	1330	Cut 8-1/4" Casing	1200'	- 1095'
Un-recorded	Cement		1330	1320	980'-828'-720'-700'-600'-550' & 489'		
Un-recorded	Hole Bridged		847		8-1/4"	489'	823'
Un-recorded & Pgh. Coal	Cement		848	790	10"	17'	443'
Un-recorded	Clay		790	480	(8 1/4" Casing ripped 2 Rips 808 to 818)		
Un-recorded	Cement		480	470	6 feet 6-5/8" Casing and 4 feet of		
Un-recorded	Clay		470	5	2" Pipe in marker, 2" Perferated		
Un-recorded	Cement		5	Surface	above marker.		
COAL SEAMS	DESCRIPTION OF MONUMENT						
(NAME) Pgh. Coal			810	817	Cast Iron Pipe Post		
(NAME)					Cast Iron Plate Lettered		
(NAME)					Equitable Gas Co., #1768.		
(NAME)							

and that the work of plugging and filling said well was completed on the 19 day of November, 19 52.

And further deponents saith not.

Sworn to and subscribed before me this 24 day of November, 19 52

My commission expires: Dec 18, 1960

*Raymond Shields*  
*Howard M. Lemley*  
10/06/2023  
*Robert Emma Hubert*  
Notary Public.

Permit No. WET.-331-P



AFFIDAVIT OF PLUGGING AND FILLING WELLS

REPUTABLE GAS COMPANY - WEST VA. DIV.

Un-known

Clarksburg, West Va.

November 21, 1925

Grant

Wetzel

1928

Robert E. Lee

Hundred, West Va.

J.M. Snider

Not Inspected

AFFIDAVIT

Wetzel

Raymond Shields

Howard M. Lemley

Reputable Gas Co., West Va. Div.

September 12, 1925

12

DATE OF WORK	NAME OF WELL	DEPTH OF WELL	TYPE OF MATERIAL	QUANTITY OF MATERIAL	REMARKS
Un-recorded	Cement	5	Surface above marker		
Un-recorded	Clay	470	2" Pipe in marker, 2" perforated	5	
Un-recorded	Cement	480	6 feet (2 1/2") casing and 4 feet of	470	
Un-recorded	Clay	480	(8 1/2" casing ripped 2 pipe 308 to 312)	480	
Un-recorded	Cement	515	10"	750	
Un-recorded	Hole bridged	515	8-1 1/4"	8231	
Big Drinker Sand	Cement	1330	2801-3281-7001-7001-7501 & 4891	1330	
& Big Drinker Sand	Clay	1500	Out 8-1/4" casing 12001 - 10951	1330	
Un-recorded - Gas Sand -	Cement	1500	6-2/8" casing 1281 - 16031	1500	
Un-recorded	Cement	1500	Out 6-2/8" casing 1281 - 16031	1500	
Un-recorded	Cement	2013	5-3/16" casing 2011 - 2031	2013	
Un-recorded	Stone	2025	2"	2025	
Un-recorded	Clay	2285	Out 2" casing 2105 feet.	2025	
Total Depth		2285		2285	

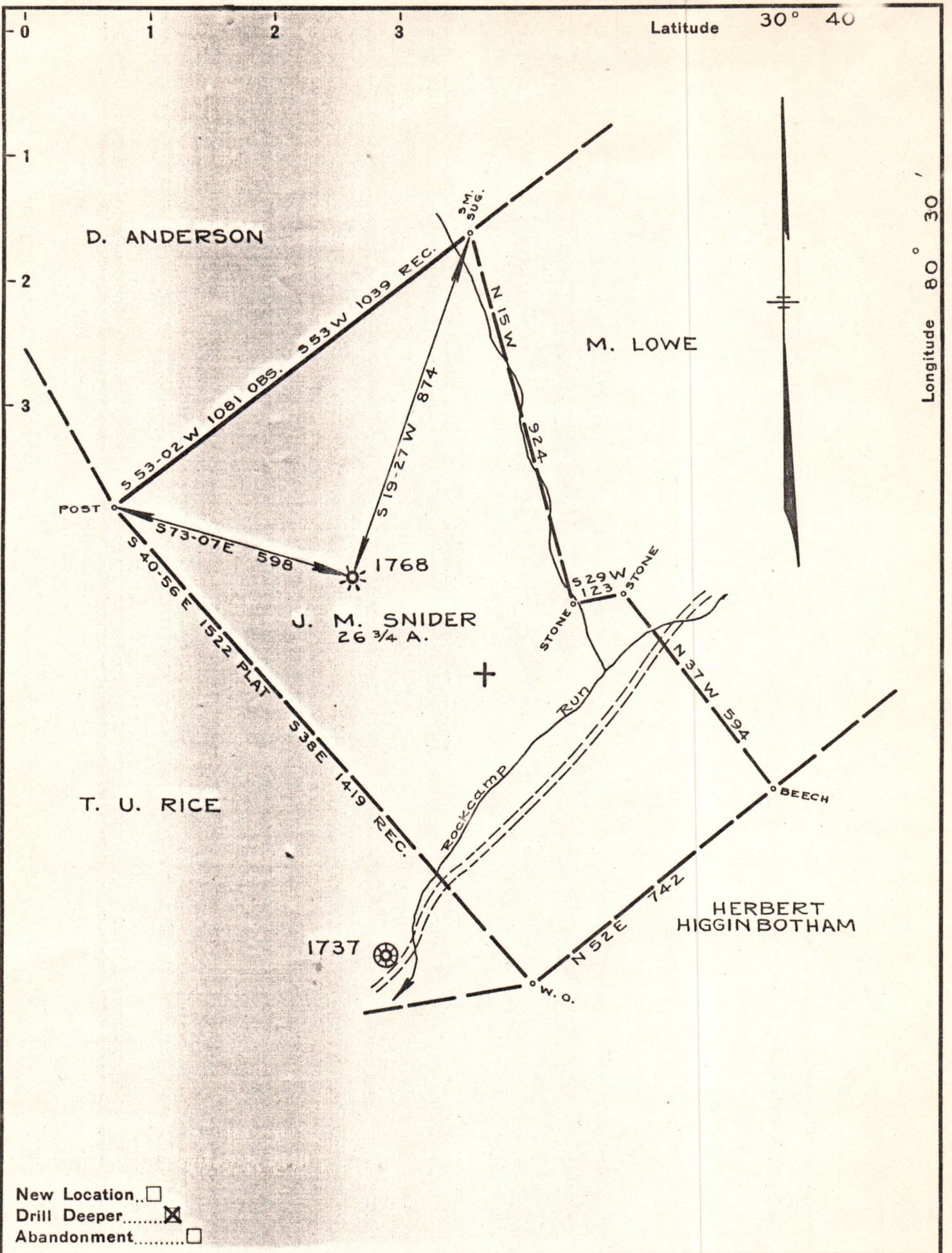
19

November 19 25

10/06/2023







Company PITTSBURGH & W. VA. GAS

Address CLARKSBURG, W. VA.

Farm J. M. SNIDER

Tract \_\_\_\_\_ Acres 26 3/4 Lease No. 6209

Well (Farm) No. ONE Serial No. 1768

Elevation (Spirit Level) 1108.69' V.A.

Quadrangle LITTLETON S.E. 1 4

County WETZEL District GRANT

Engineer Kenneth B. Moore

Engineer's Registration No. \_\_\_\_\_

File No. D.19 - P.90 Drawing No. \_\_\_\_\_

Date 9-27-1945 Scale 1" = 300'

STATE OF WEST VIRGINIA  
 DEPARTMENT OF MINES  
 OIL AND GAS DIVISION  
 CHARLESTON

WELL LOCATION MAP  
 FILE NO. Wet-551 10/06/2023

+ Denotes location of well on United States Topographic Maps, scale 1 to 62,500, latitude and longitude lines being represented by border lines as shown.

- Denotes one inch spaces on border line of original tracing.

HES