



STATE OF WEST VIRGINIA
DEPARTMENT OF MINES
OIL AND GAS DIVISION

NOTICE OF PROPOSED LOCATION OF OIL AND GAS WELL

To THE DEPARTMENT OF MINES,
Charleston, W. Va.

Associated Investors Oil and
Gas Syndicate, Incorporated

COAL OPERATOR OR COAL OWNER

NAME OF WELL OPERATOR

Pittsburgh, Pa.

ADDRESS

e/o Dallas Stump, Applefarm, W. Va.

COMPLETE ADDRESS

COAL OPERATOR OR COAL OWNER

November 30, 19 48

PROPOSED LOCATION

ADDRESS

Center District

OWNER OF MINERAL RIGHTS

Wetzel County

Well No. 1 ^{39° 45'} _{80° 30'}

ADDRESS

G.W. Knapp Farm

GENTLEMEN:

The undersigned well operator is entitled to drill upon the above named farm or tract of land for oil and gas, having fee title thereto, (or as the case may be) under ~~grantor~~ lease dated December 12, 1947, made by Fred H. Knapp, et al, to F. Arthur Johnson, and recorded on the 21st day of April, 1948, in the office of the County Clerk for said County in Book 39-A, page 122.

The enclosed plat was prepared by a competent engineer and shows the proposed location of a well to be drilled for oil and gas by the undersigned well operator on the farm and in the Magisterial District and County above named, determined by survey and courses and distances from two permanent points, or land marks.

The undersigned well operator is informed and believes there are no coal operators operating beds of coal beneath said farm or tract of land on which said well is located, or within 500 feet of the boundaries of the same, who have mapped their workings and filed their maps as required by law, excepting the coal operators or coal owners (if any) above named as addressees.

The above named coal operators or coal owners (if any) are notified that any objections they may desire to make to such proposed location, or which they are required to make by Section 3 of said Code, if the drilling of a well at said proposed location will cause a dangerous condition in or about their respective coal mines, must be received by, or filed with the Department of Mines within ten* days from the receipt of a copy of this notice and accompanying plat by said Department. Said coal operators are further notified that forms for use in making such objections will be furnished to them by the Department of Mines promptly on request and that all such objections must set forth as definitely as is reasonably possible the ground or grounds on which such objections are based and indicate the direction and distance the proposed location should be moved to overcome same.

(The next paragraph is to be completed only in Department's copy.)

Copies of this notice and the enclosed plat were mailed by registered mail, or delivered to the above named coal operators or coal owners at their above shown respective address _____ day _____ before, or on the same day with the mailing or delivery of this copy to the Department of Mines at Charleston, West Virginia.

Very truly yours, Associated Investors Oil & Gas Syndicate, Incorporated

Dallas Stump
WELL OPERATOR

WELL OPERATOR

STREET


Pittsburgh, W. Va.

CITY OR TOWN

10/06/2023

STATE

Note: Please mail Permit to Dallas Stump Applefarm, W. Va. Address of Well Operator



*Section 3 If no such objections be filed or be found by the department of mines, within said period of ten days from the receipt of said notice and plat by the department of mines, to said proposed location, the department shall forthwith issue to the well operator a drilling permit reciting the filing of such plat, that no objections have been made by the coal operators to the location, or found thereto by the department, and that the same is approved and the well operator authorized to proceed to drill at said location.

W. C. FARRAR, President
Lisle, W. Va.

FOSTER POLING
Grantsville, W. Va.

I. B. FOWLER
Russell, W. Va.

COURT MEETS FIRST
MONDAY OF EACH MONTH

HOLLY NESTER
COUNTY CLERK, CALHOUN COUNTY
GRANTSVILLE, W. VA.
December 3, 1948

A-10

Mr. C. N. Hall,
Administrative Assistant
Oil & Gas Division
Department of Mines
Charleston, West Virginia

Dear Mr. Hall:


I am enclosing application for Permit to drill
on the G.W. Knapp Farm of 226 acres, in Center
District, Wetzel County, West Virginia, by Associated
Investors Oil & Gas Syndicate of Pittsburgh, Pa.

Kindly mail the permit to drill to Mr. Dallas
Stump, Applefarm, West Virginia, their Superintendent.

Should any additional information be necessary
kindly address me.

Yours very truly,

Holly Nester
Holly Nester



10/06/2023

A-11

December 16, 1948

Associated Investors Oil & Gas Syndicate, Inc.
c/o Dallas Stump
Applefarm, West Virginia

Gentlemen:

Enclosed is permit WEST-348 to drill Well
No. 1 on the G. W. Knapp Farm, Center District,
Wetzel County.

Very truly yours,

Administrative Assistant
OIL AND GAS DIVISION

CHH:K
Encl-2

CC: Inspector Oliver W. Lindberg

10/06/2023

A-12



STATE OF WEST VIRGINIA
DEPARTMENT OF MINES
CHARLESTON

ARCH J. ALEXANDER
CHIEF

November 18, 1949

Associated Investors Oil and Gas
Syndicate, Inc.,
Pittsburgh, Pennsylvania

Gentlemen:

We have never received record of drilling
Well No. 1 on the G. W. Knapp Farm, Center District, Wetzel
County for which permit WET-348 was issued December 18, 1948.

This information is long past due and we
would appreciate receiving two copies of the well log on the
enclosed forms OG-10.

Very truly yours,

C. H. Tolley
Administrative Assistant
OIL AND GAS DIVISION

MG:g
encl

cc: Mr. Dallas Stump
Applefarm, W. Va.

The Co. of Associated Investors Oil & Gas Syndicate Inc.
have gone into the hands of the Receiver and the
Knapp well has not been drilled, but tools are standing on
stock holders are talking of straightening things up &
drilling it. Dallas Stump

10/06/2023



STATE OF WEST VIRGINIA
DEPARTMENT OF MINES
CHARLESTON

November 18, 1943

ARCH J. ALEXANDER
CHIEF

Associated Investors Oil and Gas
Syndicate, Inc.,
Pittsburgh, Pennsylvania

Gentlemen:

We have never received record of drilling
Well No. 1 on the G. W. Knapp Farm, Center District, Wetzel
County for which permit WBT-348 was issued December 10, 1943.
This information is long past due and we
would appreciate receiving two copies of the well log on the
enclosed forms 09-10.

Very truly yours,

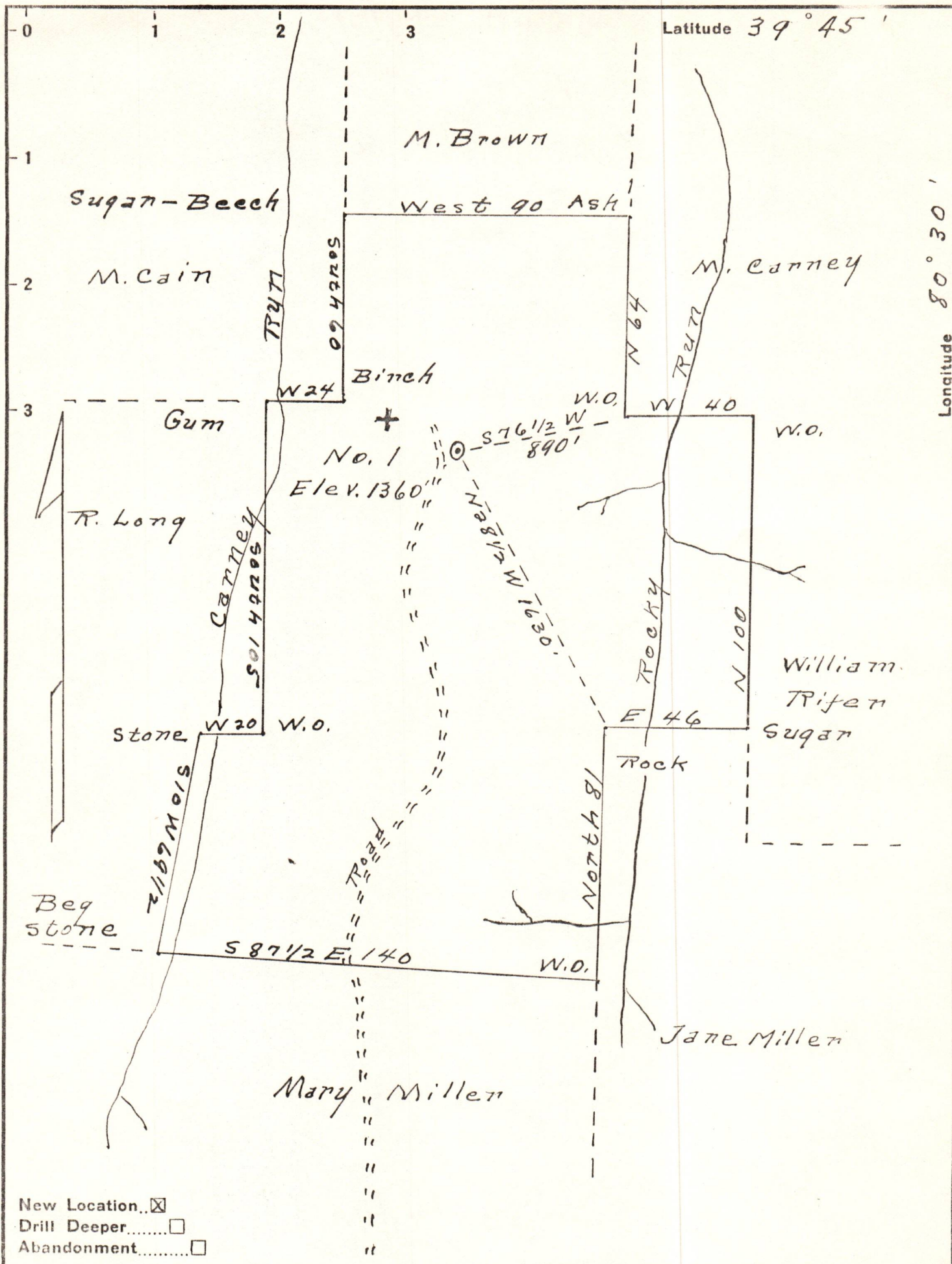
C. M. T. O. R.
Administrative Assistant
Oil and Gas Division

MAIL
ONE

cc: Mr. Dallas Stapp
Appleton, W. Va.

*The Co. of Associated Investors Oil & Gas has been
thrown over into the hands of the Treasurer and the
Knapp will not be paid, but there are some things
that have been one thing of something things up
has been found*

10/06/2023



New Location..
 Drill Deeper.....
 Abandonment.....

Associated Investors Oil
 Company and Gas Syndicate, Inc.
 Address Pittsburgh, Pa.
 Farm G. W. Knapp
 Tract _____ Acres 226 Lease No. _____
 Well (Farm) No. 1 Serial No. _____
 Elevation (Spirit Level) 1360'
 Quadrangle Littleton
 County Wetzel District Center
 Engineer Donald W. Morris
 Engineer's Registration No. 1653
 File No. _____ Drawing No. _____
 Date 11-30-48 Scale 1" = 40 poles

STATE OF WEST VIRGINIA
 DEPARTMENT OF MINES
 OIL AND GAS DIVISION
 CHARLESTON

WELL LOCATION MAP
 FILE NO. Wet-348

10/06/2023

+ Denotes location of well on United States Topographic Maps, scale 1 to 62,500, latitude and longitude lines being represented by border lines as shown.

- Denotes one inch spaces on border line of original tracing.