

NOTICE OF PROPOSED LOCATION OF OIL AND GAS WELL

(REQUIRED BY SECTION 2, CHAPTER 86, ACTS 1929)

WEST VIRGINIA DEPARTMENT OF MINES

OIL AND GAS SECTION

To THE DEPARTMENT OF MINES,
Charleston, W. Va.

B. G. Wiegand

COAL OPERATOR OR COAL OWNER

C.W. Edgar and Daisy Emch

NAME OF WELL OPERATOR

Proctor, W. Va.

ADDRESS

New Martinsville, W. Va.

COMPLETE ADDRESS

COAL OPERATOR OR COAL OWNER

ADDRESS

OWNER OF MINERAL RIGHTS

ADDRESS

June 22, 1950

PROPOSED LOCATION

Proctor District

Wetzel County

Well No. 1 ^{39° 45'} _{80° 40'}

B. G. Wiegand Farm

GENTLEMEN:

The undersigned well operator is entitled to drill upon the above named farm or tract of land for oil and gas, having fee title thereto, (or as the case may be) under grant or lease dated.....

May 17 1950

made by B. G. Wiegand, to

Daisy M Emch

and recorded on the.....day

of....., in the office of the County Clerk for said County in

Book....., page.....

The enclosed plat was prepared by a competent engineer and shows the proposed location of a well to be drilled for oil and gas by the undersigned well operator on the farm and in the Magisterial District and County above named, determined by survey and courses and distances from two permanent points, or land marks.

The undersigned well operator is informed and believes there are no coal operators operating beds of coal beneath said farm or tract of land on which said well is located, or within 500 feet of the boundaries of the same, who have mapped their workings and filed their maps as required by law, excepting the coal operators or coal owners (if any) above named as addressees.

The above named coal operators or coal owners (if any) are notified that any objections they may desire to make to such proposed location, or which they are required to make by Section 3 of said Act, if the drilling of a well at said proposed location will cause a dangerous condition in or about their respective coal mines, must be received by, or filed with the Department of Mines within ten* days from the receipt of a copy of this notice and accompanying plat by said Department. Said coal operators are further notified that forms for use in making such objections will be furnished to them by the Department of Mines promptly on request and that all such objections must set forth as definitely as is reasonably possible the ground or grounds on which such objections are based and indicate the direction and distance the proposed location should be moved to overcome same.

(The next paragraph is to be completed only in Department's copy.)

Copies of this notice and the enclosed plat were mailed by registered mail, or delivered to the above named coal operators or coal owners at their above shown respective address June 22 day before, or on the same day with the mailing or delivery of this copy to the Department of Mines at Charleston, West Virginia.

Very truly yours,

C.W. Edgar
Daisy Emch

WELL OPERATOR

New Martinsville, W. Va.

STREET

CITY OR TOWN

10/06/2023

STATE



Address of Well Operator }

*Section 3. . . . If no such objections be filed, or be found by the department of mines, within said period of ten days from the receipt of said notice and plat by the department of mines, to said proposed location, the department shall forthwith issue to the well operator a drilling permit reciting the filing of such plat, that no objections have been made by the coal operators to the location, or found thereto by the department, and that the same is approved and the well operator authorized to proceed to drill at said location.

365

WET-365

NOTICE OF PROPOSED LOCATION OF OIL AND GAS WELL

(REQUIRED BY SECTION 3, CHAPTER 88, ACTS 1929)

WEST VIRGINIA DEPARTMENT OF MINES
OIL AND GAS SECTION

To The Department of Mines
Charleston, W. Va.

B. J. Wiseman

COAL OPERATOR OR COAL OWNER

ADDRESS

COAL OPERATOR OR COAL OWNER

ADDRESS

OWNER OF MINERAL RIGHTS

ADDRESS

NAME OF WELL OPERATOR

COMPLETE ADDRESS

PROPOSED LOCATION

District

County

Farm

The undersigned well operator is entitled to drill upon the above named farm or tract of land for oil and gas having fee title thereto, (or as the case may be) under grant or lease dated _____ made by _____ to _____ and recorded on the _____ day of _____ in the office of the County Clerk for said County in _____

Book _____ page _____
The enclosed plat was prepared by a competent engineer and shows the proposed location of a well to be drilled for oil and gas by the undersigned well operator on the farm and in the _____ District and County above named, determined by survey and courses and distances from two permanent points on land marks.
The undersigned well operator is informed and believes there are no coal operators operating beds of coal beneath said farm or tract of land on which said well is located, or within 500 feet of the boundary of the same, who have mapped their workings and filed their maps as required by law, excepting the coal operators or coal owners (if any) above named as addressees.
The above named coal operators or coal owners (if any) are notified that any objections they may desire to make to such proposed location, or which they are required to make by Section 3 of said Act, if the drilling of a well at said proposed location will cause a dangerous condition in or about their respective coal mines, must be received by or filed with the Department of Mines within ten days from the receipt of a copy of this notice and accompanying plat by said Department. Said coal operators are further notified that forms for use in making such objections will be furnished to them by the Department of Mines promptly on request and that all such objections must set forth as definitely as is reasonably possible the ground or grounds on which such objections are based and indicate the direction and distance the proposed location should be moved to overcome same.


(The next paragraph is to be completed only in Department's copy.)
Copies of this notice and the enclosed plat were mailed by registered mail, or delivered to the above named coal operators or coal owners at their above shown respective addresses _____ days before, or on the same day with the mailing or delivery of this copy to the Department of Mines at Charleston West Virginia.

Very truly yours,

B. J. Wiseman
WELL OPERATOR

New Martinsville, W. Va.
STREET
CITY OR TOWN
STATE

Address of Well Operator



10/06/2023

Section 3. If no such objections be filed, or be found by the department of mines, within said period of ten days from the receipt of said notice and plat by the department of mines, to said proposed location, the department shall forthwith issue to the well operator a drilling permit reciting the date of such plat, that no objections have been made by the coal operators to the location, or found thereto by the department, and that the same is approved and the well operator authorized to proceed to drill at said location.

A-16

July 3, 1950

Mr. C. W. Edgar
New Martinsville, West Virginia

Dear Sir:

Enclosed is permit WET-365 to drill Well
No. 1 on the B. G. Wiagnand Farm, Proctor District,
Wetzel County.

Very truly yours,

Administrative Assistant
OIL AND GAS DIVISION

GMH:K
Encl-2

CC: Inspector Oliver W. Lineberg

10/06/2023



STATE OF WEST VIRGINIA
DEPARTMENT OF MINES
CHARLESTON

ARCH J. ALEXANDER
CHIEF

December 12, 1950

C. W. Edgar and Daisy Emch
New Martinsville, W. Va.

Dear Sir and Madam:

Please send us two copies of the well log
for location No. 1 on the B. G. Wiegand Farm, Proctor
District, Wetzel County for which permit WET-365 was issued
July 3, 1950.

We would appreciate your reply as soon as
possible so that this information can be included in the Annual
Report for 1950. Blanks are enclosed.

Very truly yours,

C. N. Hall
Administrative Assistant
OIL AND GAS DIVISION

MG:g
encl

cc: Oliver W. Lineberg, Inspector

Owing to casing and other. conditions we have never drilled
this well. But we are going to drill it in the spring just
as soon as the wether will permit.

Yours Truly.

C. W. Edgar

10/06/2023



STATE OF WEST VIRGINIA
DEPARTMENT OF MINES
CHARLESTON

October 12, 1930

ARON E. ALEXANDER
CHIEF

New River, West Virginia

Dear Sir and Madam:

I have sent you two copies of the report for location No. 1 in the District of West Virginia for which permit No. 1-333 was issued July 2, 1930. I would appreciate your reply as soon as possible so that the information can be included in the Annual Report for 1930. Thanks are enclosed.

Very truly yours,

[Signature]
Administrative Assistant

cc: Oliver W. Hamberg, Inspector

cc: Oliver W. Hamberg, Inspector

J. M. Elroy

OK-BOND

A-12



STATE OF WEST VIRGINIA
DEPARTMENT OF MINES
CHARLESTON

JULIUS C. OLZER
ACTING CHIEF

September 1, 1955

Mr. C. W. Edgar
Main Street
New Martinsville, West Virginia


Dear Mr. Edgar:

In June 1950, we issued to you permit WET-365 for the drilling of Well No. 1 on the B. G. Wiegand Farm, Proctor District, Wetzel County for which we have never received well record of completion. We now have your application to drill Well No. 2 on the Nancy H. Ferrell Heirs Farm, Ellsworth District, Tyler County, and must advise that the completion report of the Wiegand Well will have to be filed to clear up this application, before we can issued permit for the Ferrell Well.

Forms OG-10 are enclosed. Please send us two copies by return mail.

Very truly yours,

C. H. Hall
Administrative Assistant
OIL AND GAS DIVISION



MG:g
encl

cc: Mr. Bryan Shuman, Inspector

Well never was drilled, and the lease has been returned to the former owner.

C. W. Edgar

DEPARTMENT OF AGRICULTURE
WASHINGTON

September 1, 1935

New Martinsville, West Virginia

Dear Mr. [Name]:

In June 1935, we learned to your regret that the drilling of well No. 1 on the T. G. Whisman farm, Tucker District, Tyler County for which we have never received a permit. We now have your application for a permit to drill well No. 2 on the same farm, Tyler County, and what steps and the completion report of the well will have to be filed to meet the requirements, before we can issue a permit for the well.

Forms 60-10 are enclosed. Please send us two copies by return mail.

Very truly yours,

Administrative Assistant
Oil and Gas Division

MLK
JMS

cc: Mr. Ryan, General Inspector

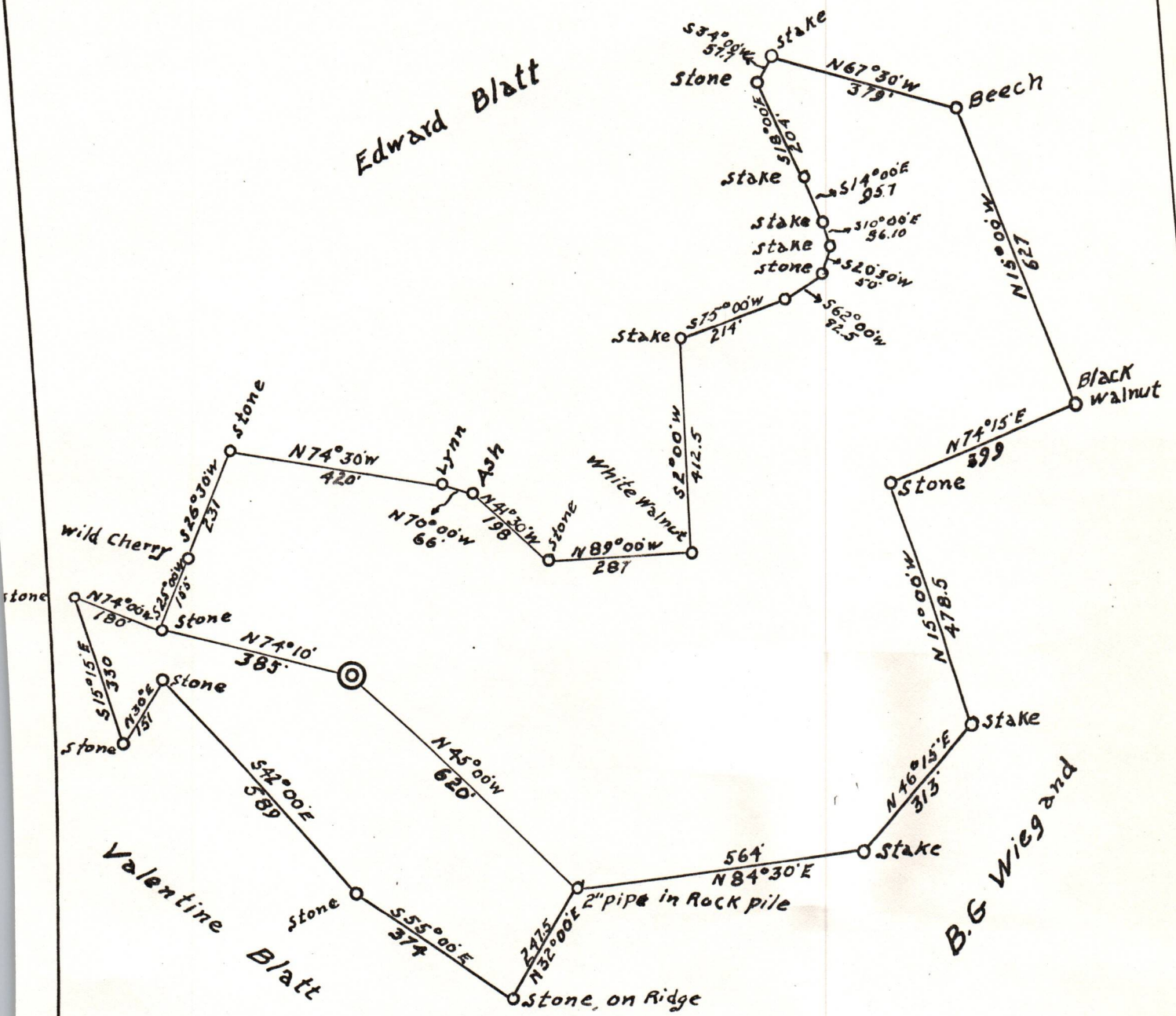
Well never was drilled, and the lease has been returned to the former owner.

[Handwritten signature]

Latitude 39°45'

Longitude 80°40'

Edward Blatt



NEW LOC.

Company C.W. Edgar & Daisy Emch

Address New Martinsville W.Va.

Farm B.G. Wiegand

Tract 1 Acres 37 Lease No. _____

Well (Farm) No. 1 Serial No. _____

Elevation (Spirit Level) 1312

Quadrangle Littleton

County Wetzel District Proctor

Engineer George L. McIntire

Engineer's Registration No. 1187

File No. _____ Drawing No. _____

Date June 15 1950 Scale 1" = 300'

STATE OF WEST VIRGINIA
DEPARTMENT OF MINES
OIL AND GAS DIVISION
CHARLESTON

WELL LOCATION MAP

FILE NO. WET-365

10/06/2023

+ Denotes location of well on United States Topographic Maps, scale 1 to 62,500, latitude and longitude lines being represented by border lines as shown.

- Denotes one inch spaces on border line of original tracing.

NO RECORD

10/06/2023