

NOTICE OF PROPOSED LOCATION OF OIL AND GAS WELL

(REQUIRED BY SECTION 2, CHAPTER 86, ACTS 1929)

WEST VIRGINIA DEPARTMENT OF MINES

OIL AND GAS SECTION

To THE DEPARTMENT OF MINES,
Charleston, W. Va.

Ward Jennings and Virginia Jennings

COAL OPERATOR OR COAL OWNER

R.F.D.
New Martinsville, West Virginia

ADDRESS

MINK OIL COMPANY

NAME OF WELL OPERATOR

361 Clark Street
New Martinsville, West Virginia

COMPLETE ADDRESS

September 6, 1951

PROPOSED LOCATION

Green District

Wetzel County

Well No. One (1) ³⁹⁻⁴⁰ ₄₀₋₄₅

Ward & Virginia Jennings Farm

COAL OPERATOR OR COAL OWNER

ADDRESS

Ward Jennings and Virginia Jennings

OWNER OF MINERAL RIGHTS

R.F.D.
New Martinsville, West Virginia

ADDRESS

GENTLEMEN:

The undersigned well operator is entitled to drill upon the above named farm or tract of land for oil and gas, having fee title thereto, (or as the case may be) under grant or lease dated 12th

July, 1951, made by Ward & Virginia Jennings, to

Dr. S. Robert and F. C. Wells, and recorded on the 8th day

of September, 1951, in the office of the County Clerk for said County in Lease

Book 39A, page 449

The enclosed plat was prepared by a competent engineer and shows the proposed location of a well to be drilled for oil and gas by the undersigned well operator on the farm and in the Magisterial District and County above named, determined by survey and courses and distances from two permanent points, or land marks.

The undersigned well operator is informed and believes there are no coal operators operating beds of coal beneath said farm or tract of land on which said well is located, or within 500 feet of the boundaries of the same, who have mapped their workings and filed their maps as required by law, excepting the coal operators or coal owners (if any) above named as addressees.

The above named coal operators or coal owners (if any) are notified that any objections they may desire to make to such proposed location, or which they are required to make by Section 3 of said Act, if the drilling of a well at said proposed location will cause a dangerous condition in or about their respective coal mines, must be received by, or filed with the Department of Mines within ten* days from the receipt of a copy of this notice and accompanying plat by said Department. Said coal operators are further notified that forms for use in making such objections will be furnished to them by the Department of Mines promptly on request and that all such objections must set forth as definitely as is reasonably possible the ground or grounds on which such objections are based and indicate the direction and distance the proposed location should be moved to overcome same.

(The next paragraph is to be completed only in Department's copy.)

Copies of this notice and the enclosed plat were mailed by registered mail, or delivered to the above named coal operators or coal owners at their above shown respective address 5 day before, or on the same day with the mailing or delivery of this copy to the Department of Mines at Charleston, West Virginia.

Very truly yours, MINK OIL COMPANY

By F. C. Wells

WELL OPERATOR

361 Clark Street


STREET

New Martinsville, West Virginia

CITY OR TOWN

10/06/2023

STATE



Address of Well Operator }

*Section 3 If no such objections be filed, or be found by the department of mines, within said period of ten days from the receipt of said notice and plat by the department of mines, to said proposed location, the department shall forthwith issue to the well operator a drilling permit reciting the filing of such plat, that no objections have been made by the coal operators to the location, or found thereto by the department, and that the same is approved and the well operator authorized to proceed to drill at said location.

NOTICE OF PROPOSED LOCATION OF OIL AND GAS WELL

(REQUIRED BY SECTION 3, CHAPTER 88, ACTS 1928)

WEST VIRGINIA DEPARTMENT OF MINES

OIL AND GAS SECTION

To The Department of Mines
Charleston, W. Va.

Ward Jennings and Virginia Jennings

COAL OPERATOR OR COAL OWNER

H. F. D. New Martinsville, West Virginia

ADDRESS

MINK OIL COMPANY

NAME OF WELL OPERATOR

361 Clark Street
New Martinsville, West Virginia

COMPLETE ADDRESS

September 6, 1951

PROPOSED LOCATION

District Green

County Wetzel

Well No One (1) 100 - 1/2

Ward & Virginia Jennings

Ward Jennings and Virginia Jennings

OWNER OF MINERAL RIGHTS

H. F. D. New Martinsville, West Virginia

ADDRESS

GENTLEMEN:

The undersigned well operator is entitled to drill upon the above named farm or tract of land for

oil and gas, having fee title thereto, (or as the case may be) under grant or lease dated 1951

July, 1951 made by Ward & Virginia Jennings to

Dr. S. Robert and F. C. Wells and recorded on the 8th day

of September, 1951 in the office of the County Clerk for said County in Deane

Book 39A page 449

The enclosed plat was prepared by a competent engineer and shows the proposed location of a well to be drilled for oil and gas by the undersigned well operator on the farm and in the Magisterial District and County above named, determined by survey and courses and distances from two permanent points or land marks.

The undersigned well operator is informed and believes there are no coal operators operating beds of coal beneath said farm or tract of land on which said well is located, or within 500 feet of the bound-aries of the same, who have mapped their workings and filed their maps as required by law, excepting the coal operators or coal owners (if any) above named as addressees.

The above named coal operators or coal owners (if any) are notified that any objections they may desire to make to such proposed location or which they are required to make by Section 3 of said Act, if the drilling of a well at said proposed location will cause a dangerous condition in or about their respective coal mines must be received by or filed with the Department of Mines within ten days from the receipt of a copy of this notice and accompanying plat by said Department. Said coal operators are further notified that forms for use in making such objections will be furnished to them by the Department of Mines promptly on request and that all such objections must set forth as definitely as is reasonably possible the ground or grounds on which such objections are based and indicate the direction and distance the pro-posed location should be moved to overcome same.

(The next paragraph is to be completed only in Department's copy.)

Copies of this notice and the enclosed plat were mailed by registered mail, or delivered to the above named coal operators or coal owners at their above shown respective address _____ day before _____ or on the same day with the mailing or delivery of this copy to the Department of Mines at Charleston, West Virginia.

Very truly yours, MINK OIL COMPANY

361 Clark Street
New Martinsville, West Virginia

WELL OPERATOR

STREET

CITY OR TOWN

STATE

Address of Well Operator



10/06/2023

*Section 3. . . . If no such objections be filed, or be found by the department of mines, within said period of ten days from the receipt of said notice and plat by the department of mines, to said proposed location, the depart-ment shall forthwith issue to the well operator a drilling permit reciting the filing of such plat, that no objections have been made by the coal operators to the location, or found thereto by the department, and that the same is approved and the well operator authorized to proceed to drill at said location.

A-10

September 20, 1951

Mink Oil Company
361 Clark Street
New Martinsville, West Virginia

Gentlemen:

Enclosed is permit WET-375 to drill Well
No. 1 on the Ward and Virginia Jennings Farm, Green
District, Wetsel County.

Very truly yours,

Administrative Assistant
OIL AND GAS DIVISION

CWH:K
Encl-2

CC: Inspector Oliver W. Lineberg

10/06/2023

B-2

Formation	Color	Hard or Soft	Top	Bottom	Oil, Gas or Water	Depth Found	Remarks
LIME			1208	1220		1215'	8 1/4 casing
shale	Blue		1220	1260			6
SANDY shale			1260	1358			
LIME			1358	1375			
shale		soft	1375	1500			
SAND			1500	1647			
shale			1647	1650			
SAND			1650	1755			
shale			1755	1825			
SAND			1825	1834			
SLATE (Pencil Cave)			1834	1840			
LIME	dark		1840	1850			
SANDY shale			1850	1925			
LIME	white	hard	1925	1990			
Keener		"	1990	2040			
Big Injun		"	2040	2084			total depth water

10/06/2023

CARMEL OIL CO. Agent

Date Oct 16, 1951

APPROVED Carmel Oil Co, Owner

By H. H. Clinch - contractor (Title)

B-1



STATE OF WEST VIRGINIA
DEPARTMENT OF MINES
OIL AND GAS DIVISION 12

New Martinsville

Permit No. Wet 375

WELL RECORD

Oil or Gas Well Dry
(KIND)


Company Mink Oil Co
Address 70 F.C. Wells New Martinsville
Farm WARD Jennings Acres 167+
Location (waters) 0
Well No. _____ Elev. 920'
District GREEN County Wetzel
The surface of tract is owned in fee by WARD Jennings
R.F.D. Address New Martinsville
Mineral rights are owned by SAME
Address _____
Drilling commenced Sept 15, 1951
Drilling completed Oct 16, 1951
Date Shot _____ From _____ To _____
With _____

Casing and Tubing	Used in Drilling	Left in Well	Packers
Size			
16			Kind of Packer
13			
10	<u>192</u>		Size of
8 3/4	<u>1215</u>		
6 3/4	<u>1855</u>		Depth set
5 3/16			
3			Perf. top
2			Perf. bottom
Liners Used			Perf. top
			Perf. bottom

Open Flow _____ /10ths Water in _____ Inch
_____ /10ths Merc. in _____ Inch
Volume _____ Cu. Ft.
Rock Pressure _____ lbs. _____ hrs.
Oil _____ bbls., 1st 24 hrs.
Fresh water _____ feet _____ feet
Salt water _____ feet _____ feet

CASING CEMENTED _____ SIZE _____ No. Ft. _____ Date _____
COAL WAS ENCOUNTERED AT 535 FEET _____ INCHES
_____ FEET 12 INCHES FEET _____ INCHES
_____ FEET _____ INCHES FEET _____ INCHES

Formation	Color	Hard or Soft	Top	Bottom	Oil, Gas or Water	Depth Found	Remarks
Top Soil & Clay							
Sandstone			<u>0</u>	<u>100</u>		<u>192'</u>	<u>10" casing</u>
Lime & Shale			<u>100</u>	<u>555</u>			<u>0</u>
Mapletown Coal		<u>soft</u>	<u>555</u>	<u>556</u>			
Lime & shale			<u>556</u>	<u>685</u>			
Red Rock	<u>Red</u>	<u>soft</u>	<u>685</u>	<u>695</u>			
Sand		<u>HARD</u>	<u>695</u>	<u>710</u>			
Shale	<u>Blue</u>		<u>710</u>	<u>745</u>			
Lime			<u>745</u>	<u>810</u>			
Shale			<u>810</u>	<u>855</u>			
Sand	<u>dark</u>		<u>855</u>	<u>905</u>			
"	<u>light</u>	<u>HARD</u>	<u>905</u>	<u>925</u>			
Red Rock		<u>soft</u>	<u>925</u>	<u>935</u>			
Shale		<u>soft</u>	<u>935</u>	<u>950</u>			
Red Rock			<u>950</u>	<u>1000</u>			
Shale & Red Rock		<u>soft</u>	<u>1000</u>	<u>1130</u>			
Sand			<u>1130</u>	<u>1155</u>			
Shale			<u>1155</u>	<u>1208</u>			



10/06/2023

STATE OF WEST VIRGINIA
DEPARTMENT OF MINES
OIL AND GAS DIVISION

INSPECTOR'S WELL REPORT

Permit No. _____

Oil or Gas Well _____
(KIND)

	CASING AND TUBING	USED IN DRILLING	LEFT IN WELL	PACKERS
Company _____	Size			
Address _____	16			Kind of Packer _____
Farm _____	13			
Well No. _____	10			Size of _____
District _____ County _____	8 1/4			
Drilling commenced _____	6 5/8			Depth set _____
Drilling completed _____ Total depth _____	5 3/16			
Date shot _____ Depth of shot _____	3			Perf. top _____
Initial open flow _____ /10ths Water in _____ Inch	2			Perf. bottom _____
Open flow after tubing _____ /10ths Merc. in _____ Inch	Liners Used			Perf. top _____
Volume _____ Cu. Ft.				Perf. bottom _____
Rock pressure _____ lbs. _____ hrs.	CASING CEMENTED _____ SIZE _____ No. FT. _____ Date _____			
Oil _____ bbls., 1st 24 hrs.	COAL WAS ENCOUNTERED AT _____ FEET _____ INCHES			
Fresh water _____ feet _____ feet	_____ FEET _____ INCHES _____ FEET _____ INCHES			
Salt water _____ feet _____ feet	_____ FEET _____ INCHES _____ FEET _____ INCHES			

Drillers' Names _____

Remarks: _____

DATE _____

DISTRICT WELL INSPECTOR

10/06/2023

B-9

PROPOSED MANNER OF PLUGGING AND FILLING WELL

(REQUIRED BY RULES AND REGULATIONS)

WEST VIRGINIA DEPARTMENT OF MINES

OIL AND GAS DIVISION

WORK ORDER

Well to be plugged and filled as follows:

well was not shot - fill from 2084 to
1885 - 30' below 6⁵/₈" casing
Cement from 1885 - 1875 - 5 feet stone
pull 6⁵/₈"

Bridge at 1245 - 30 feet below 8¹/₄
Cement 1245 - 1235 - 5 feet stone
pull 8¹/₄

Bridge at 740 - fill with clay to 525
Cement 525 - 515 -

Bridge at 222 - 30 feet below 10"
casing and fill to surface

will erect casing marker.

To the Department of Mines
Coal Owner or Operator,
Lease or Property Owner.

Gentlemen:

This "work order" is submitted for your approval and concurrence and unless notified of your disapproval or non-concurrence, the undersigned will proceed with the plugging and filling of said well in the above described manner on the date stated in the notice of intention to plug and abandon the said well on opposite side of this sheet.

Very truly yours,

A. L. Clive
Well Operator
Contractor

No objections have been filed by the coal owner or coal operator, or any available adjacent lease or property owners or interposed by the Department of Mines to the manner herein described for the plugging and filling of the well above mentioned. Therefore, the same is hereby approved 10/06/2023

18th day of October, 19 51

DEPARTMENT OF MINES
Oil and Gas Division

By: C. H. Hall

NOTE: This "work order" shall be filed in triplicate, one copy for the files of the Department of Mines; one to be approved or corrected and returned to the well operator as his authority for plugging said well; and one for the well inspector.

B-8



STATE OF WEST VIRGINIA
DEPARTMENT OF MINES
OIL AND GAS DIVISION

NOTICE OF INTENTION TO PLUG AND ABANDON WELL

(REQUIRED BY SECTION 9, ARTICLE 4, CHAPTER 22 OF THE CODE)

To THE DEPARTMENT OF MINES,
Charleston, W. Va.

COAL OPERATOR OR COAL OWNER

ADDRESS

COAL OPERATOR OR COAL OWNER

ADDRESS

LEASE OR PROPERTY OWNER

ADDRESS

Non-Coal-Bearing District

F.C. Wells et al

NAME OF WELL OPERATOR

New Martinsville W. Va

COMPLETE ADDRESS

Oct 16 19 *51*

WELL TO BE ABANDONED

GREEN District

Wetzel County

Well No. *1 (Mink Oil Co)*

WARD JENNINGS Farm

NOTIFY INSPECTOR D. F. DESIST, FAIRVIEW, W. VA. - PHONE 2841
24 HOURS IN ADVANCE OF PLUGGING DATE.

Gentlemen:—

The undersigned well operator is about to abandon the above described well and will commence the work of plugging and abandoning said well on the 23 day of Oct, 19 51, (which date shall not be less than five days after the day on which this notice so mailed is received, or in due course should be received by the Department of Mines.)

This notice is given you in order that your respective representatives may be present at the plugging and filling of said well. You are further notified that whether you are represented or not represented the undersigned will proceed on that date, or shortly thereafter, to plug and fill said well in the manner required by Section 10, Article 4, Chapter 22 of the Code and given in detail on the reverse side of this notice, in "Work Order."

This notice is being mailed by registered mail to each of you at the above addresses on the above date.

Very truly yours,

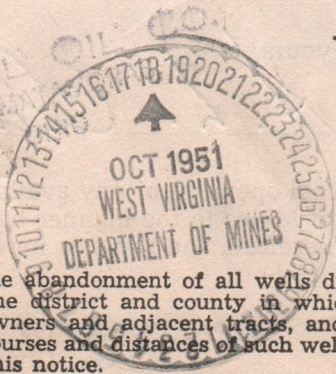
A. h. Cluie
Well Operator
Contractor

10/06/2023

NOTE: Upon the abandonment of all wells drilled prior to June 1, 1929, a plat prepared by a competent engineer, showing the district and county in which the tract of land is located, the name and acreage of same, the names of the owners and adjacent tracts, and the location of the about to be abandoned well, determined by survey, and the courses and distances of such well from two permanent points or landmarks on said tract, shall be submitted with this notice.

(Over)

Wet 375 - P PERMIT NUMBER



B-10

FORM OG-8

STATE OF WEST VIRGINIA
DEPARTMENT OF MINES
OIL AND GAS DIVISION

AFFIDAVIT OF PLUGGING AND FILLING WELL

AFFIDAVIT SHOULD BE MADE IN TRIPLICATE, ONE COPY MAILED TO THE DEPARTMENT, ONE COPY TO BE RETAINED BY THE WELL OPERATOR AND THE THIRD COPY (AND EXTRA COPIES IF REQUIRED) SHOULD BE MAILED TO EACH COAL OPERATOR AT THEIR RESPECTIVE ADDRESSES.

Non-Coal Bearing District

COAL OPERATOR OR OWNER: *P.C. Wells et al*
 ADDRESS: *Clark St. New Martinsville*
 COMPLETE ADDRESS: *Oct 28 1951*
 WELL AND LOCATION: *GREEN* District
Wetzel County
 Well No. *ONE*
WARD JENNINGS Farm
 STATE INSPECTOR SUPERVISING PLUGGING: *D.F. Desist*

Ohio
STATE OF ~~WEST VIRGINIA~~
County of *Washington*

AFFIDAVIT

SS: *H.L. CLINE* and *J.W. Hill*
being first duly sworn according to law depose and say that they are experienced in the work of plugging and filling oil and gas wells and were employed by *CARMEI OIL CO.*, well operator, and participated in the work of plugging and filling the above well, that said work was commenced on the *24* day of *Oct*, 19 *51*, and that the well was plugged and filled in the following manner:

SAND OR ZONE RECORD	FILLING MATERIAL			PLUGS USED	CASING	
	FORMATION	CONTENT	FROM TO		SIZE & KIND	CSG PULLED
	<i>Filed with</i>	<i>clay from</i>	<i>2084 1885</i>			
	<i>Cement</i>	<i>from</i>	<i>1875 1875</i>	<i>5' crushed stone</i>		
	<i>Pull</i>	<i>6 1/2 casing</i>				
	<i>Bridge at</i>	<i>1245 -</i>	<i>30 feet below 8 1/4</i>			
	<i>of cement</i>	<i>from</i>	<i>1245 1235</i>	<i>5' crushed stone</i>		
	<i>Bridge at</i>	<i>740 fill to</i>	<i>525 -</i>	<i>Cement</i>	<i>525 - 515</i>	
	<i>Bridge at</i>	<i>222 -</i>	<i>30" below 10" and fill to surface</i>			
COAL SEAMS	DESCRIPTION OF MONUMENT					
(NAME)	<i>CASINO MONUMENT</i>					
(NAME)	<i>extending</i>					
(NAME)	<i>30" ABOVE SURFACE</i>					
(NAME)						

and that the work of plugging and filling said well was completed on the *28th* day of *October*, 19 *51*.

And further deponents saith not.

Sworn to and subscribed before me this *28th* day of *November*, 19 *51*.

My commission expires: *3/5/53.*

H.L. Cline
JAMES W. HILL 10/06/2023
Dorothy Hill Cline
Dorothy Hill Cline, Notary Public.
Permit No. *Wet 375-P*

AFFIDAVIT OF PLUGGING AND FILLING WELL

STATE OF WEST VIRGINIA, County of _____, ss. I, _____, being duly sworn, depose and say that the following is a true and correct copy of the original as the same appears in the records of the Department of Mines, Oil and Gas Division, State of West Virginia, to-wit:

Well No. _____
Name of Well _____
Location _____
Owner _____
Operator _____
Date of Plugging and Filling _____
By _____

I, _____, being duly sworn, depose and say that I am the owner of the above described well and that the same has been plugged and filled in accordance with the provisions of the Act to amend the Act to regulate the drilling and operation of oil and gas wells, approved March 27, 1912, and that the well was plugged and filled on the _____ day of _____, 19____, at _____, West Virginia, and that the well was plugged and filled by _____, who is duly licensed as a well plunger and filler under the provisions of the Act to regulate the drilling and operation of oil and gas wells, approved March 27, 1912, and that the well was plugged and filled in accordance with the provisions of the Act to amend the Act to regulate the drilling and operation of oil and gas wells, approved March 27, 1912.

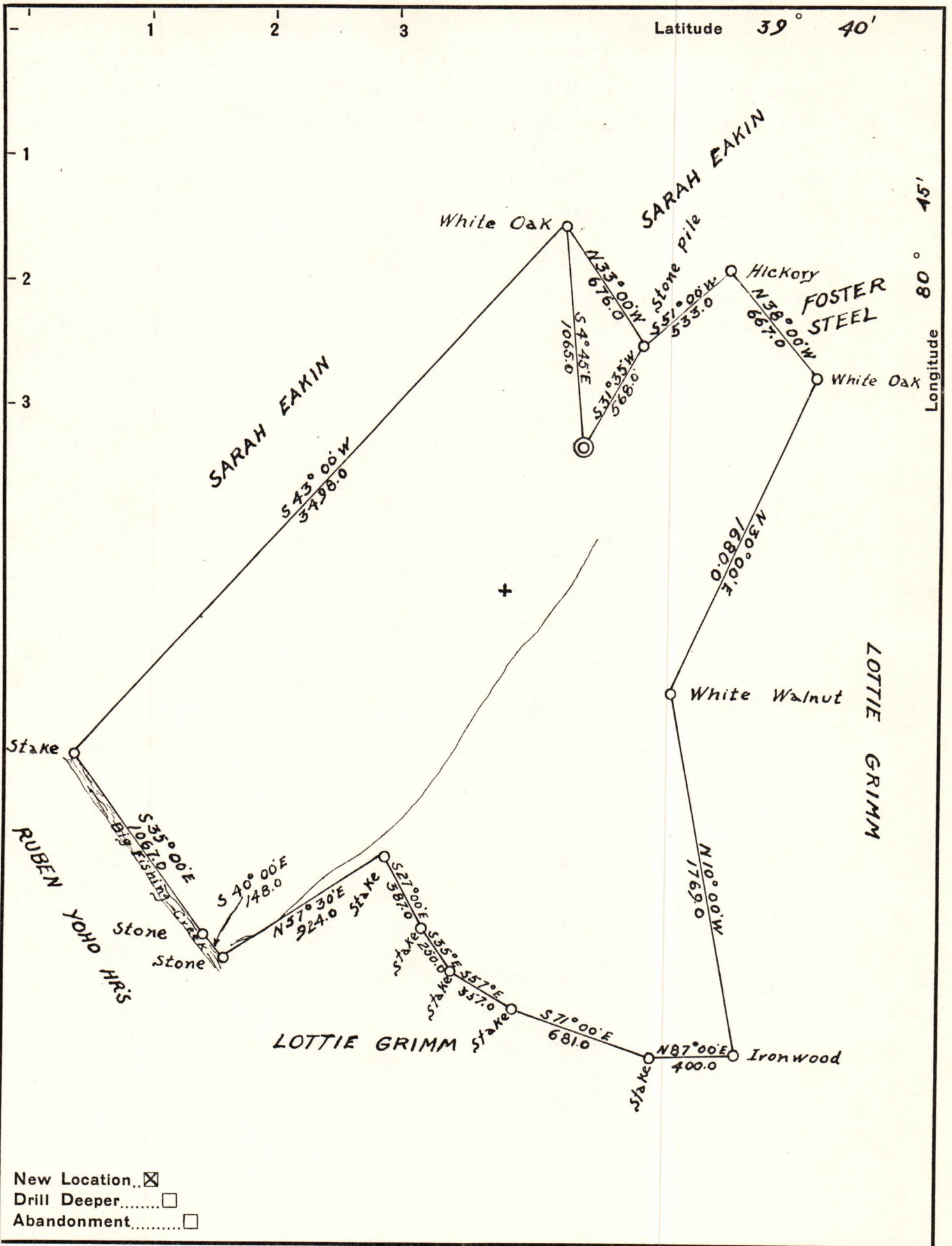
DATE	NAME OF WELL	LOCATION	OWNER	OPERATOR	PLUGGED AND FILLED BY	DATE PLUGGED AND FILLED
1912	Green	_____	_____	_____	_____	_____
1913	_____	_____	_____	_____	_____	_____
1914	_____	_____	_____	_____	_____	_____
1915	_____	_____	_____	_____	_____	_____
1916	_____	_____	_____	_____	_____	_____
1917	_____	_____	_____	_____	_____	_____
1918	_____	_____	_____	_____	_____	_____
1919	_____	_____	_____	_____	_____	_____
1920	_____	_____	_____	_____	_____	_____
1921	_____	_____	_____	_____	_____	_____
1922	_____	_____	_____	_____	_____	_____
1923	_____	_____	_____	_____	_____	_____
1924	_____	_____	_____	_____	_____	_____
1925	_____	_____	_____	_____	_____	_____
1926	_____	_____	_____	_____	_____	_____
1927	_____	_____	_____	_____	_____	_____
1928	_____	_____	_____	_____	_____	_____
1929	_____	_____	_____	_____	_____	_____
1930	_____	_____	_____	_____	_____	_____

and that the work on plugging and filling said well was completed on the _____ day of _____, 19____, and that the work on plugging and filling said well was completed in accordance with the provisions of the Act to amend the Act to regulate the drilling and operation of oil and gas wells, approved March 27, 1912, and that the well was plugged and filled in accordance with the provisions of the Act to amend the Act to regulate the drilling and operation of oil and gas wells, approved March 27, 1912.

I, _____, being duly sworn, depose and say that I am the owner of the above described well and that the same has been plugged and filled in accordance with the provisions of the Act to amend the Act to regulate the drilling and operation of oil and gas wells, approved March 27, 1912, and that the well was plugged and filled on the _____ day of _____, 19____, at _____, West Virginia, and that the well was plugged and filled by _____, who is duly licensed as a well plunger and filler under the provisions of the Act to regulate the drilling and operation of oil and gas wells, approved March 27, 1912, and that the well was plugged and filled in accordance with the provisions of the Act to amend the Act to regulate the drilling and operation of oil and gas wells, approved March 27, 1912.

10/06/2023





Company MINK OIL COMPANY
 Address 361 CLARK ST. NEW MARTINSVILLE W.V.
 Farm WARD & VIRGINIA JENNINGS
 Tract _____ Acres 167.6 Lease No. _____
 Well (Farm) No. ONE Serial No. _____
 Elevation (Spirit Level) 920'
 Quadrangle NEW MARTINSVILLE
 County WETZEL District GREEN
 Engineer G. L. MCINTIRE
 Engineer's Registration No. 1187
 File No. _____ Drawing No. _____
 Date 9/5/51 Scale 1" = 600'

STATE OF WEST VIRGINIA
 DEPARTMENT OF MINES
 OIL AND GAS DIVISION
 CHARLESTON

WELL LOCATION MAP
 FILE NO. Wet-375

+ Denotes location of well on United States Topographic Maps, scale 1 to 62,500, latitude and longitude lines being represented by border lines as shown.
 - Denotes one inch spaces on border line of original tracing.