

STATE OF WEST VIRGINIA
DEPARTMENT OF MINES
OIL AND GAS DIVISION

NOTICE OF PROPOSED LOCATION OF OIL AND GAS WELL

To THE DEPARTMENT OF MINES,
Charleston, W. Va.

/ To Drill Deeper

Coal not operated,
COAL OPERATOR OR COAL OWNER

Quaker State Oil Refining Corp.
NAME OF WELL OPERATOR

Coal owner unknown
ADDRESS

Box 1789, Parkersburg, West Va.
COMPLETE ADDRESS

COAL OPERATOR OR COAL OWNER

April 28, 1952, 193—
PROPOSED LOCATION

ADDRESS

Grant District

Mrs. Jessie Taylor
OWNER OF MINERAL RIGHTS

Wetzel County

Box 72, Bridgeport, W.Va.
ADDRESS

Well No. 1
39° 35'
80° 35'

J.R. Davis Farm

GENTLEMEN:

The undersigned well operator is entitled to drill upon the above named farm or tract of land for oil and gas, having fee title thereto, (or as the case may be) under grant or lease dated January 26th, 1899, made by J.R. & S.J. Davis, to The Kanawha Oil Co., and recorded on the 15th day of February, 1899, in the office of the County Clerk for said County in Book 58, page 33.

The enclosed plat was prepared by a competent engineer and shows the proposed location of a well to be drilled for oil and gas by the undersigned well operator on the farm and in the Magisterial District and County above named, determined by survey and courses and distances from two permanent points, or land marks.

The undersigned well operator is informed and believes there are no coal operators operating beds of coal beneath said farm or tract of land on which said well is located, or within 500 feet of the boundaries of the same, who have mapped their workings and filed their maps as required by law, excepting the coal operators or coal owners (if any) above named as addressees.

The above named coal operators or coal owners (if any) are notified that any objections they may desire to make to such proposed location, or which they are required to make by Section 3 of said Code, if the drilling of a well at said proposed location will cause a dangerous condition in or about their respective coal mines, must be received by, or filed with the Department of Mines within ten* days from the receipt of a copy of this notice and accompanying plat by said Department. Said coal operators are further notified that forms for use in making such objections will be furnished to them by the Department of Mines promptly on request and that all such objections must set forth as definitely as is reasonably possible the ground or grounds on which such objections are based and indicate the direction and distance the proposed location should be moved to overcome same.

(The next paragraph is to be completed only in Department's copy.)

Copies of this notice and the enclosed plat were mailed by registered mail, or delivered to the above named coal operators or coal owners at their above shown respective address _____ day _____ before, or on the same day with the mailing or delivery of this copy to the Department of Mines at Charleston, West Virginia.

Very truly yours,



Address of Well Operator }

Quaker State Oil Refining Corp.
WELL OPERATOR

Box 1789
STREET

Parkersburg, W.Va.
CITY OR TOWN

W.Va.
STATE

10/06/2023

*Section 3 If no such objections be filed or be found by the department of mines, within said period of ten days from the receipt of said notice and plat by the department of mines, to said proposed location, the department shall forthwith issue to the well operator a drilling permit reciting the filing of such plat, that no objections have been made by the coal operators to the location, or found thereto by the department, and that the same is approved and the well operator authorized to proceed to drill at said location.

379-D

STATE OF WEST VIRGINIA
DEPARTMENT OF MINES
OIL AND GAS DIVISION

NOTICE OF PROPOSED LOCATION OF OIL AND GAS WELL

To This Department on Mines
Charleston, W. Va.

To Drill Operator

Coal Not Operated
Coal owner unknown

Operator State Oil Refining Corp.
Box 1575, Parkersburg, West Va.

April 25, 1933
Proposed Location

Grant
Netzel

Mrs. Jessie Taylor
Box 72, Sidigport, W. Va.

L. V. Davis

The undersigned well operator is entitled to drill upon the above named land or land for
oil and gas having the title thereon for as the operator, by order of the STATE DEPARTMENT
of Mines, West Virginia, under the authority of the State Department of Mines, West Virginia,
in the office of the County Clerk, the said County of _____

The proposed well was proposed by a competent engineer and shows the proposed location of a well
to be drilled for oil and gas by the undersigned well operator on the land and in the adjacent lands
and (also) above and below the surface and adjacent lands and adjacent points on
land under

The undersigned well operator is informed and believes that the well operator operating lands
of coal beneath and land on land on which and will be drilled for within 500 feet of the point
where the well is proposed and that there is no other well proposed by the undersigned
well operator or coal operator (in any) above named as above.

The above named well operator of coal operator (in any) and notices that any objection that may
be made to such proposed location by which the well operator is made by sections of land and
the drilling of a well at said proposed location will be a violation of the laws of the State of
West Virginia and the Department of Mines, West Virginia, and that the undersigned well operator
is hereby notified and is hereby notified that the undersigned well operator will be liable for the
provision of the laws of the State of West Virginia and the Department of Mines, West Virginia,
and that the undersigned well operator is hereby notified and is hereby notified that the undersigned
well operator should be moved to another place.

The next proposed is to be completed only in Department's name.
Copies of this notice and the proposed well are mailed by registered mail or delivered to the above
named well operator or coal operator if there be one known respective address _____ day _____ before
or on the same day with the mailing or delivery of this copy to the Department of Mines, West Virginia,
West Virginia.

Very truly yours

Operator State Oil Refining Corp.
Box 1575
Parkersburg, W. Va.
City of _____
W. Va.

Address
of
Well Operator

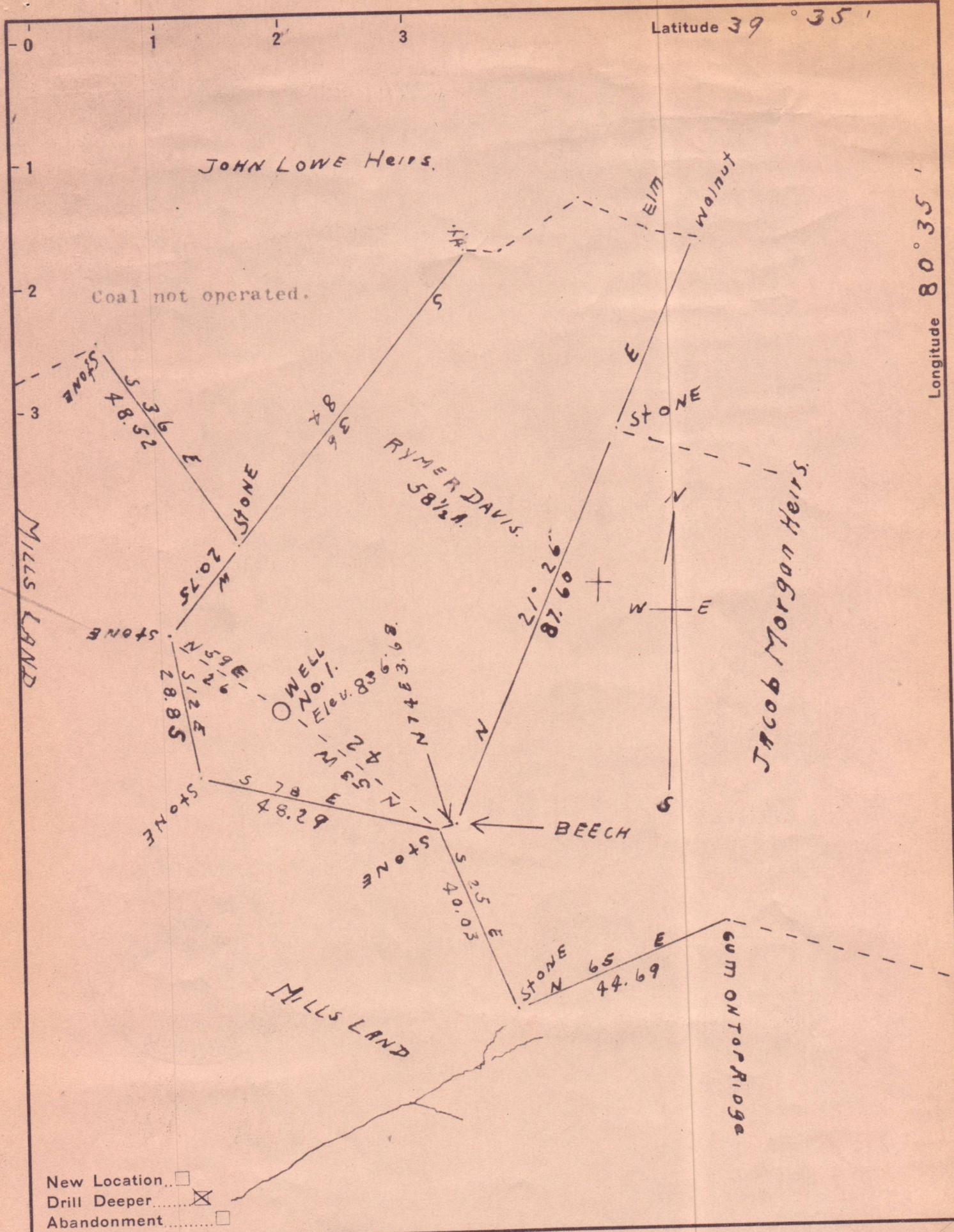


10/06/2023

Section 1. If at such proposed location is not to be found by the undersigned well operator and
the undersigned well operator is hereby notified and is hereby notified that the undersigned well operator
shall be liable for the provision of the laws of the State of West Virginia and the Department of Mines,
West Virginia, and that the undersigned well operator is hereby notified and is hereby notified that the
undersigned well operator should be moved to another place.

Latitude 39° 35'

Longitude 80° 35'



New Location...
 Drill Deeper...
 Abandonment...

Company Quaker State Oil Refining Corp.
 Address Parkersburg, West Virginia:
 Farm Rymer Davis,
 Tract One Acres 58-1/2 Lease No. _____
 Well (Farm) No. 1. Serial No. _____
 Elevation (Spirit Level) 836 Feet,
 Quadrangle Littleton,
 County Wetzel District Grant
 Engineer J. M. Cochran.
 Engineer's Registration No. Co. Surveyor,
 File No. _____ Drawing No. _____
 Date July 24 1951 Scale 1" = 400 Feet.

STATE OF WEST VIRGINIA
 DEPARTMENT OF MINES
 OIL AND GAS DIVISION
 CHARLESTON

WELL LOCATION MAP
 FILE NO. WET-379-D
 10/06/2023

+ Denotes location of well on United States Topographic Maps, scale 1 to 62,500, latitude and longitude lines being represented by border lines as shown.
 - Denotes one inch spaces on border line of original tracing.



10/06/2023



To Drill Deeper

STATE OF WEST VIRGINIA
DEPARTMENT OF MINES
OIL AND GAS DIVISION

WELL RECORD

Permit No. 379

Oil or Gas Well Oil

(KIND)

Company Quaker State Oil Refining Corp.
 Address Box 1789, Parkersburg, W.Va.
 Farm J.R.Davis Acres 66
 Location (waters) Fishing Creek
 Well No. 1 Elev. 836'
 District Grant County Wetzel
 The surface of tract is owned in fee by _____
 Address _____
 Mineral rights are owned by Mrs. Jessie Taylor
Box 72 Address Bridgeport, W.Va.
 Drilling commenced Nov. 14, 1899
 Drilling completed March 4, 1900
 Date Shot 8/12/17 From _____ To _____
 With 50 qts.
 Open Flow /10ths Water in _____ Inch
 /10ths Merc. in _____ Inch
 Volume _____ Cu. Ft.
 Rock Pressure _____ lbs. _____ hrs.
 Oil Yes bbls., 1st 24 hrs.
 Fresh water _____ feet _____ feet
 Salt water _____ feet _____ feet

Casing and Tubing	Used in Drilling	Left in Well	Packers
Size			
16			Kind of Packer
13			
10	386	302	Size of
8 1/4	1080	1039	
6 5/8	1860	1860	Depth set
5 3/16	1873	1873	
3			Perf. top
2	1948	1948	Perf. bottom
Liners Used			Perf. top
			Perf. bottom

CASING CEMENTED _____ SIZE _____ No. Ft. _____ Date _____

COAL WAS ENCOUNTERED AT _____ FEET _____ INCHES
 _____ FEET _____ INCHES _____ FEET _____ INCHES
 _____ FEET _____ INCHES _____ FEET _____ INCHES

Formation	Color	Hard or Soft	Top	Bottom	Oil, Gas or Water	Depth Found	Remarks
Sand, <u>Big Injun</u>			1900		Oil & Gas	1916	
Total depth			1948		Oil	1932	



10/06/2023

Formation	Color	Hard or Soft	Top	Bottom	Oil, Gas or Water	Depth Found	Remarks
BEANCO			0-2/8 x 0-3/16 "	Tall			
* BEANCO			0-2/8 x 0-3/16 "	Tall			
Forest debris				5127			
Shale			5109	5127			
Sand-shale			5099	5109	Oil		Recess core
Shale			5093	5099			
Sand-shale			5020	5093			
Shale and lime			5210	5020			
Sand			5212	5210			
Red rock and shale			5212	5212			
Shale and sand			5212	5212			
Lime			5130	5212			
Shale			5340	5130			
Shale and shale			5300	5340			
Shale			5360	5300			
Sand			5390	5360			
Shale			5522	5390			
Sand			5160	5522			
Shale			5122	5160			
Sand			5112	5122			
Shale	Dark		5130	5112			
Sand-shale			1600	5130	Miscel. Oil	1682	
UNSATURATED DEPOSIT					Oil	1685	



10/06/2023

Date August 12, 1952, 19

APPROVED QUAKER STATE OIL REFIN'G. CORP., Owner

By _____ (Title)



STATE OF WEST VIRGINIA DEPARTMENT OF MINES OIL AND GAS DIVISION

Littleton

WELL RECORD

Permit No. Wet-379-D

Oil or Gas Well Oil
(KIND)

Company QUAKER STATE OIL REFINING CORPORATION
 Address Box 1789 Parkersburg, W. Va.
 Farm J. R. Davis (Rymed) Acres 58-1/2
 Location (waters) Fishing Creek
 Well No. 1 Elev. 836'
 District Grant County Wetzel
 The surface of tract is owned in fee by Mrs. Jessie Taylor
Box 72 Address Bridgeport W. Va.
 Mineral rights are owned by _____
 Address _____
 Drilling commenced May 1, 1952
 Drilling completed June 18, 1952
 Date Shot 6/26/52 From 2673 To 2705
 With 60 qts.
 Open Flow _____ /10ths Water in _____ Inch
 _____ /10ths Merc. in _____ Inch
 Volume _____ Cu. Ft.
 Rock Pressure _____ lbs. _____ hrs.
 Oil 4 bbls., 1st 24 hrs.
 Fresh water _____ feet _____ feet
 Salt water _____ feet _____ feet


Casing and Tubing	Used in Drilling	Left in Well	Packers
Size			
16			Kind of Packer <u>*See below.</u>
13			
10	386	302	Size of _____
8 3/4	1080	1038	
6 5/8	1860	1860	Depth set _____
5 3/16	2024	2024	
3			Perf. top _____
2	2731	2731	Perf. bottom _____
Liners Used			Perf. top _____
			Perf. bottom _____

CASING CEMENTED _____ SIZE _____ No. Ft. _____ Date _____

COAL WAS ENCOUNTERED AT _____ FEET _____ INCHES
 _____ FEET _____ INCHES FEET _____ INCHES
 _____ FEET _____ INCHES FEET _____ INCHES

Formation	Color	Hard or Soft	Top	Bottom	Oil, Gas or Water	Depth Found	Remarks
<u>DRILLED DEEPER</u>							
Sand- <u>Big Injun</u>			1900	2120	Oil Water	1932 1985	
Slate	Dark		2120	2145			
Sand			2145	2155			
Slate			2155	2190			
Sand			2190	2255			
Slate			2255	2260			
Sand			2260	2290			
Slate			2290	2300			
Slate and Shells			2300	2340			
Slate			2340	2430			
Lime			2430	2475			
Slate and Sand			2475	2515			
Red Rock and Slate			2515	2545			
Sand			2545	2570			
Slate and Lime			2570	2650			
Sand- <u>Gordon Stray</u>			2650	2668			
Shale			2668	2669			
Sand- <u>Gordon</u>			2669	2706	Oil		Baker Core
Shale			2706	2731			
Total Depth				2731			

* Parmaco Screw Packer 6-5/8 x 5-3/16 set at 1876'
 Parmaco Anchor " 6-5/8 x 5-3/16 " " 1974'



10/06/2023

1388

A-10

May 9, 1952

Quaker State Oil Refining Corporation
P. O. Box 1789
Parkersburg, West Virginia

Gentlemen:

Enclosed is permit WET-379-D to drill deeper
Well No. 1 on the J. R. Davis Farm, Grant District,
Wetzel County.

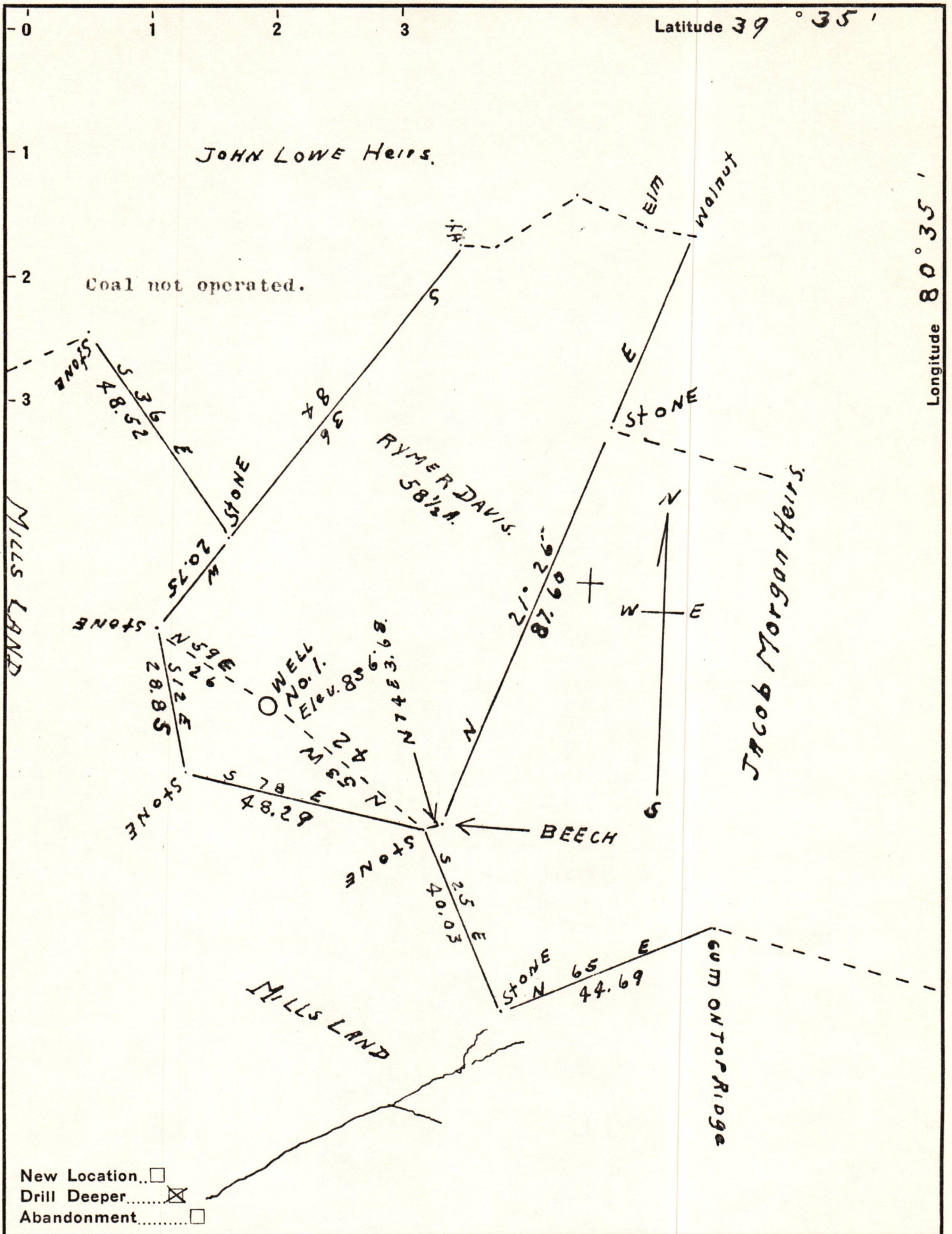
Very truly yours,

Administrative Assistant
OIL AND GAS DIVISION

CNH:K
Encl-2

CC: Inspector D. F. Deshst

10/06/2023



New Location...
 Drill Deeper...
 Abandonment...

Company Quaker State Oil Refining Corp;
 Address Parkersburg, West Virginia:
 Farm Rymer Davis,
 Tract One Acres 58-1/2 Lease No. _____
 Well (Farm) No. 1, Serial No. _____
 Elevation (Spirit Level) 836 Feet,
 Quadrangle Littleton,
 County Wetzel District Grant
 Engineer J. M. Cochran.
 Engineer's Registration No. Co: Surveyor,
 File No. _____ Drawing No. _____
 Date July 24 1951 Scale 1" = 400 Feet.

STATE OF WEST VIRGINIA
 DEPARTMENT OF MINES
 OIL AND GAS DIVISION
 CHARLESTON

WELL LOCATION MAP
 FILE NO. Wet-377-D 10/06/2023

+ Denotes location of well on United States Topographic Maps, scale 1 to 62,500, latitude and longitude lines being represented by border lines as shown.
 - Denotes one inch spaces on border line of original tracing.