



STATE OF WEST VIRGINIA
DEPARTMENT OF MINES
OIL AND GAS DIVISION

NOTICE OF PROPOSED LOCATION OF OIL AND GAS WELL

To The Department of Mines
Charleston, W. Va.

Robinson & Intes

P. C. McKenzie Co.

LOCAL OPERATOR OR COAL OWNER

NAME OF WELL OPERATOR

C/O B. Fred Robinson

P. O. Box 10396, Ben. St., Pa.

115 Market St., Brownsville, Pa.

ADDRESS

HOME/MAIL ADDRESS

April 10, 1934

PROPOSED LOCATION

LOCAL OPERATOR OR COAL OWNER

Grant

ADDRESS

Wetzel

Joseph Shiden, et al

OWNER OR MINERAL RIGHTS

Well No. 2

New Martinsville, W. Va.

J. F. Ashcraft

ADDRESS

OWNER

The undersigned well operator is entitled to drill upon the above named land or tract of land for oil and gas having the title thereto, (or on the date may be) under grant or lease dated July 19, 1934 made by J. F. Ashcraft, et al and recorded on the 19th day of July, 1934 in the office of the County Clerk for said County in The Oxford Oil Co.

The enclosed plat was prepared by a competent engineer and shows the proposed location of a well to be drilled for oil and gas in the undersigned well operator on the land and in the Mineral District and County above named, determined by survey and courses and distances from two permanent points or land marks.

The undersigned well operator is informed and believes there are no coal operators operating beneath or near beneath said tract of land on which said well is located, or within 500 feet of the boundary of the same, who have opened their workings and filed their maps as required by law, excepting the coal operators or coal owners (if any) whose names are indicated.

The above named coal operators or coal owners (if any) are notified that any objections they may desire to make to such proposed location or which they are required to make by Section 2 of this Code, if the drilling of a well at said proposed location will cause a dangerous condition in or about their workings or coal mines must be received by or filed with the Department of Mines within ten days from the receipt of a copy of this notice and accompanying plat by said Department. Said coal operators are further notified that forms for use in making such objections will be furnished to them by the Department of Mines promptly on request and that all such objections must set forth as definitely as is reasonably possible the grounds on which such objections are based and indicate the location and distance the proposed location should be moved to overcome same.

(The next paragraph is to be completed only in Department's copy.)

Plans of this notice and the enclosed plat were mailed by registered mail or delivered to the above named coal operators or coal owners at their above shown respective addresses on the same day with the mailing or delivery of this copy to the Department of Mines at Charleston, West Virginia.

Very truly yours,

J. C. McKenzie Co.

P. O. Box 10396

Pittsburgh 31

Pennsylvania

10/06/2023

It is so ordered that if no such objections be filed as herein provided, the Department of Mines may proceed to permit the drilling of the well and the well operator is notified to proceed to drill at said location.

A-10

P. C. MCKENZIE CO.

(INCORPORATED)

3829 WILLOW AVENUE, CASTLE SHANNON, PA.

MAILING ADDRESS — P. O. BOX 10396, PITTSBURGH 34, PA.

THE GRISCOM-RUSSELL CO.

HEAT EXCHANGERS
OIL COOLERS & HEATERS
INTER-COOLERS & AFTER-COOLERS
PROCESS CONDENSERS
AIR COOLERS & HEATERS
FIN-FAN COOLERS

LE ROI COMPANY

ENGINES
ENGINE GENERATOR SETS
ROTARY GAS COMPRESSORS
GARRETT RELIEF VALVES

THE FLUOR CORP. LTD.

REFINERY & COMPRESSOR
STATION CONSTRUCTION
COOLING TOWERS
PULSATION DAMPENERS
MUFFLERS
GAS CLEANERS

April 10, 1953

Department of Mines
Oil and Gas Division
Charleston, West Virginia

Gentlemen:

Attached are the proposed locations of Gas Wells Nos. 2 and 3 located on the J. P. Ashcraft Farm in Grant District, Wetzel County, West Virginia.


Very truly yours,

P. C. MCKENZIE COMPANY

E. R. Rigatti

ERR/hs
Attachments

CC: Mr. J. M. Shields (2)
Mr. J. H. Newlon
Robinson & Lutes
Joseph Shibien
Mrs. Marguerite H. Coughlin, Atty. in fact.



10/06/2023

A-11

April 23, 1953

P. C. McKenzie Company
P. O. Box 10396
Pittsburgh, Pennsylvania

Gentlemen:

Enclosed are permits for the drilling of the following wells in Wetzel County.

<u>Permit No.</u>	<u>Well No.</u>	<u>Farm</u>	<u>District</u>
Wet-384	2	J. P. Ashcraft	Grant
Wet-385	3	J. P. Ashcraft	Grant

Very truly yours,

Administrative Assistant
OIL AND GAS DIVISION

CNH:K
Encl-4

CC: Inspector D. F. Desist

10/06/2023

A-12

P. C. MCKENZIE CO.

(INCORPORATED)

3829 WILLOW AVENUE, CASTLE SHANNON, PA.

MAILING ADDRESS — P. O. BOX 10396, PITTSBURGH 34, PA.

THE GRISCOM-RUSSELL CO.
HEAT EXCHANGERS
OIL COOLERS & HEATERS
INTER-COOLERS & AFTER-COOLERS
PROCESS CONDENSERS
AIR COOLERS & HEATERS
FIN-FAN COOLERS

LE ROI COMPANY
ENGINES
ENGINE GENERATOR SETS
ROTARY GAS COMPRESSORS
GARRETT RELIEF VALVES

THE FLUOR CORP. LTD.
REFINERY & COMPRESSOR
STATION CONSTRUCTION
COOLING TOWERS
PULSATION DAMPENERS
MUFFLERS
GAS CLEANERS

June 3, 1953

Department of Mines
Oil and Gas Division
Charleston, West Virginia

Gentlemen:

Attached are two copies of our record of the drilling of Well No. 2 on the J. P. Ashcraft Farm located in Grant District, Wetzel County, West Virginia.

We trust our Log to be satisfactory; however, in the event there are any further questions, please advise.

Very truly yours,

P. C. MCKENZIE COMPANY

E. R. Rigatti
E. R. Rigatti

ERR/nlm
Attachments

cc: Mr. J. M. Shields
Mr. J. H. Newlon
Robinson & Lutes
Mr. Joseph Shiben
Marguerite H. Coughlin Dunning, Attorney-In-Fact



10/06/2023



STATE OF WEST VIRGINIA
DEPARTMENT OF MINES
OIL AND GAS DIVISION

Littleton

WELL RECORD

Permit No. WET-384

Oil or Gas Well Gas
(KIND)

Company P. C. McKenzie Co.
 Address P. O. Box 10396, Pgh. 34, Pa.
 Farm J. P. Ashcraft Acres 1028
 Location (waters) Big Run
 Well No. 2 Elev. 855'
 District Grant County Wetzel
 The surface of tract is owned in fee by Joseph Shiben, et al
 Address N. Martinsville, W. Va.
 Mineral rights are owned by Joseph Shiben, et al
 Address N. Martinsville, W. Va.
 Drilling commenced May 14, 1953
 Drilling completed May 27, 1953
 Date Shot _____ From _____ To _____
 With _____
 Open Flow 63 /10ths Water in _____ 1" Inch
 _____ /10ths Merc. in _____ Inch
 Volume 95,000 Cu. Ft.
 Rock Pressure 147 lbs. 20 hrs.
 Oil _____ bbls., 1st 24 hrs.
 Fresh water 95 feet _____ feet
 Salt water 270 feet _____ feet

Casing and Tubing	Used in Drilling	Left in Well	Packers
Size			
16			Kind of Packer
13			
	17	17	Size of
	195	195	
	554	554	Depth set
			Perf. top
			Perf. bottom
			Perf. top
			Perf. bottom

CASING CEMENTED _____ SIZE _____ No. Ft. _____ Date _____
 COAL WAS ENCOUNTERED AT 234 FEET _____ INCHES
476 FEET _____ INCHES 572 FEET _____ INCHES
 _____ FEET _____ INCHES _____ FEET _____ INCHES

Formation	Color	Hard or Soft	Top	Bottom	Oil, Gas or Water	Depth Found	Remarks
Sand & Gravel			0	17			
Rock			17	28			
Slate			28	46			
Rock	Red		46	52			
Slate & Lime			52	79			
Shale			79	94			
Sandstone			94	103	Hole full	Fresh Water @ 95'	
Slate			103	130			
Slate & Lime			130	150			
Lime			150	164			
Slate & Lime			164	185			
Lime			185	210			
Sand			210	234			
Coal (Native)			234	235			
Slate			235	252			
Lime			252	278	Hole full	Salt Water @ 270'	
Rock	Red		278	285			
Lime			285	293			
Slate			293	306	Show Gas		
Sand			306	312			
Lime			312	396			
Slate			396	402			
Rock	Red		402	408			
Lime			408	412			
Slate			412	419			
Lime			419	476			
Coal (Mapletown)			476	478	Show Gas		
Slate			478	485	Steel Line @ 482'		
Lime			485	490			
Slate			490	503			
Lime			503	540			
Lime		Broken	540	558	Steel Line Run @ 554'		
Lime, Shell			558	562			
Slate	Black		562	567			
Lime, Shell		Hard	567	572			
Coal (Pgh.)			572	581			
Slate			581	583			
Lime & Slate			583	585			
TOTAL DEPTH				585'			



10/06/2023

Handwritten: 10/5/79

OCT 5 1979

1.0 API well number: (If not available, leave blank. 14 digits.)	47-103-238400000		
2.0 Type of determination being sought: (Use the codes found on the front of this form.)	108 Section of NGPA	OIL & GAS DIVISION DEPARTMENT OF MINES Category Code	
3.0 Depth of the deepest completion location: (Only needed if sections 103 or 107 in 2.0 above.)	N/A feet		
4.0 Name, address and code number of applicant: (35 letters per line maximum. If code number not available, leave blank.)	Pemco Gas, Inc. Name 3930 Fulton Drive, N.W. Street Canton City		014652 Seller Code Ohio 44718 State Zip Code
5.0 Location of this well: [Complete (a) or (b).] (a) For onshore wells (35 letters maximum for field name.)	Grant District Field Name Wetzel County West Va. State		
(b) For OCS wells:	N/A Area Name Date of Lease: Mo. Day Yr. Block Number OCS Lease Number		
(c) Name and identification number of this well: (35 letters and digits maximum.)	J. P. Ashcraft No. 2		
(d) If code 4 or 5 in 2.0 above, name of the reservoir: (35 letters maximum.)	N/A		
6.0 (a) Name and code number of the purchaser: (35 letters and digits maximum. If code number not available, leave blank.)	Equitable Gas Company Name		005939 Buyer Code
(b) Date of the contract:	0 6 1 6 5 2 Mo. Day Yr.		
(c) Estimated annual production:	2500 MCF MMcf.		
	(a) Base Price (\$/MMBTU)	(b) Tax	(c) All Other Prices [Indicate (+) or (-).]
7.0 Contract price: (As of filing date. Complete to 3 decimal places.)	. 6 6 8	---	---
8.0 Maximum lawful rate: (As of filing date. Complete to 3 decimal places.)	2 4 2 6	---	---
9.0 Person responsible for this application:	J. R. Barati Name President Title <i>J. R. Barati</i> Signature SEP 17 1979 Date Application is Completed (216)492-4419 Phone Number		
Agency Use Only	Date Received by Juris. Agency OCT 05 1979 Date Received by FERC		

10/06/2023

PARTICIPANTS:

DATE:

FEB 18 1980

BUYER-SELLER CODE

WELL OPERATOR: Pemco Gas, Inc.

014652

FIRST PURCHASER: Equitable Gas Company

005939

OTHER:

~~Defund - 100~~
Paraphrase Section 108. Stagger well
Robert & Louis

W. Va. Department of Mines, Oil & Gas Division
WELL DETERMINATION FILE NUMBER
7901005-108-103-0384
Use Above File Number on all Communications
Relating to Determination of this Well

New production recalculated
and attached: 3-18-80

CHECK EACH ITEM AS COMPLETE OR NOTE WHAT IS MISSING

ITEM NO.

- 1 FERC-121 Items not completed - Line No. _____
- 2 IV-1 - Agent Thomas M. Hough
- 3 IV-2 - Well Permit
- 4 IV-6 - Well Plat
- 5 IV-35- Well Record Drilling Deepening _____
- 6 IV-36- Gas-Oil Test: Gas Only _____ Was Oil Produced? _____ Ratio _____
- 7 IV-39- Annual Production 1 years + 8 mos.
- 8 IV-40- 90 day Production 91 Days off Line: _____
- 9 IV-48- Application for Certification. Complete?
- 10 - 17 IV Form #51 - 52 - 53 - 54 - 55 - (56) - 57 - 58. Complete Affidavit Signed
- 18 - 28 Other: Survey _____ Logs _____ Geological Charts _____ Structure Map _____
1:4000 Map _____ Well Tabulations _____ Gas Analyses _____
- (5) Date commenced: 5-14-53
Date Completed: 5-27-53 Deepened _____
- (5) Production Depth: 306-312; 476-478
- (5) Production Formation: Sand; Coal
- (5) Final open flow 95 MCF
- (5) Static R.P. ~~Pressure~~ After frac: 147 - 20 hrs.
- (6) Other Gas Test: ~~_____~~
- (7) Avg. Daily Gas from Annual Production: 2184/365 = 6 MCF
- (8) Avg. Daily Gas from 90-day ending w/1-120 days 605/91 = 7 MCF
- (8) Line Pressure: N/A PSIG from Daily Report _____
- (5) Oil Production: No From Completion Report _____
- (10-17) Does lease inventory indicate enhanced recovery being done: No 10/06/2023
- (10-17) Is affidavit signed? Notarized?

Does official well record with the Department confirm the submitted information? Yes

Additional Information _____ Does computer program confirm? _____

Was Determination Objected to? _____ By Whom? _____

JML

STATE OF WEST VIRGINIA
DEPARTMENT OF MINES, OIL AND GAS DIVISION

Date August 21, 1979
Operator's Well No. Ashcraft #2
API Well No. 47 - 103 - 238400000
State County Permit

WELL CLASSIFICATION FORM
STRIPPER GAS WELL
NCPA Section 108

DESIGNATED AGENT Thomas M. Hough
ADDRESS 1575 Smith Road No. 2
Charleston, West Va. 25314
LOCATION: Elevation 855'
Watershed North Fork Fishing Creek
Dist. Grant County Wetzel Quad. Littleton
Gas Purchase Contract No. 4888
Meter Chart Code 01000
Date of Contract June 16, 1952

WELL OPERATOR Pemco Gas, Inc.
ADDRESS 3930 Fulton Dr. N.W.
Canton, Ohio 44718
GAS PURCHASER Equitable Gas Co.
ADDRESS 420 Blvd. of Allies
Pittsburgh, Pa. 15219

* * * * *

Provide a complete inventory of the lease and production equipment used for the well for the previous 24 months or, if less than 24 months, the period the well has been in production. Include a complete list of equipment or processes used in connection with recognized enhanced recovery techniques during completion or production. (Attach separate sheets, if necessary.)

- 17' - 10" casing
- 195' - 8-1/4" casing
- 554' - 6-5/8" "

Well not fractured

List all records reasonably available to you which contain information relevant to a determination of eligibility (including production records, B&O Tax Records and royalty payment records) and indicate the location of such records:

- Production records
- Bus. & Occup., Personal property tax records
- Royalty payment records
- Permit application and plat
- Well completion record
- Equipment list
- Well log
- Gas Purchase Contract

Located at 3930 Fulton Dr. N.W. - Suite 107
Canton, Ohio 44718

10/06/2023

Describe the search made of any records listed above:

Reviewed files maintained on well.

Are you aware of any other information which would tend to be inconsistent with the information specified above? Yes _____ No X. If yes, indicate the type and source of the information.

AFFIDAVIT

I, J. R. Barati, having been first sworn according to law, state that I have caused to be made a diligent search of those records hereinbefore indicated in the manner herein described, that the information contained in this document is true and accurate and that on the basis of the records and examinations hereinbefore described, and to the best of my information, knowledge and belief, the well for which this certification is sought qualifies as a stripper well.

J R Barati

OHIO

STATE OF ~~XXXXXXXXXXXXXX~~

COUNTY OF Stark TO WIT:

I, Gerald A. Warehime, a Notary Public in and for the state and county aforesaid, do certify that J. R. Barati, whose name is signed to the writing above, bearing date the 10th day of September, 19 79, has acknowledged the same before me, in my county aforesaid.

Given under my hand and official seal this 10th day of September, 19 79.

My term of office expires on the 20th day of February, 19 81.

Gerald A. Warehime
Notary Public

[NOTARIAL SEAL]

GERALD A. WAREHIME **10/06/2023**
Notary Public, Stark County, Ohio
My Commission Expires Feb. 20 1981

STATE OF WEST VIRGINIA
DEPARTMENT OF MINES, OIL AND GAS DIVISION

FORM IV-1

DESIGNATION OF AGENT BY WELL OWNER OR OPERATOR

Well Operator X / Owner X / PEMCO GAS, INC.
Address 3930 Fulton Dr. N.W.
Canton, Ohio 44718

Pursuant to the provisions of Code § 22-4-1k, and subject to the requirements of Regulation 7.01, the undersigned hereby designates the following person to be the agent of the undersigned for the purpose of receiving process, notices, orders and other communications which may be issued under Chapter 22 of the Code of West Virginia:

Designated Agent Thomas M. Hough
Address 1575 Smith Road No. 2
Charleston, West Va. 25314
Telephone 304-346-9930

The undersigned represents that said designated agent is a bona fide resident of the State of West Virginia, and has agreed to accept the designation. This designation applies to the following wells:

X all wells owned or operated by the undersigned in West Virginia
 the wells listed below (Use space below or reverse side or attach list)

[COMPLETE AS APPLICABLE]

 The undersigned is hereby recording an existing designation of agent made prior to the initial adoption of Form IV-1.

 The undersigned is proposing to own or operate wells in West Virginia for the first time, so that this designation should also be considered the registration by the undersigned with the Deputy Director.

X The undersigned has owned and operated a well or wells in West Virginia since the year 1958, but has not heretofore appointed a designated agent.

 This designation substitutes a new designated agent for the undersigned, who has owned or operated a well or wells in West Virginia since the year 19 . The present designated agent of the undersigned, who will continue as such, if he is able, until this new designation has been approved, is--

Agent being replaced _____
Address _____

PEMCO GAS, INC.
Well Owner or Operator
By: J. L. Burati
Its: President

ACCEPTED this August 25, 1979

Thomas M. Hough
(Signature of designated agent)

10/06/2023

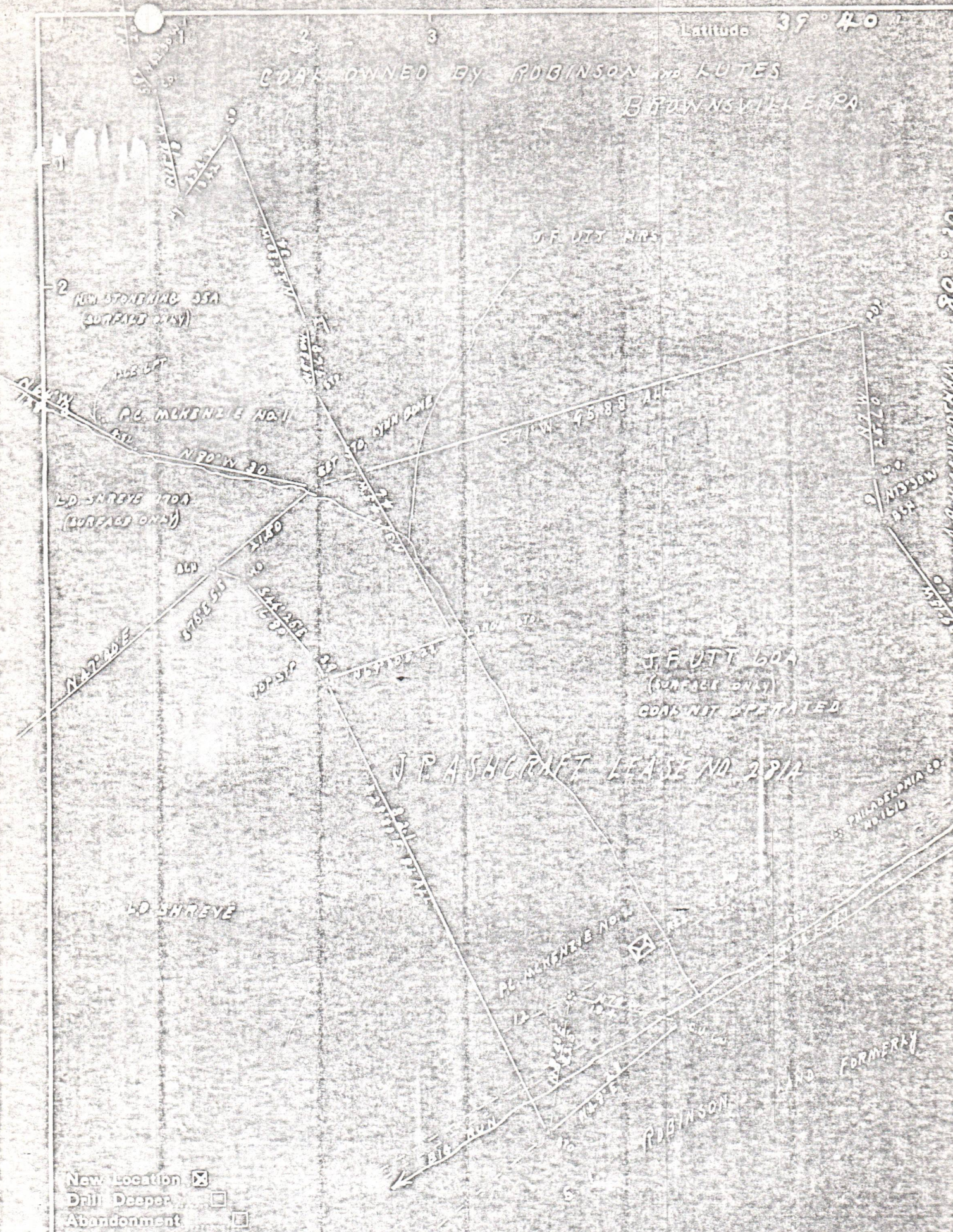
Taken, subscribed and sworn to before me this 25th day of August, 1979.

Notary Public Gerald A. Warehime My commission expires Feb 26, 1981
Notary Public, Stark County, Ohio

My Commission Expires Feb. 26, 1981
Well owner or operator must be a responsible officer of the corporation, trustee, individual or legally qualified representative of owner of the well(s).

Latitude 37° 40'

COAL OWNED BY ROBINSON & LUTES
BROWNNSVILLE PA



- New location
- Drill Deeper
- Abandonment

Company <u>P.C. MCKENZIE CO.</u>	
Address <u>9819 WILSON AVE. - EASTON SHAWAN PA</u>	
Farm <u>J.P. ASHCROFT</u>	
Tract _____	Acres <u>1029</u> Lease No. <u>281A</u>
Well (Farm) No. <u>2</u>	Serial No. _____
Elevation (Split Level) <u>855</u>	
Quadrangle <u>LITTLETON</u>	
County <u>WETZEL</u>	District <u>GRANT</u>
Engineer <u>J.M. Cochran</u>	
Engineer's Registration No. <u>60, SUPERVISOR</u>	
File No. _____	Drawing No. _____
Date <u>APRIL 6, 1953</u> Scale <u>20' TO 1" = 1'</u>	

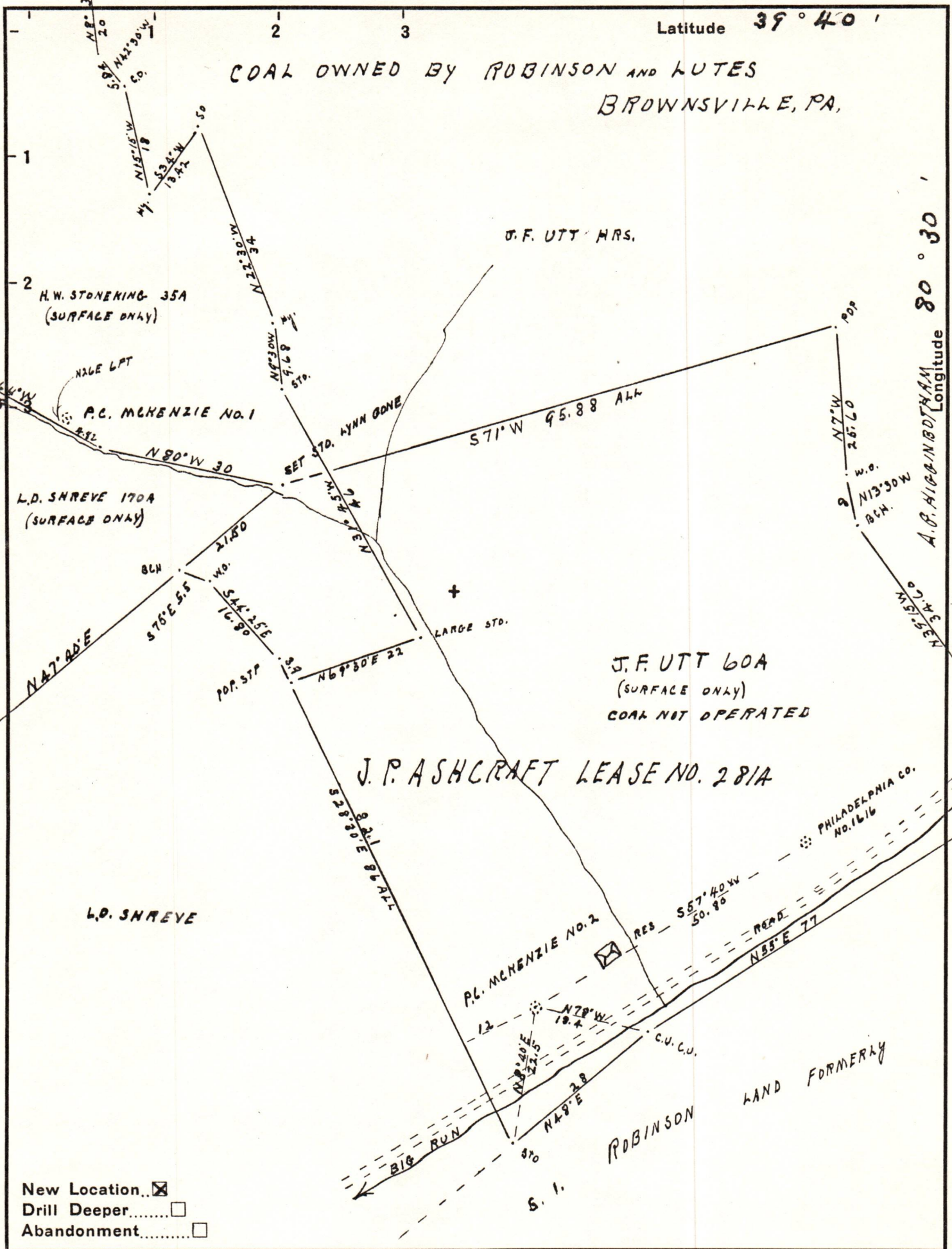
STATE OF WEST VIRGINIA
DEPARTMENT OF MINES
OIL AND GAS DIVISION
CHARLESTON

WELL LOCATION MAP
FILE NO. 103-384
10/06/2023

+ Denotes location of well on United States Topographic Map, scale 1 to 62,500, latitude and longitude lines being represented by border lines as shown.

- Denotes abandoned well on border line of original mapping.

Longitude 80° 30'



New Location...
 Drill Deeper.....
 Abandonment.....

Company P.C. MCKENZIE CO.
 Address 3829 WILLOW AVE. CASTLE SHANNON PA.
 Farm J.P. ASHCRAFT
 Tract _____ Acres 1028 Lease No. 2814
 Well (Farm) No. 2 Serial No. _____
 Elevation (Spirit Level) 855
 Quadrangle LITTLETON
 County WETZEL District GRANT
 Engineer J.M. Cochran
 Engineer's Registration No. CO. SURVEYOR
 File No. _____ Drawing No. _____
 Date APRIL 6, 1953 Scale 20 ROD = 1"

STATE OF WEST VIRGINIA
 DEPARTMENT OF MINES
 OIL AND GAS DIVISION
 CHARLESTON

WELL LOCATION MAP
 FILE NO. Wet-384 10/06/2023

+ Denotes location of well on United States Topographic Maps, scale 1 to 62,500, latitude and longitude lines being represented by border lines as shown.
 - Denotes one inch spaces on border line of original tracing.