

9,325'

LATITUDE 39° 37' 30"

LONGITUDE 80° 27' 30"

*Janice*  
4/10/97

DUDLEY & MARY CATHERINE PARK  
59 ACRES

JAMES R. & GARLAND 1/3 INT.  
MORTELLA C. WHITE 2/3 INT.  
80 ACRES

WELL #7438 \*

MARY ALICE HINERMAN  
23.5 ACRES

STONE PILE

N. 79° 00' E.

ACCESS ROAD TO WV. RT. NO. 64/2

2205.00'

1930.00'

HY. S. 40° 30' E.  
270.60'

S. 2° 30' E.  
584.10'

GRANT V. JONES III  
102.5 ACRES

WELL #5102  
47-103-0851

0.915  
1.760

CECIL R. SUMMERS &  
JAMES D. SUMMERS, JR.  
74.3 ACRES

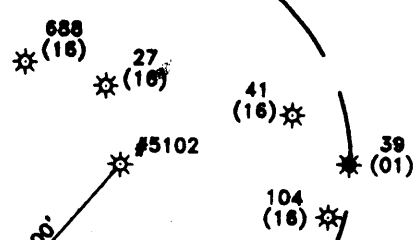
CECIL R. SUMMERS &  
JAMES D. SUMMERS, JR.  
32 1/2 ACRES

WEST

1617.00'

GEORGE MULLETT  
23.3 ACRES

HAROLD CHRISTOPHER RICHMOND  
45.12 ACRES




D. L. WHEELER & ASSOCIATES, INC.  
401 N. OHIO AVENUE  
CLARKSBURG, WEST VIRGINIA 26301  
Tele. Ph.: 304-623-5851  
Fax. No.: 304-623-6131

(+) DENOTES LOCATION OF WELL ON UNITED STATES TOPOGRAPHIC MAPS

FILE NO. \_\_\_\_\_  
DRAWING NO. \_\_\_\_\_  
SCALE 1" = 500'  
MINIMUM DEGREE OF ACCURACY 1 IN 200  
PROVEN SOURCE OF ELEVATION U.E. ROAD FORKS OF WV. RT. 64/2 AND BIG JIM RUN ROAD ELEV. 1071'

I THE UNDERSIGNED, HEREBY CERTIFY THAT THIS PLAT IS CORRECT TO THE BEST OF MY KNOWLEDGE AND BELIEF AND SHOWS ALL THE INFORMATION REQUIRED BY LAW AND THE REGULATIONS ISSUED AND PRESCRIBED BY THE DEPARTMENT OF ENERGY  
(SIGNED) *Daniel L. Wheeler*  
R.P.E. \_\_\_\_\_ L.L.S. 530  
DANIEL L. WHEELER



WEST VIRGINIA  
DIVISION OF ENVIRONMENTAL PROTECTION  
OFFICE OF OIL AND GAS  
#10 McJUNKIN ROAD



DATE JUNE 2, 19 97

OPERATOR'S WELL NO. 5102

API WELL NO. 47-103-00851-P

STATE COUNTY PERMIT

NITRO, WEST VIRGINIA 25143-2506  
WELL TYPE: OIL GAS X LIQUID INJECTION WASTE DISPOSAL  
(IF "GAS,") PRODUCTION STORAGE DEEP SHALLOW X  
LOCATION: ELEVATION 1309' WATER SHED BIG JIM RUN

DISTRICT CHURCH COUNTY WETZEL

QUADRANGLE GLOVER GAP 7.5'

SURFACE OWNER CECIL R. SUMMERS, ET. AL. ACREAGE 74.3 ACRES

OIL & GAS ROYALTY OWNER CHARLES D. FURBEE, ET. AL. LEASE ACREAGE 74.3 ACRES

LEASE NO. 3866

PROPOSED WORK: DRILL CONVERT DRILL DEEPER REDRILL FRACTURE OR STIMULATE PLUG OFF OLD FORMATION PERFORATE NEW FORMATION OTHER PHYSICAL CHANGE IN WELL (SPECIFY)

JUL 18 1997  
*Plugging the 1929 well drilled in 1924*

PLUG AND ABANDON X CLEAN OUT AND REPLUG

TARGET FORMATION SQUAW ESTIMATED DEPTH 2295'

WELL OPERATOR EQUITRANS, L.P. DESIGNATED AGENT WILLIAM HOSTUTLER

ADDRESS 3500 PARK LANE ADDRESS P.O. BOX 1550

PITTSBURGH, PA. 15275 CLARKSBURG, WV. 26301

FORM WW-6

COUNTY NAME

PERMIT

STATE OF WEST VIRGINIA  
DIVISION OF ENVIRONMENTAL PROTECTION  
SECTION OF OIL AND GAS

AFFIDAVIT OF PLUGGING AND FILLING WELL

AFFIDAVIT SHOULD BE IN TRIPLICATE, one copy mailed to the Division, one copy to be retained by the Well Operator and the third copy (and extra copies if required) should be mailed to each coal operator at their respective addresses.

Farm name: RAY, CECIL/J. SUMMERS Operator Well No.: FURBEE 5102

LOCATION: Elevation: 1,309.00 Quadrangle: GLOVER GAP  
District: CHURCH County: WETZEL  
Latitude: 4850 Feet South of 39 Deg. 37 Min. 30 Sec.  
Longitude 9325 Feet West of 80 Deg. 27 Min. 30 Sec.

Well Type: OIL \_\_\_\_\_ GAS X

Company: EQUITRANS, L. P.  
420 BOULEVARD OF THE ALLIES  
PITTSBURGH PA 15275

Coal Operator CONSOLIDATION COAL CO  
or Owner P O BOX 1039  
WILMINGTON DE 19899

Agent: WILLIAM HOSTUTLER

Coal Operator \_\_\_\_\_  
or Owner \_\_\_\_\_

Permit Issued: 07/18/97

RECEIVED  
WV Division of  
Environmental Protection

SEP 30 1997

Office of Oil & Gas

AFFIDAVIT

STATE OF WEST VIRGINIA,  
County of WETZEL

ss:

KYLE D PERKINS and ROGER E BARR being first duly sworn according to law depose and say that they are experienced in the work of plugging and filling oil and gas wells and were employed by the above named well operator, and participated in the work of plugging and filling the above well, and RANDAL MICK Oil and Gas Inspector representing the Director, say that said work was commenced on the 16th day of SEPTEMBER, 1997, and that the well was plugged and filled in the following manner:

TYPE	FROM	TO	PIPE REMOVED	LEFT
Cement	2200	2080	6 5/8 1480	673
Cement	1480	1380	8 270	1148
Cement	980	800	10 100	118
Cement	270	170	Note: perforated 8" csg @	
Cement	100	surface 970, 925, 900, 870, 810		
Note: 6% gel placed between each cement plug				

Description of monument: 1 joint 7" csg extending 30" above surface and that the work of plugging and filling said well was completed on the 25th day of September, 1997.


And further deponents saith not.

Kyle D Perkins

Roger E Barr

Sworn and subscribe before me this 25th day of September, 1997  
My commission expires: June 7, 2000

Curtis A. Lucas  
Notary Public



Oil and Gas Inspector: \_\_\_\_\_

OCT 03 1997