

LACOCK LEASE
532 ACRES ±

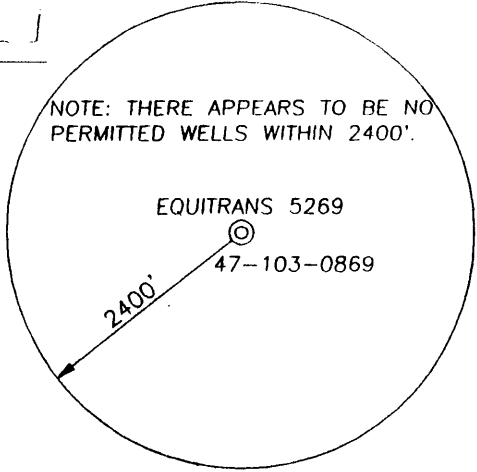
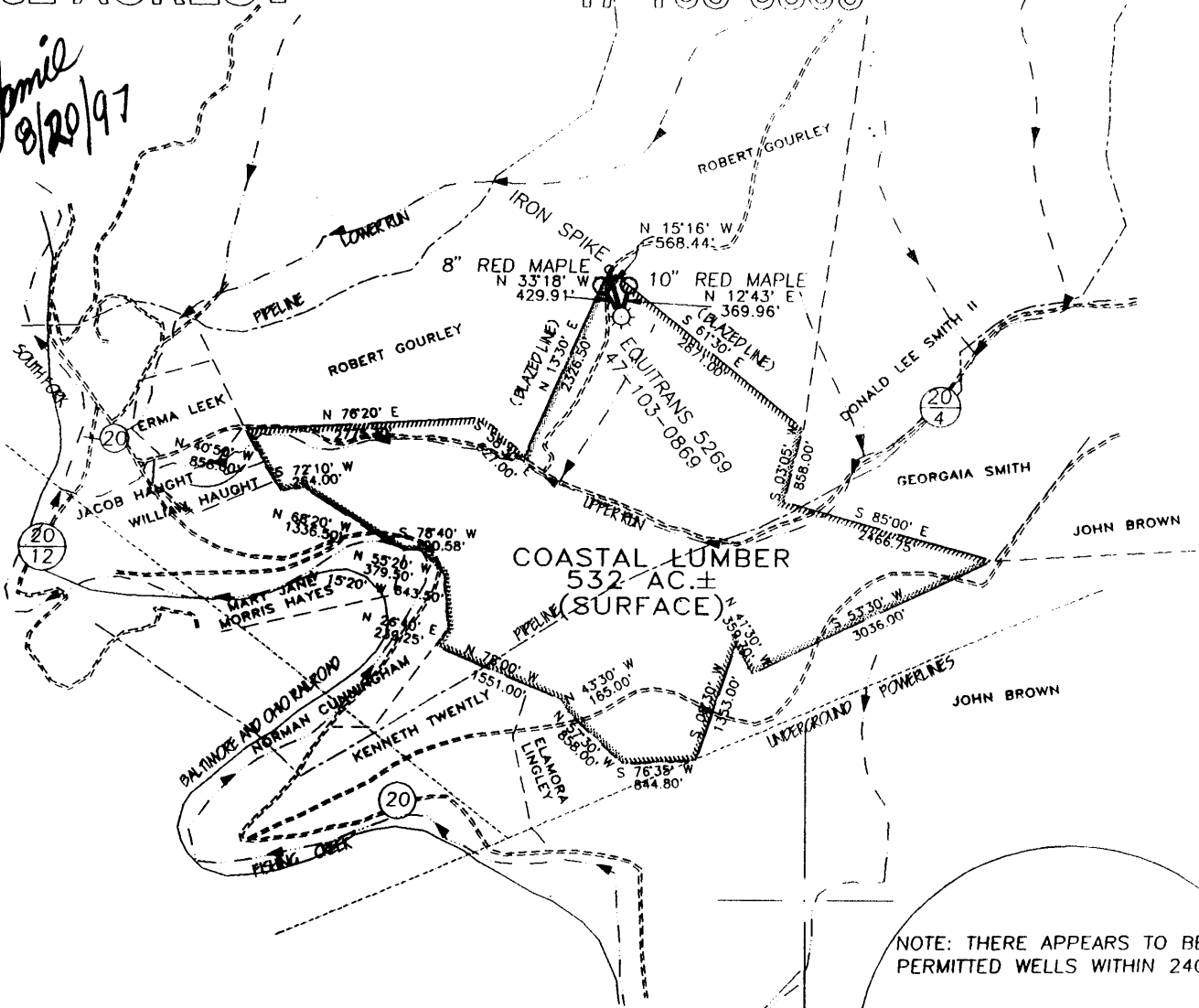
EQUITRANS 5269
47-103-0869

*Janie
9/20/97*

NORTH


LONGITUDE 80°37'30"

11,790'



I THE UNDERSIGNED, HEREBY CERTIFY THAT THIS PLAT IS CORRECT TO THE BEST OF MY KNOWLEDGE AND BELIEF AND SHOWS ALL THE INFORMATION REQUIRED BY LAW AND THE REGULATIONS ISSUED AND PRESCRIBED BY THE DEPARTMENT OF ENERGY.

P.S. 677 *Gregory A. Smith*



(+) DENOTES LOCATION OF WELL ON UNITED STATES TOPOGRAPHIC MAPS.

DATE JUNE 11, 19 97
 OPERATORS WELL NO. EQUITRANS 5269
47-103-0869
 API WELL NO. 47-103-00869 P
 STATE COUNTY PERMIT

MINIMUM DEGREE OF ACCURACY 1 / 200 FILE NO. 3738P1 (65-45)
 PROVEN SOURCE OF ELEVATION TOP OF KNOB ELEVATION 1491' SCALE 1" = 2000'

STATE OF WEST VIRGINIA
 DIVISION OF ENVIRONMENTAL PROTECTION
 OFFICE OF OIL AND GAS



WELL TYPE : OIL GAS LIQUID INJECTION WASTE DISPOSAL IF "GAS" PRODUCTION STORAGE DEEP SHALLOW

LOCATION :
 ELEVATION 1139' WATERSHED TRIBUTARY TO UPPER RUN
 DISTRICT GRANT COUNTY WETZEL QUADRANGLE PINE GROVE 7.5'

SURFACE OWNER COASTAL LUMBER COMPANY ACREAGE 532
 ROYALTY OWNER LACOCK LEASE ACREAGE 532
 PROPOSED WORK : LEASE NO. 2849

DRILL CONVERT DRILL DEEPER REDRILL FRACTURE OR STIMULATE PLUG OFF OLD FORMATION PERFORATE NEW FORMATION PLUG AND ABANDON CLEAN OUT AND REPLUG OTHER
 PHYSICAL CHANGE IN WELL (SPECIFY) _____ TARGET FORMATION _____ ESTIMATED DEPTH Drilled in 1918

WELL OPERATOR EQUITRANS, L.P. DESIGNATED AGENT WILLIAM HOSTUTLER
 ADDRESS 3500 PARK LANE PITTSBURGH, PA 15275 ADDRESS P.O. BOX 1550 CLARKSBURG, WV 26301

COUNTY NAME

PERM

WR-38
18-Aug-97

RECEIVED
Division of
Environmental Protection

REC 24 1997

API # 47-103-00869-P

STATE OF WEST VIRGINIA
DIVISION OF ENVIRONMENTAL PROTECTION
SECTION OF OIL AND GAS

Permitting
Office of Oil & Gas

AFFIDAVIT OF PLUGGING AND FILLING WELL

AFFIDAVIT SHOULD BE IN TRIPPLICATE, one copy mailed to the Division, one copy to be retained by the Well Operator and the third copy (and extra copies if required) should be mailed to each coal operator at their respective addresses.

Farm name: COASTAL LUMBER COMPANY Operator Well No.: LACOCK 5269

LOCATION: Elevation: 1,139.00 Quadrangle: PINE GROVE
District: GRANT County: WETZEL
Latitude: 11790 Feet South of 39 Deg. 35 Min. 0 Sec.
Longitude 5780 Feet West of 80 Deg. 37 Min. 30 Sec.

Well Type: OIL _____ GAS X

Company: EQUITRANS, L.P.
420 BOULEVARD OF THE ALLIES
PITTSBURGH PA 14275

Coal Operator CONSOLIDATION COAL CO
or Owner P O BOX 1039
WILMINGTON DE 19899

Agent: WILLIAM HOSTUTLER

Coal Operator _____
or Owner _____

Permit Issued: 08/22/97

AFFIDAVIT

STATE OF WEST VIRGINIA,
County of WETZEL

ss:

KYLE D PERKINS and BILL GOODRICK being first duly sworn according to law depose and say that they are experienced in the work of plugging and filling oil and gas wells and were employed by the above named well operator, and participated in the work of plugging and filling the above well, and RANDAL MICK Oil and Gas Inspector representing the Director, say that said work was commenced on the 1st day of December, 1997, and that the well was plugged and filled in the following manner:

| TYPE | FROM | TO | PIPE REMOVED | LEFT |
|--|------|------|-------------------------------|---------------|
| Cement | 2790 | 2670 | 3 1/2 2800 | 139 |
| Cement | 2150 | 2050 | 6 5/8 1324 | 746 |
| Cement | 1400 | 1300 | 8 1/4 142 | 1208 |
| Cement | 867 | 760 | 10 100 | 190 |
| Cement | 750 | 685 | Note: Shot off | 3 1/2 @ 2800 |
| Cement | 370 | 225 | Perforated 8" @ | 850, 800, 750 |
| Cement | 140 | 100 | 700 | |
| 6% gel placed between each cement plug | | | 142' 8 1/4" previously pulled | |

Description of monument: 1 joint 8 1/2" csq extending 30" above surface and that the work of plugging and filling said well was completed on the 17th day of December, 1997.

And further deponents saith not.

Kyle D Perkins
Bill Goodrick
Randal Mick

Notary Public

Sworn and subscribe before me this 18th day of December, 1997
My commission expires: June 7, 2000



OFFICIAL SEAL
NOTARY PUBLIC
STATE OF WEST VIRGINIA
CURTIS A. LUCAS
1604 Race Street
Parkersburg, West Virginia 26101
My Commission Expires June 7, 2000

Oil and Gas Inspector: _____