

Jamil
1/21/92
4/9/92

J. B. Dewhurst

J. B. DEWHURST
41.14 Ac. of 1262 Ac.

J. B. Dewhurst
WETZEL CO.
TYNER CO.

Joab McIntyre

Mary A. Eddy
20 Ac.

O. P. McIntyre
55 Ac.

NOTE: THIS PLAT WAS REDRAFTED
FROM A SURVEY PERFORMED
BY E.C. TABLER C.E. 9/19/41


NORTH

FILE NO. 1531
MAP NO. N48 sqs. NI WI
SCALE 1" = 400'
MINIMUM DEGREE OF
ACCURACY 1 in 200
PROVEN SOURCE OF
ELEVATION PENNZOIL CO.
RECORDS

I THE UNDERSIGNED, HEREBY CERTIFY THAT
THIS PLAT IS CORRECT TO THE BEST OF MY
KNOWLEDGE AND BELIEF AND SHOWS ALL THE
INFORMATION REQUIRED BY LAW AND THE REGU-
LATIONS ISSUED AND PRESCRIBED BY THE DEPART-
MENT OF MINES.

(SIGNED) *Timothy P. Roush*
TIMOTHY P. ROUSH

P.S. 793



STATE OF WEST VIRGINIA
DEPARTMENT OF MINES
OIL AND GAS DIVISION



DATE DECEMBER 9, 19 91
FARM J. B. DEWHURST No. 32
API WELL NO.
47 - 103 - 0956-P
STATE COUNTY PERMIT

(+) DENOTES LOCATION OF WELL ON UNITED STATES TOPOGRAPHIC MAPS
WELL TYPE: OIL GAS LIQUID INJECTION WASTE DISPOSAL
(IF "GAS,") PRODUCTION STORAGE DEEP SHALLOW
LOCATION: ELEVATION 1101.25 WATER SHED BUFFALO RUN
DISTRICT GRANT COUNTY WETZEL
QUADRANGLE CENTER POINT

SURFACE OWNER I. D. MORGAN ACREAGE 41.1
OIL & GAS ROYALTY OWNER MARY ANNE EDDY LEASE ACREAGE 1,262
LEASE NO. 10253-00

PROPOSED WORK: DRILL CONVERT DRILL DEEPER REDRILL FRACTURE OR
STIMULATE PLUG OFF OLD FORMATION PERFORATE NEW
FORMATION OTHER PHYSICAL CHANGE IN WELL (SPECIFY) _____

PLUG AND ABANDON CLEAN OUT AND REPLUG
TARGET FORMATION GORDON ESTIMATED DEPTH 3,336'
WELL OPERATOR PENNZOIL PRODUCTS CO. DESIGNATED AGENT JAMES A. CREWS
ADDRESS P.O. BOX 5519 ADDRESS P.O. BOX 5519
VIENNA, WV 26105 VIENNA, WV 26105

APR 20 1992

FORM WW-6

WET 0956 F

Jan 1/21/92

J. B. Dewhurst

J. B. DEWHURST
41.14Ac. of 1262Ac.

J. B. Dewhurst

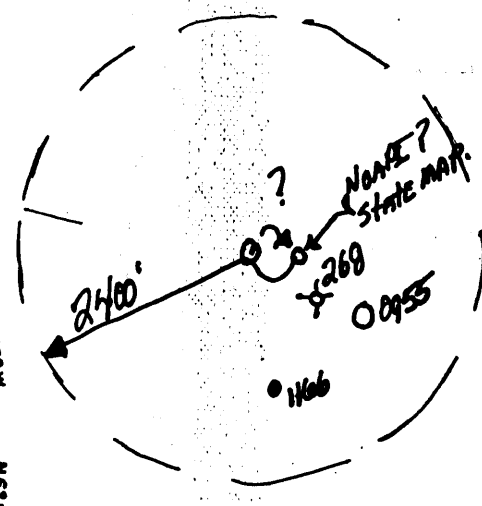
Joab McIntyre

Mary A. Eddy
20Ac.

O. P. McIntyre
55Ac.

NOTE: THIS PLAT WAS REDRAFTED FROM A SURVEY PERFORMED BY E.C. TABLER C.E. 9/19/41


2.52
2.72



NORTH

FILE NO. 1531
MAP NO. N48 sqs. NI WI
SCALE 1" = 400'
MINIMUM DEGREE OF ACCURACY 1 in 200
PROVEN SOURCE OF ELEVATION PENNZOIL CO. RECORDS

I THE UNDERSIGNED, HEREBY CERTIFY THAT THIS PLAT IS CORRECT TO THE BEST OF MY KNOWLEDGE AND BELIEF AND SHOWS ALL THE INFORMATION REQUIRED BY LAW AND THE REGULATIONS ISSUED AND PRESCRIBED BY THE DEPARTMENT OF MINES.
(SIGNED) Timothy P. Roush
TIMOTHY P. ROUSH P.S. 793



STATE OF WEST VIRGINIA
DEPARTMENT OF MINES
OIL AND GAS DIVISION



DATE DECEMBER 9, 19 91
FARM J. B. DEWHURST NO. 32
API WELL NO.

47 - 103 - 0956 - Frac
STATE COUNTY PERMIT

(+) DENOTES LOCATION OF WELL ON UNITED STATES TOPOGRAPHIC MAPS
WELL TYPE: OIL GAS LIQUID INJECTION WASTE DISPOSAL
(IF "GAS,") PRODUCTION STORAGE DEEP SHALLOW
LOCATION: ELEVATION 1101.25 WATER SHED BUFFALO RUN
DISTRICT GRANT 4 COUNTY WETZEL
QUADRANGLE CENTER POINT d 15 NC

According to DEP
Frac occurred 3-6-92

SURFACE OWNER I. D. MORGAN ACREAGE 41.1
OIL & GAS ROYALTY OWNER MARY ANNE EDDY LEASE ACREAGE 1,262
LEASE NO. 10253-00

PROPOSED WORK: DRILL CONVERT DRILL DEEPER REDRILL FRACTURE OR STIMULATE PLUG OFF OLD FORMATION PERFORATE NEW FORMATION OTHER PHYSICAL CHANGE IN WELL (SPECIFY) _____

PLUG AND ABANDON CLEAN OUT AND REPLUG
TARGET FORMATION GORDON ESTIMATED DEPTH 3,336'

WELL OPERATOR PENNZOIL PRODUCTS CO. DESIGNATED AGENT JAMES A. CREWS
ADDRESS P.O. BOX 5519 ADDRESS P.O. BOX 5519
VIENNA, WV 26105 673

Grant District, Wetzel County, W. Va.

By South Penn Oil Co.

Completed Aug. 4, 1923 - 8-17-23.

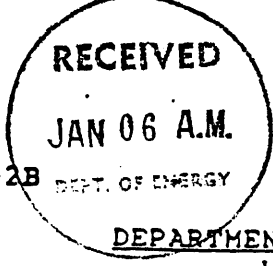
Elevation, 1105'+

Oil, 30-Ft., 20 bbls.

7

	Top.	Bottom.
Pittsburgh Coal	880	885
2nd Salt Sand (little water, 1785')	1765	1820
Big Lime	2130	2212
Big Injun Sand	2212	2360
Weir Sand	2725	2735
30-Ft. Sand (oil, 2950-2')	2931	2965
Total depth		3336

Nothing below 30-Ft. except shells and slate.



FORM WW-2B DEPT. OF ENERGY

103-0956-Frac
Drawn 11/22/92

Page 3 of 4

STATE OF WEST VIRGINIA
DEPARTMENT OF ENERGY, DIVISION OF OIL AND GAS
WELL WORK PERMIT APPLICATION

Expires 1/22/94

- 1) Well Operator: Pennzoil Products Company 37450 (4) 286
- 2) Operator's Well Number: J.B. DEWHURST NO. 32 3) Elevation: 1101.2
- 4) Well type: (a) Oil X / or Gas /
(b) If Gas: Production / Underground Storage /
Deep / Shallow /
- 5) Proposed Target Formation(s): Gordon Stray 47
- 6) Proposed Total Depth: 3336 feet
- 7) Approximate fresh water strata depths: N/A
- 8) Approximate salt water depths: 2275'
- 9) Approximate coal seam depths: 880'
- 10) Does land contain coal seams tributary to active mine? Yes / No X /

11) Proposed Well Work: Fracture Maxton Formation
Cham well out Set Permanent Bottom Hole Plug. Pull 5 3/16 & 6 5/8" Run

12) LONG
IT TRAC JOB WORKS PROFITABLE FROM 4 1/2' Cement & TRAC
CASING AND TUBING PROGRAM

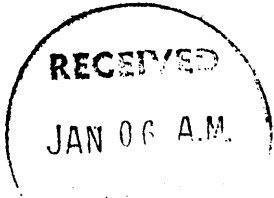
13095

TYPE	SPECIFICATIONS		FOOTAGE INTERVALS		CEMENT	
	Size	Grade	Weight per ft.	For drilling		Left in well
Conductor						
Fresh Water	10"			312'	312'	Existing Csg
Coal	8 1/4"			1404'	1404'	" "
Intermediate	6 5/8"			2131'	2131'	" "
Production	5 3/16"			2569'	2569'	" "
Tubing	4 1/2"				4 1/2	
Liners					2000'	3809/841/1 ✓

PACKERS : Kind _____
Sizes _____
Depths set _____

For Division of Oil and Gas Use Only

13434
 Fee(s) paid: Well Work Permit Reclamation Fund WPCP
 Plat WW-9 WW-2B Bond Security Agent



- 1) Date: January 3, 1992
- 2) Operator's well number
J.B. DEWHURST NO. 32
- 3) API Well No: 47 - 103 - 0956 - FRA
State - County - Permit

STATE OF WEST VIRGINIA
DEPARTMENT OF ENERGY, DIVISION OF OIL AND GAS
NOTICE AND APPLICATION FOR A WELL WORK PERMIT

- | | |
|--|---|
| <p>4) Surface Owner(s) to be served:</p> <p>(a) Name <u>I.D. Morgan</u>
Address <u>c/o Madge Morgan</u>
<u>Box 29</u></p> <p>(b) Name <u>Jacksonburg, WV 26377</u>
Address _____</p> <p>(c) Name _____
Address _____</p> | <p>5) (a) Coal Operator:
Name <u>Consolidated Coal Co.</u>
Address <u>P.O. Box 1314</u>
<u>Morgantown, WV 26505</u></p> <p>(b) Coal Owner(s) with Declaration
Name _____
Address _____</p> <p>Name _____
Address _____</p> <p>(c) Coal Lessee with Declaration
Name _____
Address _____</p> |
| <p>6) Inspector <u>Steve Casey</u>
Address <u>Rt. #2 Box 232-D</u>
<u>Jane Lew, WV 26378</u>
Telephone (304)- <u>745-4888</u></p> | |

TO THE PERSON(S) NAMED ABOVE TAKE NOTICE THAT:

_____ Included is the lease or leases or other continuing contract or contracts by which I hold the right to extract oil and gas OR
X Included is the information required by Chapter 22B, Article 1, Section 8(d) of the Code of West Virginia (see page 2)

I certify that as required under Chapter 22B of the West Virginia Code I have served copies of this notice and application, a location plat, and accompanying documents pages 1 through _____ on the above named parties, by:

- _____ Personal Service (Affidavit attached)
- X Certified Mail (Postmarked postal receipt attached)
- _____ Publication (Notice of Publication attached)

I have read and understand Chapter 22B and 38 CSR 11-18, and I agree to the terms and conditions of any permit issued under this application. I certify under penalty of law that I have personally examined and am familiar with the information submitted on this application form and all attachments, and that based on my inquiry of those individuals immediately responsible for obtaining the information, I believe that the information is true, accurate, and complete.

I am aware that there are significant penalties for submitting false information, including the possibility of fine and imprisonment.

Well Operator Pennzoil Products Company
By: Timothy P. Roush
Its: Supervisor - Surveying/Mapping
Address P.O. Box 5519
Vienna, WV 26105
Telephone (304) 422-6565

Subscribed and sworn before me this 3rd day of January, 19 92

Notary Public

My commission expires Oct. 3, 2000