

STATE OF WEST VIRGINIA
DEPARTMENT OF ENVIRONMENTAL PROTECTION
OFFICE OF OIL AND GAS

AFFIDAVIT OF PLUGGING AND FILLING WELL

AFFIDAVIT SHOULD BE IN TRIPLICATE, one copy mailed to the Department, one copy to be retained by the Well Operator and the third copy (and extra copies if required) should be mailed to each coal operator at their respective addresses.

Farm name: P. Edgell Heirs Operator Well No.: 7210

LOCATION: Elevation: 1306.3' Quadrangle: Folsom WW 7.5'
District: Grant County: Wetzel
Latitude: 39.495716 Feet South of 39 Deg. 29 Min. 44.5776 Sec.
Longitude: -80.542735 Feet West of -80 Deg. 32 Min. 33.8454 Sec.

Well Type: OIL _____ GAS _____

Company Consolidation Coal Co. Coal Operator Consolidation Coal Co.
1 Bridge Street or Owner 1 Bridge Street
Monongah, WV 26554 Monongah, WV 26554
Coal Operator _____
Agent David Roddy or Owner _____
Permit Issued Date 9/13/2019

AFFIDAVIT


STATE OF WEST VIRGINIA,
County of Monongalia ss:

Matthew A. Yearsley and Kevin S. Wright being first duly sworn according to law depose and say that they are experienced in the work of plugging and filling oil and gas wells and were employed by the above named well operator, and participated in the work of plugging and filling the above well say that said work was commenced on the 24th day of July, 2020, and the well was plugged and filled in the following manner:

TYPE	FROM	TO	PIPE REMOVED	LEFT
Thixotropic/ Green Dye	1301'	894'		
Expandable Cement	894'	Surface		
3/4" Sucker Rods			2462'	0'
2 3/8" Tubing			2338'	Unknown
7" casing			11'	Unknown

Description of monument: 77" of 7" casing with company name, well #, API #, and date cemented. and that the work of plugging and filling said well was completed on the 3rd day of August, 2020.

And further deponents saith not. Matthew A. Yearsley
Kevin S. Wright



Sworn and subscribe before me this 26th day of Aug, 2020

My commission expires: 09/15/22
[Signature]
Notary Public

Affidavit reviewed by the Office of Oil and Gas: Derek M. Haught Title: Oil & Gas Inspector

Plugging Report for MSHA

Well Number: 7210 Mine: Harrison County Mine
 Permit Number: 47-103-00968
 Date Clean Out Started: 7/24/2020
 Date Well Bore Plugged: 8/3/2020
 Pittsburgh Coal Seam: 1094.4 ft. To 1100.8 ft.

From	To	Type of Cement
2462'	1601'	8.33 lb/gal Water
1601'	1301'	6% Gel Plug
1301'	894'	Thixotropic Cement w/ Green Dye
894'	Surface	Expandable Cement

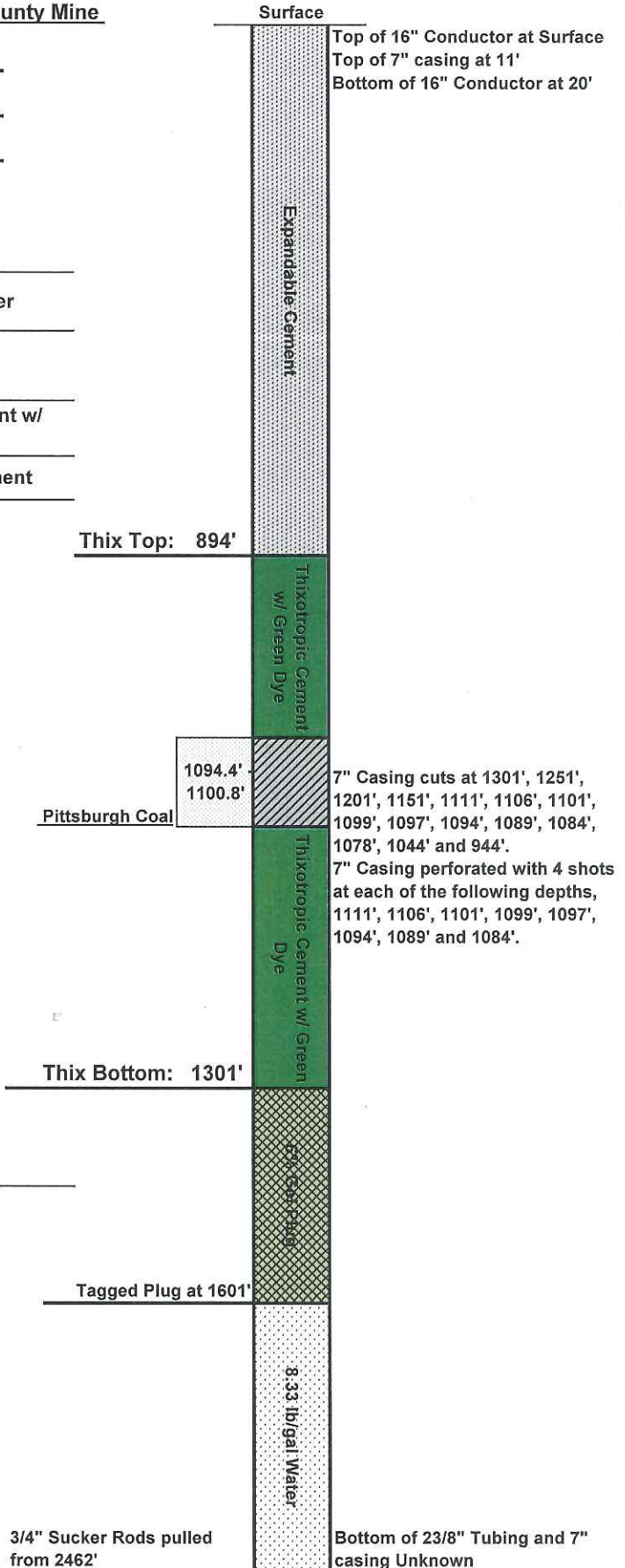
Casing Remaining in Well Bore

	Top	Bottom	Left	Pulled
Sucker Rods				2462
2 3/8" tubing			Unkown	2338
4 1/2" casing				
7" casing	11'	Unknown	Unknown	11'
7" fiberglass				
8 5/8" casing				
10 3/4" casing				
16" Conductor	Surface	20'	20'	0'

Cement:
 Expandable _____ 120 _____ sacks
 Thixotropic _____ 105 _____ sacks
 Econofill _____ _____ sacks
 Mud Flush _____ 1000 _____ gal
 Other _____ _____
 Est. Top Thix _____ ft
 Did Cement Circ. _____ YES _____

Comments:
 Caving: Extreme **Moderate** Normal
 Lost Circulation: Extreme **Moderate** Normal
 Difficulty in Removing Casing: **Extreme** Moderate Normal
 Debris in Well Bore: Wood **Steel** Other: _____

Surface Elevation (Surveyed) 1306.3
 Bottom of Coal Structure (Map) 209.3
 Difference 1097



3/4" Sucker Rods pulled from 2462'

AFFIDAVIT OF PLUGGING AND FILLING WELL

AFFIDAVIT SHOULD BE MADE IN TRIPLICATE, one copy mailed to the Division, one copy to be retained by the Well Operator and the third copy (and extra copies if required) should be mailed to each coal operator at their respective addresses.

CONSOLIDATION COAL CO.
Coal Operator or Owner
1 BRIDGE STREET MONONGAH, WV 26554
Address
CONSOLIDATION COAL CO.
Coal Operator or Owner
1 BRIDGE STREET MONONGAH, WV 26554
Address
COASTAL FOREST RESOURCES COMPANY
Lease or Property Owner
P.O. BOX 709 BUCKHANNON, WV 26201
Address

CONSOLIDATION COAL CO.
Name of Well Operator
1 BRIDGE STREET MONONGAH, WV 26554
Complete Address
FOLSOM WV 7.5'
Well Location
GRANT
District
WETZEL
County
7210
Well No.
P. EDGELL HEIRS
Farm

STATE INSPECTOR SUPERVISING PLUGGING Derek M. Haught

AFFIDAVIT

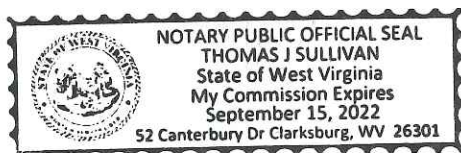
STATE OF WEST VIRGINIA,
County of MONONGALIA ss:

MATTHEW A. YEARSLEY and KEVIN S. WRIGHT being first duly sworn according to law depose and say that they are experienced in the work of plugging and filling oil and gas wells and were employed by Consolidation Coal Company well operator, and participated in the work of plugging and filling the above well, that said work was commenced on the 24th day of July, 2020 and that the well was plugged in the following manner:

Sand or Zone Record Formation	Filling Material	Casing/Tubing Size	Casing Pulled	Casing Left In
Removed 2462' of 3/4" sucker rods. Removed 2338' of 2 3/8" Tubing. Cleaned out 7" casing with 6 1/4" bit from the surface to 1601'. Tagged plug at 1601'. Removed 11' of 7" casing from the surface to 11". Attempted to pull remaining 7" casing by pulling 150% of calculated string weight. All attempts to remove 7" casing were unsuccessful. Cut remaining 7" casing at 1301', 1251', 1201', 1151', 1111', 1106', 1101', 1099', 1097', 1094', 1089', 1084', 1078', 1044', 944', and 581'. Perforated 7" casing with 4 shots at each of the following depths; 1111', 1106', 1101', 1099', 1097', 1094', 1089' and 1084'. Used a total of 32 shots to perforate 7" casing. Left 7" casing through Pittsburgh Coal Seam (1094.4' - 1100.8'). Left 20' of 16" conductor pipe in the hole from 20' to surface. Left a 6% gel plug in the hole from 1601' to 1301'.		8 5/8" Casing 16" Conductor	45' 20'	Unknown 20'
Cemented the hole from 1301' to surface as follows:				
From 1301' to 894' with 105 sacks of Thixotropic Cement with Green Dye. Tagged cement plug at 894'. Cemented hole from 894' to surface with 120 sacks of Expandable Cement. Cement did circulate at surface. A total of 225 sacks of cement were used to cement the hole from 1301' to surface.				
Coal Seams		Description of Monument		
<u>Pittsburgh</u>	<u>1094.4' - 1100.8'</u>	77" of 7" casing w/ company name, well number, permit number and date cemented stated on 7" casing. Well marker will be attached to cement plug at ground level.		

... and that the work of plugging and filling said well was completed on the 3rd day of August, 2020

And further deponents saith not.



Matthew A. Yearsley

Matthew A. Yearsley

Kevin S. Wright

Kevin S. Wright

Sworn to and subscribed before me this 24th day of Aug, 2020

[Signature]
Notary Public

My commission expires: 09/15/22

Permit No. 47-103-00968
Well No. 7210
Latitude: 39° 29' 44.5776" N
Longitude: -80° 32' 33.8454" W