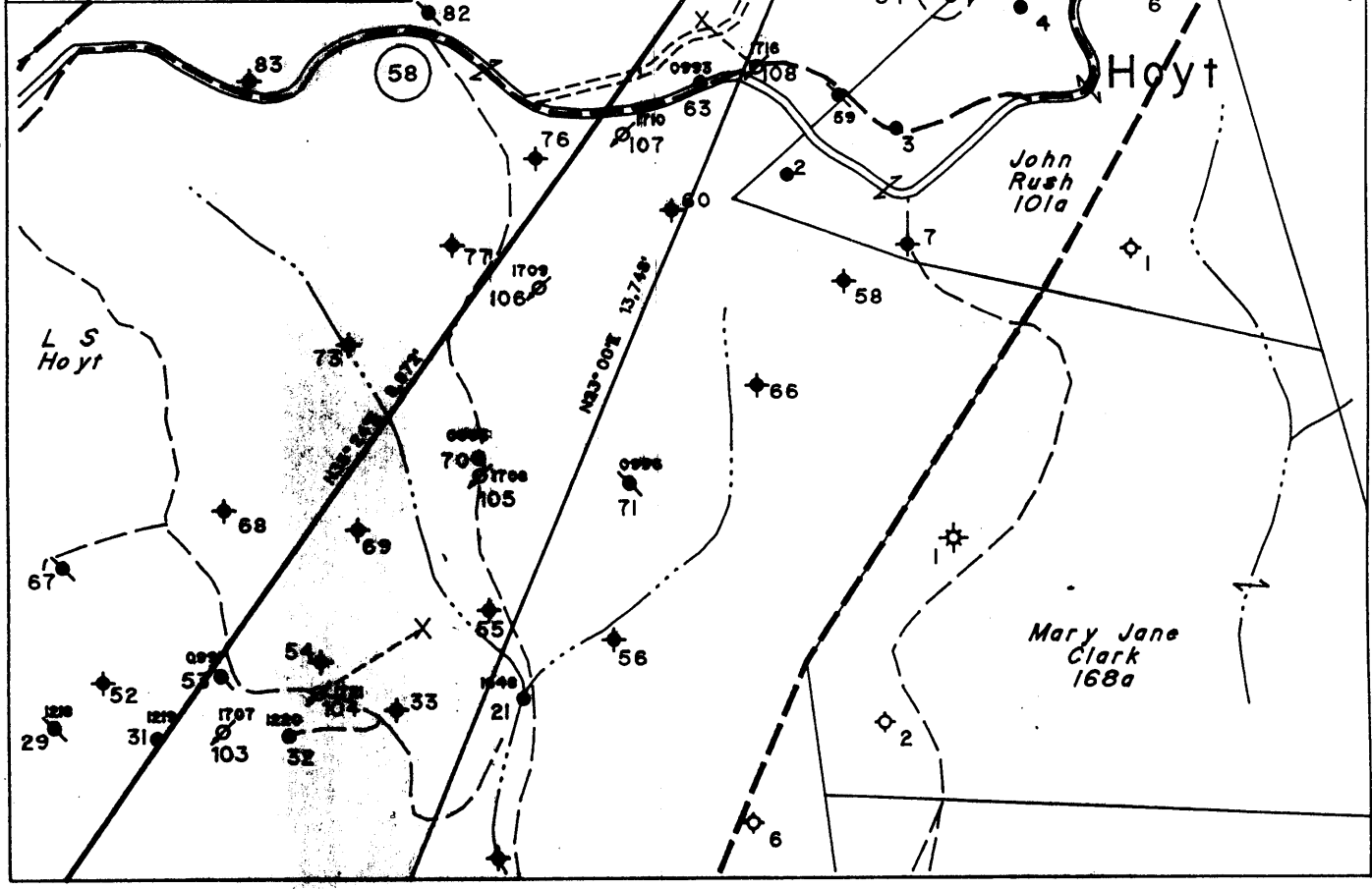
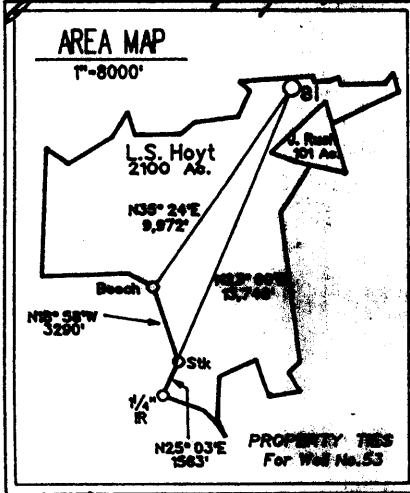


4,400'

LATITUDE 39° 37' 30"

LONGITUDE 80° 37' 30"

*Janie 1/2/97*




(H) DENOTES LOCATION OF WELL ON UNITED STATES TOPOGRAPHIC MAPS

FILE NO. 325  
 MAP NO. N68 N 11 S E W 2  
 SCALE 1" = 1000'  
 MINIMUM DEGREE OF ACCURACY 1 in 200  
 PROVEN SOURCE OF ELEVATION USGS BM - 838'

I THE UNDERSIGNED, HEREBY CERTIFY THAT THIS PLAT IS CORRECT TO THE BEST OF MY KNOWLEDGE AND BELIEF AND SHOWS ALL THE INFORMATION REQUIRED BY LAW AND THE REGULATIONS ISSUED AND PRESCRIBED BY THE DEPARTMENT OF MINES.

(SIGNED) *Timothy P. Roush*  
 TIMOTHY P. ROUSH PS 793



STATE OF WEST VIRGINIA  
 DIVISION OF ENERGY  
 OIL AND GAS SECTION



DATE December 19, 19 96  
 FARM L.S. Hoyt NO. 81  
 API WELL NO. 47-103-01002-P

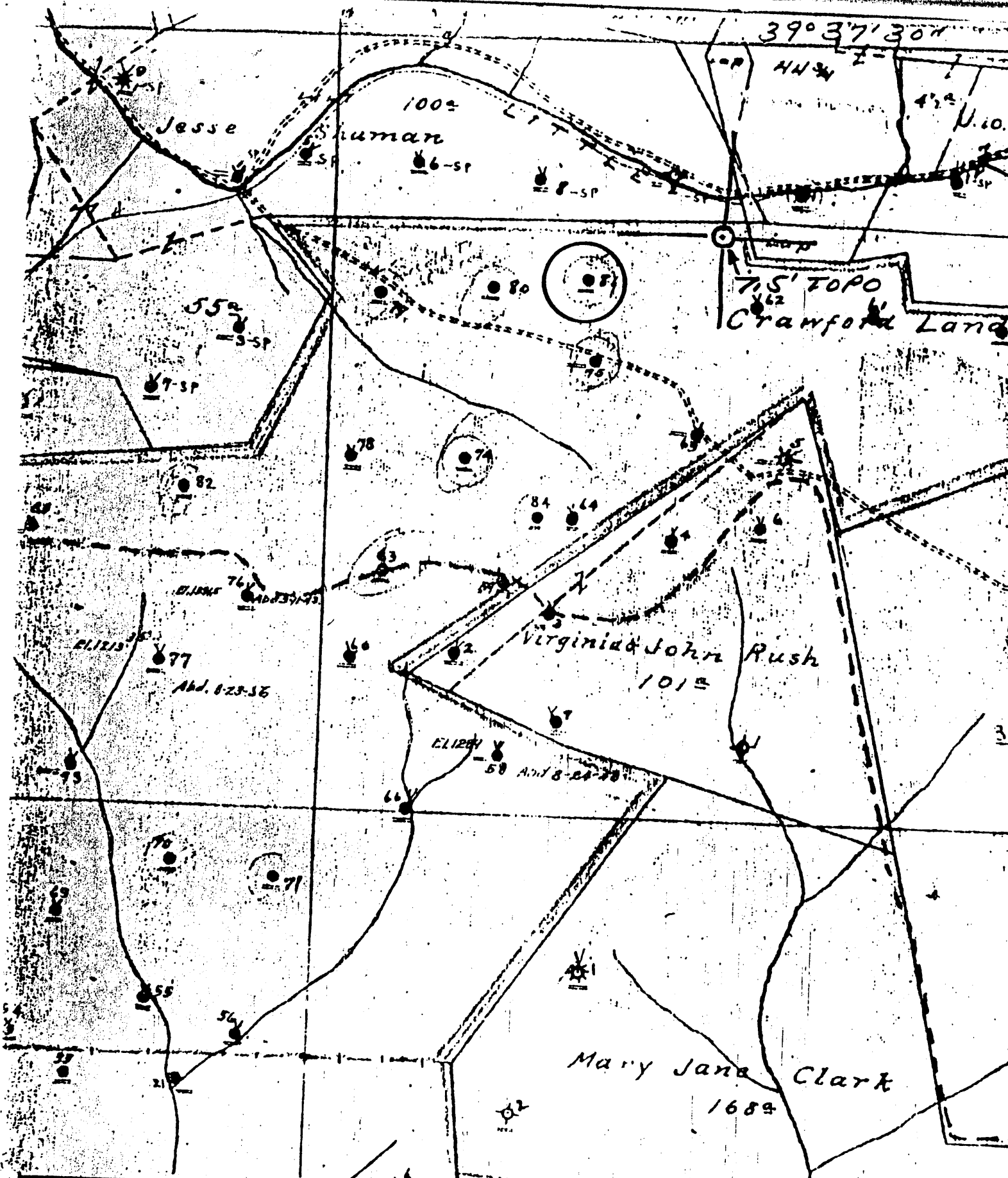
WELL TYPE: OIL  GAS  LIQUID INJECTION  WASTE DISPOSAL   
 (IF "GAS") PRODUCTION  STORAGE  DEEP  SHALLOW   
 LOCATION: ELEVATION 1257' WATERSHED Little Fishing Creek  
 DISTRICT Center COUNTY Wetzel  
 QUADRANGLE Pine Grove

SURFACE OWNER Dallison Lumber Inc. ACREAGE 2099.3 Ac.  
 OIL & GAS ROYALTY OWNER The Hoyt Foundation LEASE ACREAGE 2100 Ac.  
 LEASE NO. 52265-50

PROPOSED WORK: DRILL  CONVERT  DRILL DEEPER  REDRILL  FRACTURE OR STIMULATE  PLUG OFF OLD FORMATION  PERFORATE NEW FORMATION  OTHER PHYSICAL CHANGE IN WELL (SPECIFY) Pennzoil Plugging a tree 1929 well drilled in 1903

PLUG AND ABANDON  CLEAN OUT AND REPLUG   
 TARGET FORMATION Gordon ESTIMATED DEPTH 3207'  
 WELL OPERATOR Pennzoil Products Company DESIGNATED AGENT Philip S. Ondrusek  
 ADDRESS P. O. Box 5519 ADDRESS P. O. Box 5519  
Vienna, W.Va. 26105 Vienna, W.Va. 26105

FORM IV-6



(+) DENOTES LOCATION OF WELL ON UNITED STATES TOPOGRAPHIC MAPS

FORM IV-6 (8-78)

**NG8 NIZWI**



STATE OF WEST VIRGINIA  
DEPARTMENT OF MINES  
OIL AND GAS DIVISION

DATE 1-5-1979  
OPERATOR'S WELL NO. 81  
API WELL NO. 47-103-1002  
STATE COUNTY PERMIT

WELL TYPE: OIL  GAS  LIQUID INJECTION  WASTE DISPOSAL   
(IF "GAS", PRODUCTION  STORAGE  DEEP  SHALLOW

LOCATION: ELEVATION 1311.86 WATER SHED LITTLE FISHING CR

DISTRICT CENTER COUNTY WETZEL

QUADRANGLE PINE GROVE 7.5'

SURFACE OWNER \_\_\_\_\_

OIL & GAS ROYALTY OWNER \_\_\_\_\_ ACREAGE \_\_\_\_\_

LEASE NO. \_\_\_\_\_ LEASE ACREAGE \_\_\_\_\_

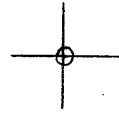
PROPOSED WORK: DRILL  CONVERT  DRILL DEEPER  REDRILL  FRACTURE OR STIMULATE  PLUS OFF OLD FORMATION  PERFORATE NEW FORMATION  OTHER PHYSICAL CHANGE IN WELL (SPECIFY) \_\_\_\_\_

PLUS AND ABANDON  CLEAN OUT AND REPLUG

TARGET FORMATION \_\_\_\_\_ ESTIMATED DEPTH \_\_\_\_\_

WELL OPERATOR Sennzoil Company DESIGNATED AGENT James A. Crews  
ADDRESS P. O. Box 1583 ADDRESS P. O. Box 1583  
Parkersburg, WV 26101 Parkersburg, WV 26101

LATITUDE 39° 37' 30"



80° 37' 30"

LONGITUDE

7'5 OGIS topo location

7.5' loc	<u>0.605</u>	15' loc	_____
	<u>0.82w</u>	(calc.)	_____

Company \_\_\_\_\_

Farm \_\_\_\_\_

Quad PINE GROVE 7 1/2'

County WETZEL

District CENTER

WELL LOCATION MAP

File No. 103-1002

(040)

Well No. 6275  
 Lease No. Grant Township  
 Rig built by J. W. C. ...  
 Well drilled by ...  
 Began drilling June 13 1907 Completed Aug 14 1907

Formation	Depth	Remarks
Clinton	14	
Water level	670	
Pittsburg	1140	
Deer Run	2360 - 2600	
Shay	2150 - 2195	
Garden	2385 - 3201	
Total depth	3201	

5166 ft 24 hrs.

Casing Record	Depth
10" 638	638
8 1/2" 1670	1670
6 7/8" 2480	2480

C. H. Taylor, Supt.

222

STATE OF WEST VIRGINIA  
DIVISION OF ENVIRONMENTAL PROTECTION  
SECTION OF OIL AND GAS

AFFIDAVIT OF PLUGGING AND FILLING WELL

AFFIDAVIT SHOULD BE IN TRIPLICATE, one copy mailed to the Division, one copy to be retained by the Well Operator and the third copy (and extra copies if required) should be mailed to each coal operator at their respective addresses.

Farm name: DALLISON LUMBER CO. Operator Well No.: L.S. HOYT #81

LOCATION: Elevation: 1,257.00 Quadrangle: PINE GROVE  
District: CENTER County: WETZEL  
Latitude: 2950 Feet South of 39 Deg. 37 Min. 30 Sec.  
Longitude 4400 Feet West of 80 Deg. 37 Min. 30 Sec.

Well Type: OIL X GAS \_\_\_\_\_

Company: Pennzoil Products Company  
P. O. Box 5519  
Vienna, WV 26105-5519

Coal Operator DUPECK Inc.  
or Owner 6451 Pleasant St,  
Library, PA 15129

Agent: P. S. Ondrusek

Coal Operator \_\_\_\_\_  
or Owner \_\_\_\_\_

Permit Issued: 01/03/96

AFFIDAVIT

STATE OF WEST VIRGINIA,  
County of Wood ss:

R. A. Drew and Levy Snodgrass being first duly sworn according to law depose and say that they are experienced in the work of plugging and filling oil and gas wells and were employed by the above named well operator, and participated in the work of plugging and filling the above well, and Randal Mick Oil and Gas Inspector representing the Director, say that said work was commenced on the 21st day of July, 1997, and that the well was plugged and filled in the following manner:


TYPE	FROM	TO	PIPE REMOVED	LEFT
100 sks. cement	3170'	2910'	6-5/8" 1600'	890'
30 sks. cement	2530'	2430'	8-1/4" 310'	1360'
35 sks. cement	1640'	1540'		
40 sks. cement	1202'	1102'		
50 sks. cement	708'	608'	6% gel between plugs	
50 sks. cement	330'	230'		
145 sks. cement	50'	Surface		

Description of monument: 5" x 20' casing  
and that the work of plugging and filling said well was completed on the 8th day of August, 1997.

And further deponents saith not.

Sworn and subscribe before me this 27th day of August, 1997  
My commission expires: August 7, 2006

R. A. Drew  
Levy Snodgrass  
Diane E. Bosley  
Notary Public



Oil and Gas Inspector: \_\_\_\_\_

5 1997