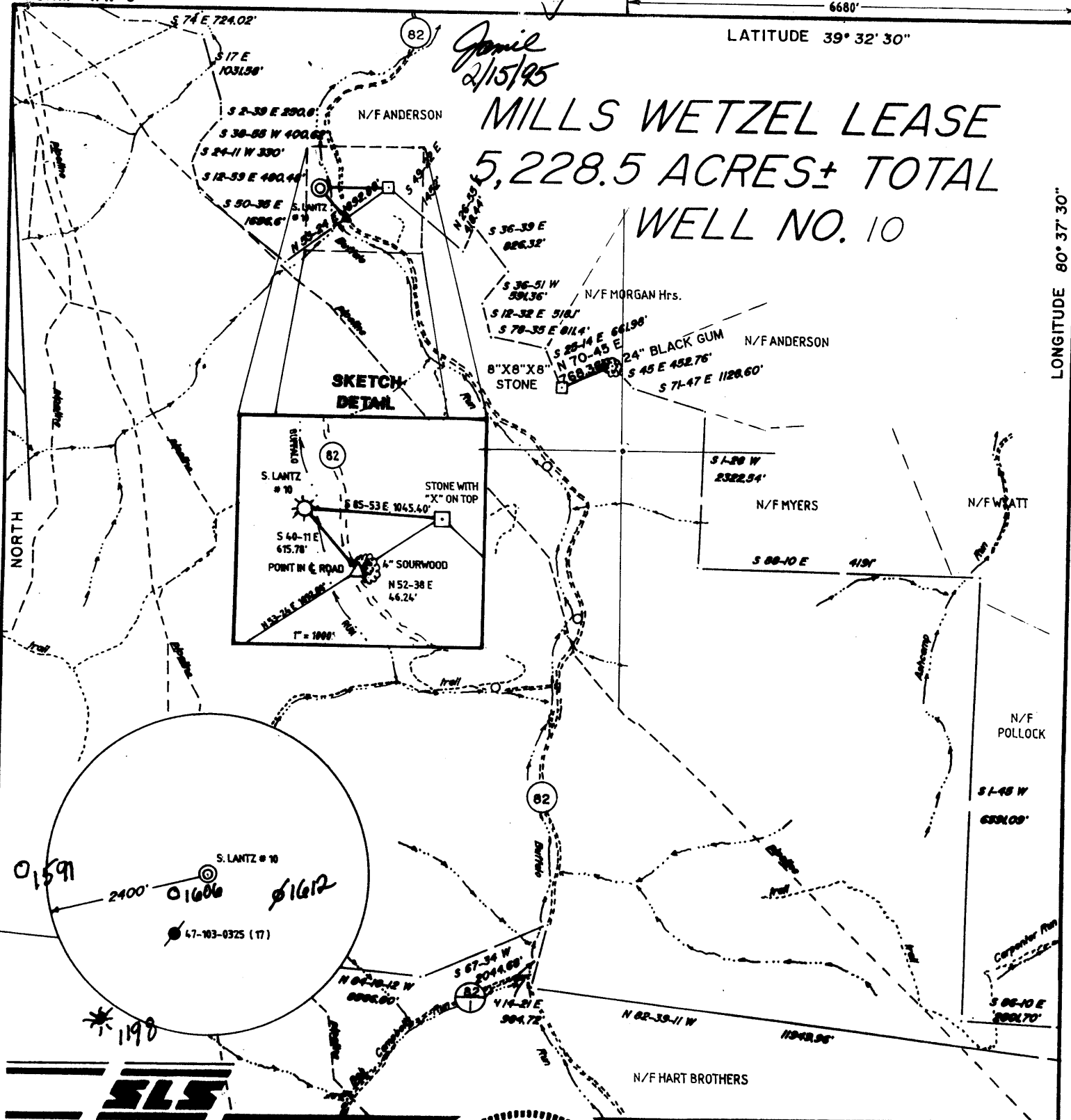



*Janil
2/15/95*

MILLS WETZEL LEASE 5,228.5 ACRES± TOTAL WELL NO. 10



I THE UNDERSIGNED, HEREBY CERTIFY THAT THIS PLAT IS CORRECT TO THE BEST OF MY KNOWLEDGE AND BELIEF AND SHOWS ALL THE INFORMATION REQUIRED BY LAW AND THE REGULATIONS ISSUED AND PRESCRIBED BY THE DEPARTMENT OF ENERGY.

L.L.S. *Gregory A. Smith*
677




(+) DENOTES LOCATION OF WELL ON UNITED STATES TOPOGRAPHIC MAPS.

DATE NOVEMBER 1, 19 94
 OPERATORS WELL NO. S. LANTZ # 10
 API WELL NO. 47-103-1587-P
 STATE COUNTY PERMIT

MINIMUM DEGREE OF ACCURACY 1 / 200 FILE NO. 2865 (43-67)
 PROVEN SOURCE OF ELEVATION BENCH MARK ELEVATION 823' SCALE 1" = 2000'

STATE OF WEST VIRGINIA
 DEPARTMENT OF ENERGY
 OIL AND GAS DIVISION



WELL TYPE: OIL GAS LIQUID INJECTION _____ WASTE DISPOSAL _____ IF "GAS" PRODUCTION _____ STORAGE _____ DEEP _____ SHALLOW

LOCATION: ELEVATION 775' WATERSHED BUFFALO RUN OF SOUTH FORK FISHING CREEK
 DISTRICT GRANT COUNTY WETZEL QUADRANGLE PINE GROVE 7.5'

SURFACE OWNER LEWIS WETZEL HUNTING GROUNDS ACREAGE 5228.5
 ROYALTY OWNER MILLS WETZEL LANDS, Inc. LEASE ACREAGE 5228.5

PROPOSED WORK: LEASE NO. _____
 DRILL _____ CONVERT _____ DRILL DEEPER _____ REDRILL _____ FRACTURE OR STIMULATE _____ PLUG OFF OLD FORMATION _____ PERFORATE NEW FORMATION _____ PLUG AND ABANDON CLEAN OUT AND REPLUG _____ OTHER _____
 PHYSICAL CHANGE IN WELL (SPECIFY) _____ TARGET FORMATION GORDON SAND
 ESTIMATED DEPTH 2606'

WELL OPERATOR Quaker State Corporation DESIGNATED AGENT Frank Rotunda
 ADDRESS 1226 Pulnam-Howe Drive Belpre, Ohio 45714 ADDRESS P.O. Box 823 Parkersburg, WV 26102

COUNTY NAME PERMIT

39° 32' 30"

Latitude ✓

80° 37' 30"

Longitude

Topo Location

7.5' Loc.	<u>1.23S</u>	15' Loc.	<u>4.11S</u>
	<u>1.22W</u>	(calc.)	<u>3.44W</u>

Company Quaker State Corp

Farm Samuel Dantz #10

15' Quad Littleton (5C)
(sec.)

7.5' Quad Pine Grove

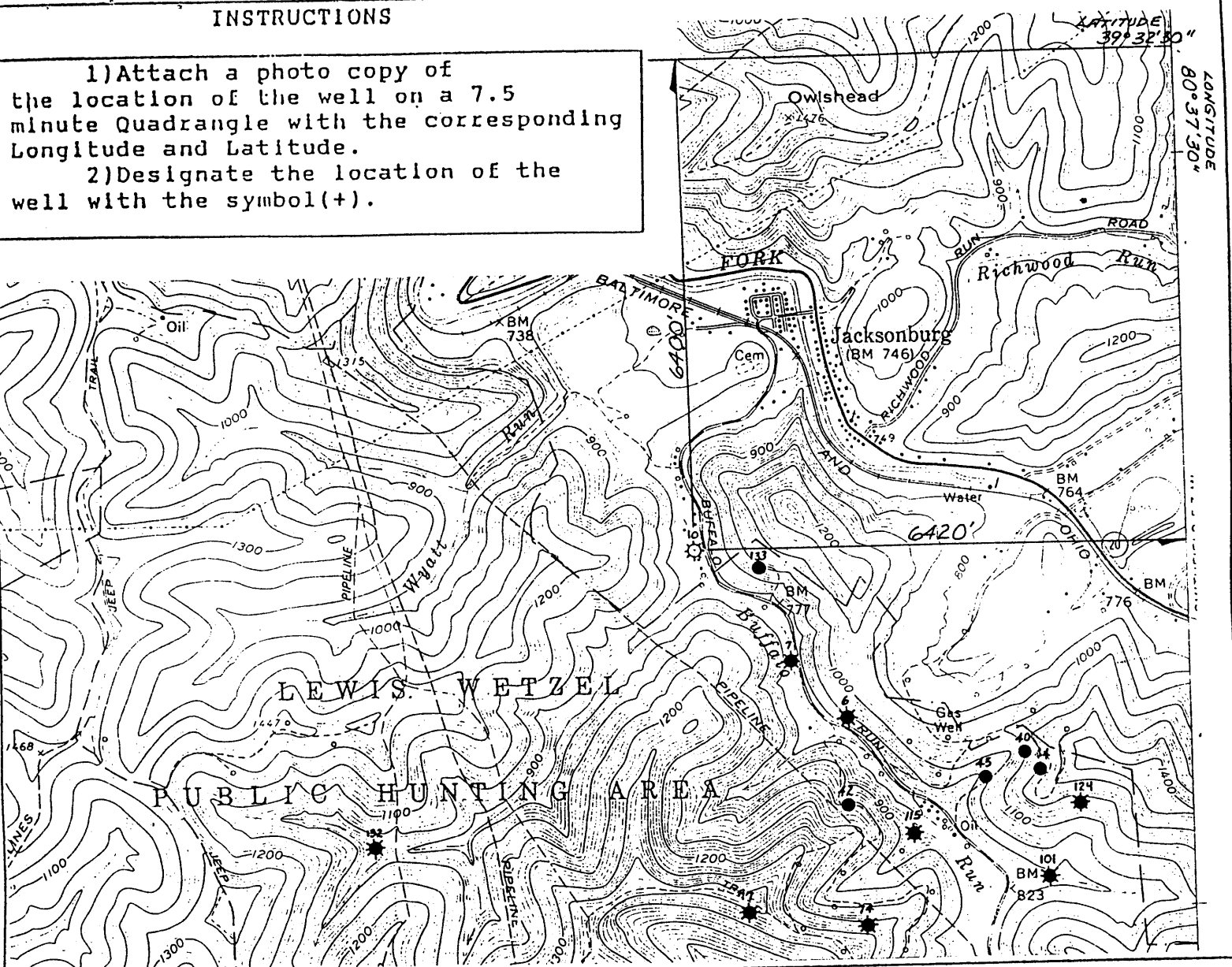
District Grant

WELL LOCATION PLAT

County 103 Permit 1587N

INSTRUCTIONS

- 1) Attach a photo copy of the location of the well on a 7.5 minute Quadrangle with the corresponding Longitude and Latitude.
- 2) Designate the location of the well with the symbol(+).

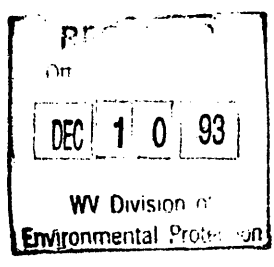


I, the undersigned, Hereby certify that this plat is correct to the best of my knowledge and belief.

SIGNED *[Signature]*
 TITLE _____

DATE November 17, 19 93
 OPERATORS WELL NO. S. Lantz #10
 API WELL NO. 47-103-1587-A

18505



STATE OF WEST VIRGINIA
 DEPARTMENT OF ENERGY
 OIL AND GAS DIVISION

WELL TYPE: OIL _____ GAS LIQUID INJECTION _____ WASTE DISPOSAL _____
 (IF "GAS" PRODUCTION STORAGE _____ DEEP _____ SHALLOW _____)

LOCATION: ELEVATION 800' WATER SHED Buffalo Run of South Fork of Fishing Creek
 DISTRICT Grant COUNTY Wetzel
 QUADRANGLE Pine Grove

SURFACE OWNER Samuel Lantz ACREAGE 330

OIL & GAS ROYALTY OWNER N/A LEASE ACREAGE _____
 LEASE NO. _____

PRODUCING FORMATION Gordon Sand TOTAL DEPTH 2606'

WELL OPERATOR Quaker State Corporation DESIGNATED AGENT Frank Rotunda

ADDRESS 1226 Putnam Howe Drive ADDRESS P.O. Box 823
Belpre, OH 45714 Parkersburg, WV 26102

STATE OF WEST VIRGINIA
DIVISION OF ENVIRONMENTAL PROTECTION
SECTION OF OIL AND GAS

WELL REGISTER ASSIGNMENT

This API Number 47-103-01587, issued to QUAKER STATE CORPORATION is evidence of permission to operate the well that is referenced at the location described on the attached plat, subject to the provisions of Chapters 22 and 22B of the West Virginia Code of 1931, as amended, and all rules and regulations promulgated thereunder. The name and telephone number of the Oil and Gas Inspector for this well is RANDAL MICK -
304-986-3324.

Spills or emergency discharges must be reported to 1-800-654-3312.

Failure to abide by all statutory and regulatory provisions governing all duties and operations hereunder may result in suspension or revocation of your permits and in addition may result in civil and/or criminal penalties.

The enclosed WR-35 must be completed by you and returned to this office. In addition annual production reports must be submitted on this well and failure to do so may require you to plug the well.

Theodore M. Streit
Chief

By: 

Title: _____

Operator's Well No: LANTZ #10

Farm Name: LANTZ, SAMUEL

API Well Number : 47-103-01587 N

Date Issued : 03/10/94

STATE OF WEST VIRGINIA
DIVISION OF ENVIRONMENTAL PROTECTION
SECTION OF OIL AND GAS

AFFIDAVIT OF PLUGGING AND FILLING WELL

AFFIDAVIT SHOULD BE IN TRIPLICATE, one copy mailed to the Division, one copy to be retained by the Well Operator and the third copy (and extra copies if required) should be mailed to each coal operator at their respective addresses.

Farm Name: Natural Resources Dept.

Operator Well No.: Lantz #10

Location: Elevation: 755.00
District: Grant
Latitude: 6470 Feet South of 39 of Deg. 32 Min. 30 Sec.
Longitude: 6680 Feet West of 80 Deg. 37 Min. 30 Sec.

Quadrangle: Pine Grove
County: Wetzel

Well Type: Oil Gas

Company: Quaker State Corporation
P.O. Box 189
Belpre, Ohio 45714

Coal Operator: N/A
or Owner

Agent: Frank R. Rotunda

Coal Operator: N/A
or Owner

Permit Issued: 02/15/95

AFFIDAVIT

STATE OF WEST VIRGINIA,
County of Wetzel, SS:

Myron Perkins and Paul Huggins being first duly sworn according to law depose and say that they are experienced in the work of plugging and filling oil and gas wells and were employed by the above named well operator, and participated in the work of plugging and filling the above well, and Randal Minck Oil and Gas Inspector representing the Director, say that said work was commenced on the 20 day of December, 1994, and that the well was plugged and filled in the following manner:

TYPE	FROM	TO	PIPE REMOVED	LEFT
6% Gel	2530'	Surface	1700' - 0' 5 3/16"	1700' - 1805'
Cement	2530'	2430'	405' - 0' 6 5/8"	405' - 1736'
Cement	1850'	1650'	Ripped 6 5/8" for 20' @ 960'	
Cement	1020'	920'	Ripped 6 5/8" for 20' @ 466'	
Cement	510'	410'		
Cement	270'	170'		
Cement	100'	Surface		

Description of monument: 6 5/8" Casing 4' API #47-103-01587-P 3/9/95 and that the work of plugging and filling said well was completed on the 9 day of March, 1995.

And further deponents saith not.

Sworn and subscribe before me this 28th day of June, 1995.
My commission expires 3-15-2000

Dolores L. Branch
Notary Public
DOLORES L. BRANCH
Notary Public, State of Ohio
My Commission Expires March 15, 2000

Myron Perkins
Paul Huggins
Randal K Minck
Oil and Gas Inspector