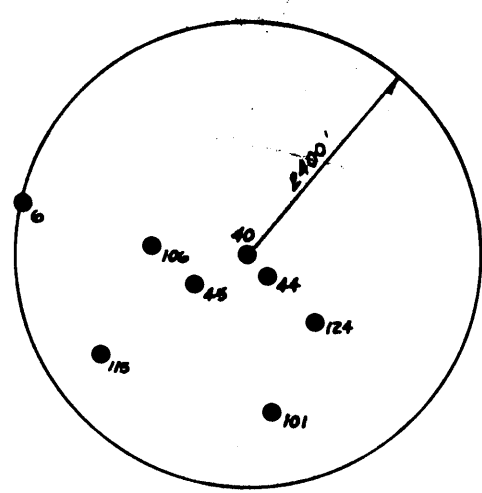
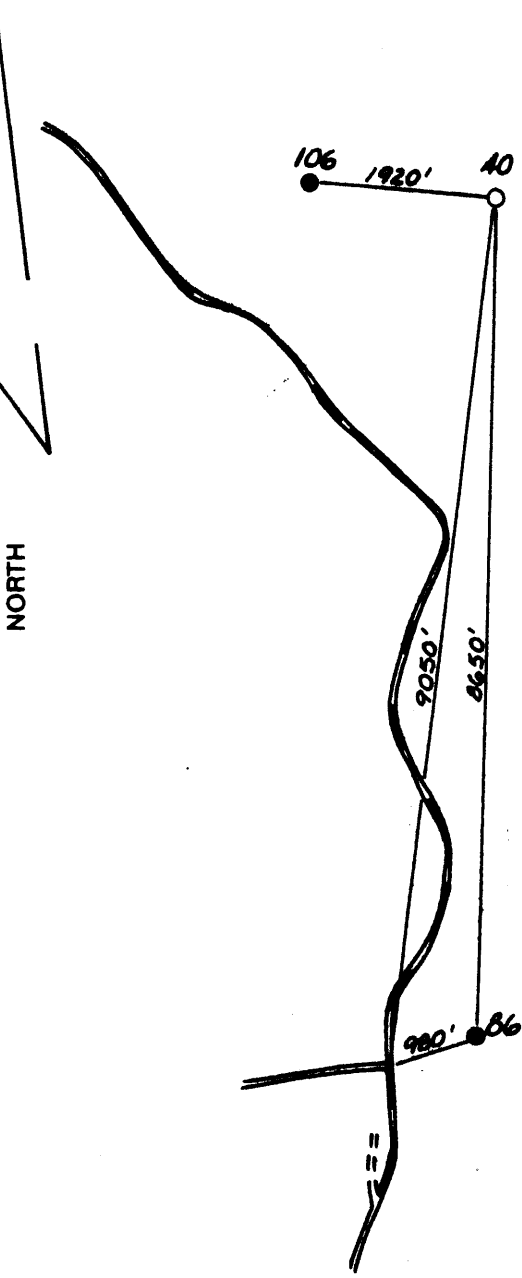


*Jamie
4/25/94*

2200' *
LATITUDE 39° 32' 36"
(9250' S)



LONGITUDE 80° 37' 30"
(2200' W)
9250'

(+) DENOTES LOCATION OF WELL ON UNITED STATES TOPOGRAPHIC MAPS

FILE NO. _____
DRAWING NO. _____
SCALE 1" = 1000'
MINIMUM DEGREE OF ACCURACY _____
PROVEN SOURCE OF ELEVATION _____

I THE UNDERSIGNED, HEREBY CERTIFY THAT THIS PLAT IS CORRECT TO THE BEST OF MY KNOWLEDGE AND BELIEF AND SHOWS ALL THE INFORMATION REQUIRED BY LAW AND THE REGULATIONS ISSUED AND PRESCRIBED BY THE DEPARTMENT OF ENERGY.
(SIGNED) T.J. Russell
R.P.E. _____ L.L.S. _____

PLACE SEAL HERE

STATE OF WEST VIRGINIA
DEPARTMENT OF ENERGY
OIL AND GAS DIVISION



DATE 2/17, 19 94
OPERATOR'S WELL NO. Mills # 40
API WELL NO. _____

WELL TYPE: OIL GAS _____ LIQUID INJECTION _____ WASTE DISPOSAL _____
(IF "GAS,") PRODUCTION _____ STORAGE _____ DEEP _____ SHALLOW _____
LOCATION: ELEVATION 1100' WATER SHED BUFFALO RUN
DISTRICT GRANT COUNTY WETZEL
QUADRANGLE PINE GROVE 7.5
SURFACE OWNER LEWIS WETZEL PUBLIC LANDS ACREAGE 5265
OIL & GAS ROYALTY OWNER LEWIS WETZEL PUBLIC LANDS LEASE ACREAGE 5228.5
LEASE NO. _____

PROPOSED WORK: DRILL _____ CONVERT _____ DRILL DEEPER _____ REDRILL _____ FRACTURE OR STIMULATE _____ PLUG OFF OLD FORMATION _____ PERFORATE NEW FORMATION _____ OTHER PHYSICAL CHANGE IN WELL (SPECIFY) _____

PLUG AND ABANDON CLEAN OUT AND REPLUG _____
TARGET FORMATION GORDON ESTIMATED DEPTH 3048'
WELL OPERATOR QUAKER STATE CORPORATION DESIGNATED AGENT FRANK ROTUNDA
ADDRESS 1226 PUTNAM HOWE DR. BELPRE, OH ADDRESS P.O. Box 823 PARKERSBURG, W.VA.
45714 26102

COUNTY NAME
PERMIT

39° 32' 30"

Latitude



80° 37' 30"

Longitude

Topo Location

7.5' Loc.	<u>1.765</u>	15' Loc.	<u>4.645</u>
	<u>0.41W</u>	(calc.)	<u>2.63W</u>

Company Quaker State Corp
 Farm John Mills #40
 15' Quad Littleton (sc)
 (sec.)
 7.5' Quad Pine Grove
 District Arent

WELL LOCATION PLAT

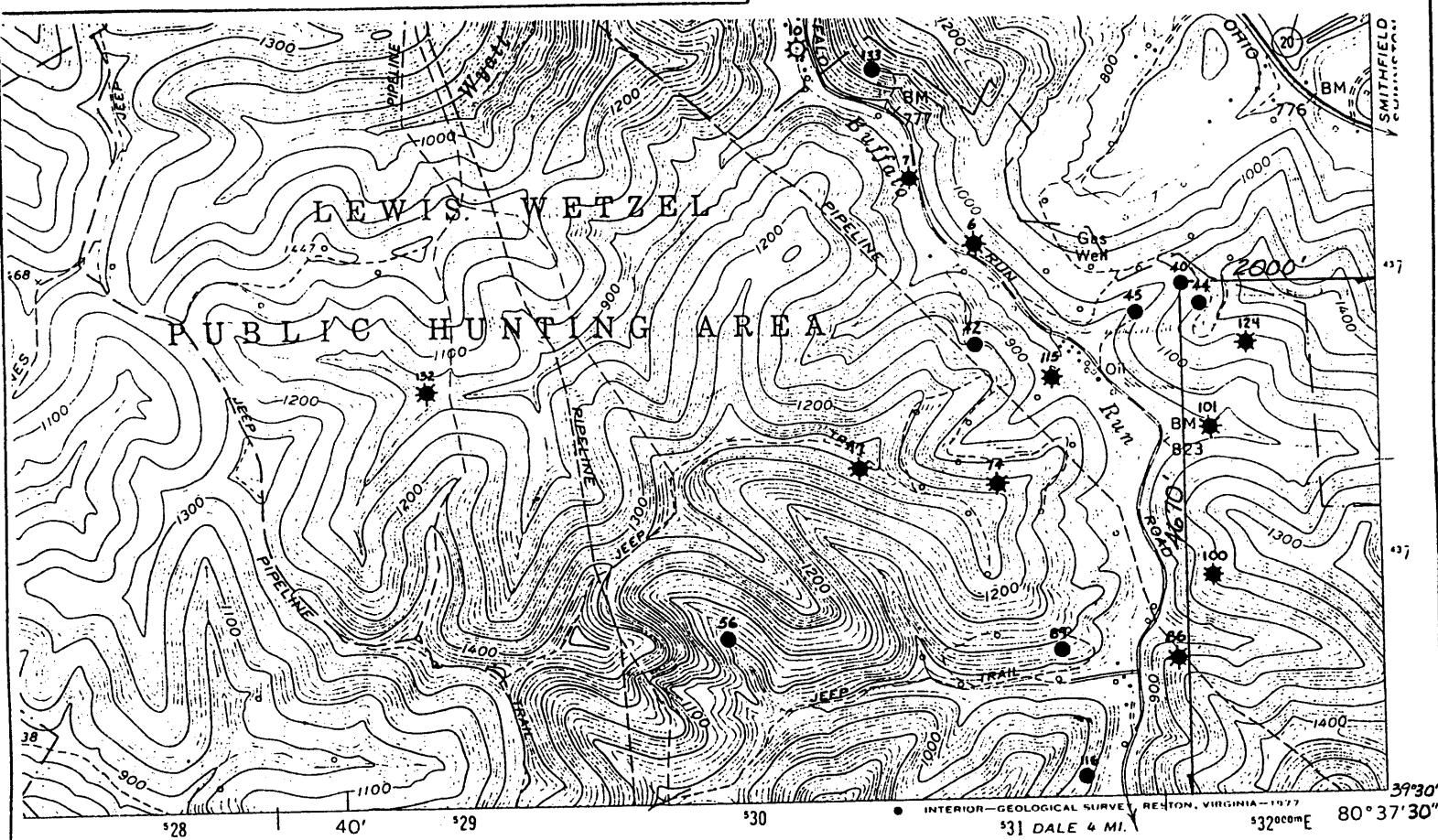
County 103 Permit 1592N

INSTRUCTIONS

LATITUDE 39° 32' 30"
(9250' S)

LONGITUDE 80° 37' 30"
(2000' W)

1) Attach a photo copy of the location of the well on a 7.5 minute Quadrangle with the corresponding Longitude and Latitude.
2) Designate the location of the well with the symbol(+).



I, the undersigned, Hereby certify that this plat is correct to the best of my knowledge and belief.

SIGNED *Quaker State*

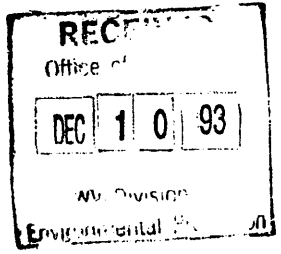
TITLE District Manager

DATE November 18, 1993

OPERATORS WELL NO. Mills #40

API WELL NO. 47-103-1592-N

18510



STATE OF WEST VIRGINIA
DEPARTMENT OF ENERGY
OIL AND GAS DIVISION

WELL TYPE: OIL GAS LIQUID INJECTION _____ WASTE DISPOSAL _____
(IF "GAS" PRODUCTION STORAGE _____ DEEP _____ SHALLOW _____)

LOCATION: ELEVATION 1085' WATER SHED Buffalo Run
DISTRICT Grant COUNTY Wetzel
QUADRANGLE Pine Grove

SURFACE OWNER John Mills ACREAGE 5451

OIL & GAS ROYALTY OWNER N/A LEASE ACREAGE _____
LEASE NO. _____ *comp 09/09/1899* *Injun top @ 2145*

PRODUCING FORMATION Big Injun TOTAL DEPTH 2174'
oil @ 2160, 2168

WELL OPERATOR Quaker State Corporation DESIGNATED AGENT Frank Rotunda

ADDRESS 1226 Putnam Howe Drive ADDRESS P.O. Box 823
Belpre, OH 45714 Parkersburg, WV 26102

STATE OF WEST VIRGINIA
DIVISION OF ENVIRONMENTAL PROTECTION
SECTION OF OIL AND GAS

WELL REGISTER ASSIGNMENT

This API Number 47-103-01592, issued to QUAKER STATE CORPORATION is evidence of permission to operate the well that is referenced at the location described on the attached plat, subject to the provisions of Chapters 22 and 22B of the West Virginia Code of 1931, as amended, and all rules and regulations promulgated thereunder. The name and telephone number of the Oil and Gas Inspector for this well is RANDAL MICK -
304-986-3324.

Spills or emergency discharges must be reported to 1-800-654-3312.

Failure to abide by all statutory and regulatory provisions governing all duties and operations hereunder may result in suspension or revocation of your permits and in addition may result in civil and/or criminal penalties.

The enclosed WR-35 must be completed by you and returned to this office. In addition annual production reports must be submitted on this well and failure to do so may require you to plug the well.

Theodore M. Streit
Chief

By: 

Title: _____

Operator's Well No: MILLS #40

Farm Name: MILLS, JOHN

API Well Number : 47-103-01592 N

Date Issued : 03/10/94

RECEIVED
WV Division of
Environmental Protection
SEP 07 1994

Permitting
Office of Oil & Gas

AFFIDAVIT OF PLUGGING AND FILLING WELL

AFFIDAVIT SHOULD BE MADE IN TRIPPLICATE, one copy mailed to the Division, one copy be retained by the Well Operator and the third copy (and extra copies if required) should be mailed to each coal operator at their respective addresses.

<u>N/A</u> Coal Operator or Owner	<u>Quaker State Corporation</u> Name of Well Operator
<u>N/A</u> Address	<u>Box 189 Belpre, Ohio 45714</u> Complete Address
<u>N/A</u> Coal Operator or Owner	<u>August, 17th</u> 19 <u>94</u> WELL AND LOCATION
<u>Lewis Wetzel Hunting Ground</u> Lease or Property Owner	<u>Grant</u> District
<u>Charleston, W. V. 25305</u> Address	<u>Wetzel</u> County
	WELL NO. <u>Mills #40</u>
	<u>Wetzel, Lewis Public Hunting</u>

STATE INSPECTOR SUPERVISING PLUGGING Randall Mick
AFFIDAVIT

STATE OF WEST VIRGINIA,
County of Wetzel ss:
Myron Perkins and Paul Huggins
being first duly sworn according to law depose and say that they are experienced in the work of plugging and filling oil and gas wells and were employed by Quaker state Corporation, well operator, and participated in the work of plugging and filling the above well, that said work was commenced on the 23rd day of May, 19 94, and that the well was plugged and filled in the following manner:

Sand or Zone Record Formation	Filling Material	Plugs Used Size & Kind	Casing	
			CSG PULLED	CSG LEFT IN
2121' to surface	6% gel	Bridge Plug	5 3/16	
2121' to 1921'	cement	Rock & Cement	2026'	60'
1350' to 1200'	cement	2174'-2121'	6 5/8"	
900' to 700'	cement		125'	1975'
200' to 0'	cement			
Coal Seams		Description of Monument		
(Name)		6 5/8" casing 4'		
(Name)		47-103-01592P		
(Name)				
(Name)				

and that the work of plugging and filling said well was completed on the 24th day of May, 19 94.
And further deponents saith not.

Sworn to and subscribed before me this 31st day of August, 1994.
Myron Perkins
Paul Huggins
Dolores L Branch Notary Public

My commission expires: 3-14-95
Dolores L. Branch
Notary Public, State of Ohio
My Commission Expires March 14, 1995
Permit No. 47-103-01592P
Randall Mick Inspector

SEP 17 1994