

LON: 80°44'07.3"

7605'

LAT: 39°45'00"

LON: 80°42'30"

14020'

LAT: 39°42'41.1"

**SURVEY NOTES**

1 - Well ties and Latitude and Longitude were measured by DGPS (Sub-meter Mapping Grade). Bearings are referenced to WV SPC 83 NORTH

2 - Surface owners and adjoiners information obtained from the Wetzel County Assessor's tax records.

3 - No Title Opinion was provided to the Surveyor during this survey. This survey is subject to a complete Title Opinion.

UTM Coordinates  
(Zone 17N-NAD 1983)

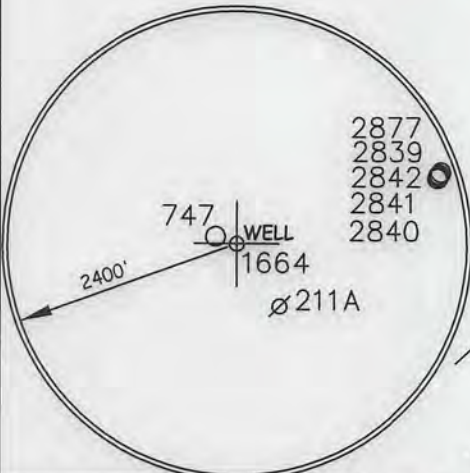
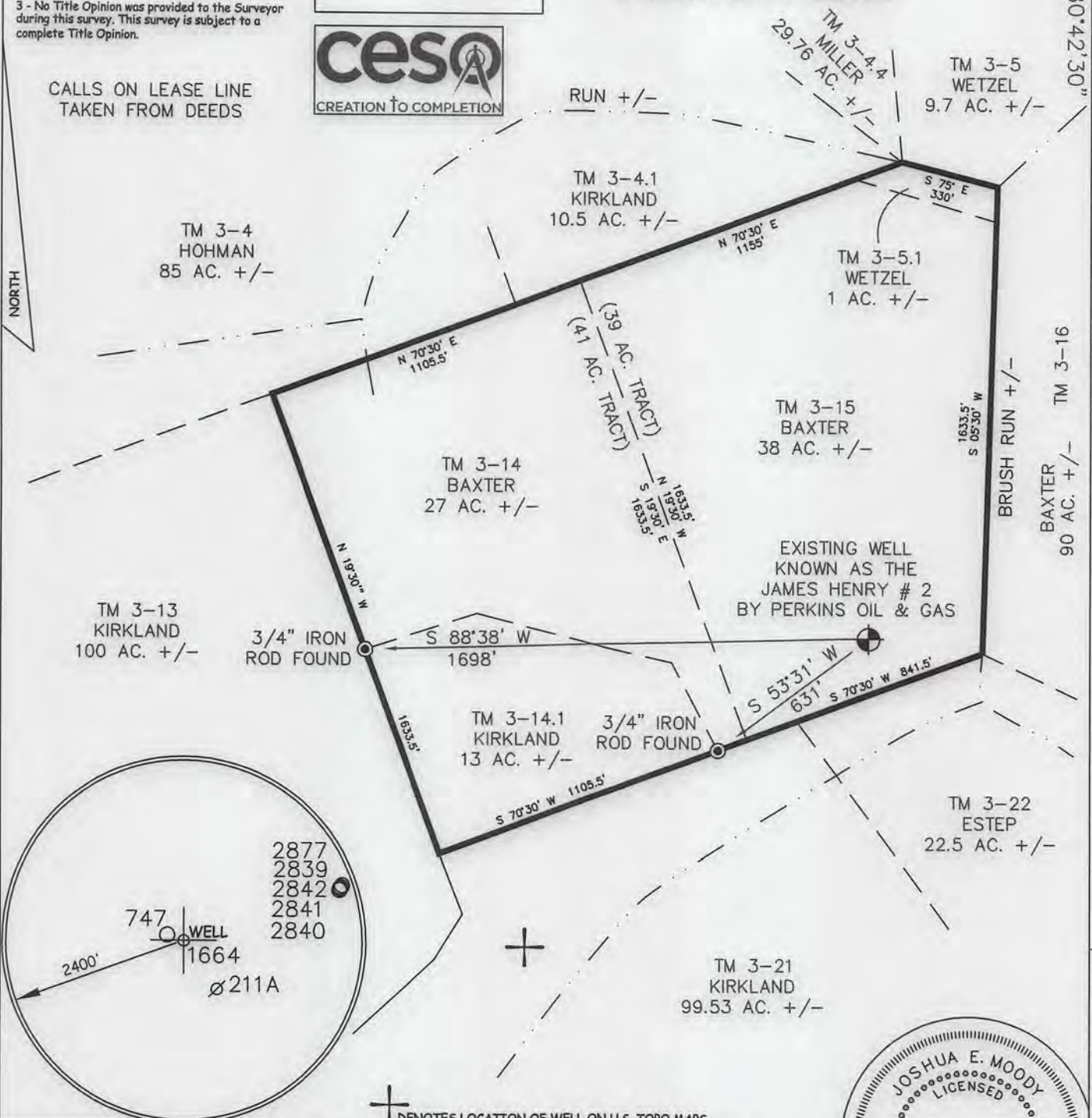
Surface N-4,395,780m.  
E-522,700m.

**MAP OF PERKINS OIL AND GAS, INC JAMES HENRY LEASE**




CALLS ON LEASE LINE TAKEN FROM DEEDS

NORTH



+ DENOTES LOCATION OF WELL ON U.S. TOPO MAPS.

I THE UNDERSIGNED, HEREBY CERTIFY THAT THIS PLAT IS CORRECT TO THE BEST OF MY KNOWLEDGE AND BELIEF AND SHOWS ALL THE INFORMATION REQUIRED BY LAW AND THE REGULATIONS ISSUED AND PERSCRIBED BY THE DEPARTMENT OF ENVIRONMENTAL PROTECTION.



JOB # 751708  
DRAWING # 751708 HENRY  
SCALE 1" = 500'  
MINIMUM DEGREE OF ACCURACY SUB-METER  
PROVEN SOURCE OF ELEV. MAPPING GRADE GPS



**CESO, INC**  
211 WASHINGTON STREET  
ST. MARYS, WV 26170

JOSHUA E. MOODY, P.S. 2020  
DATE 9/15/15  
OPERATOR'S WELL  
KNOW AS JAMES HENRY # 2

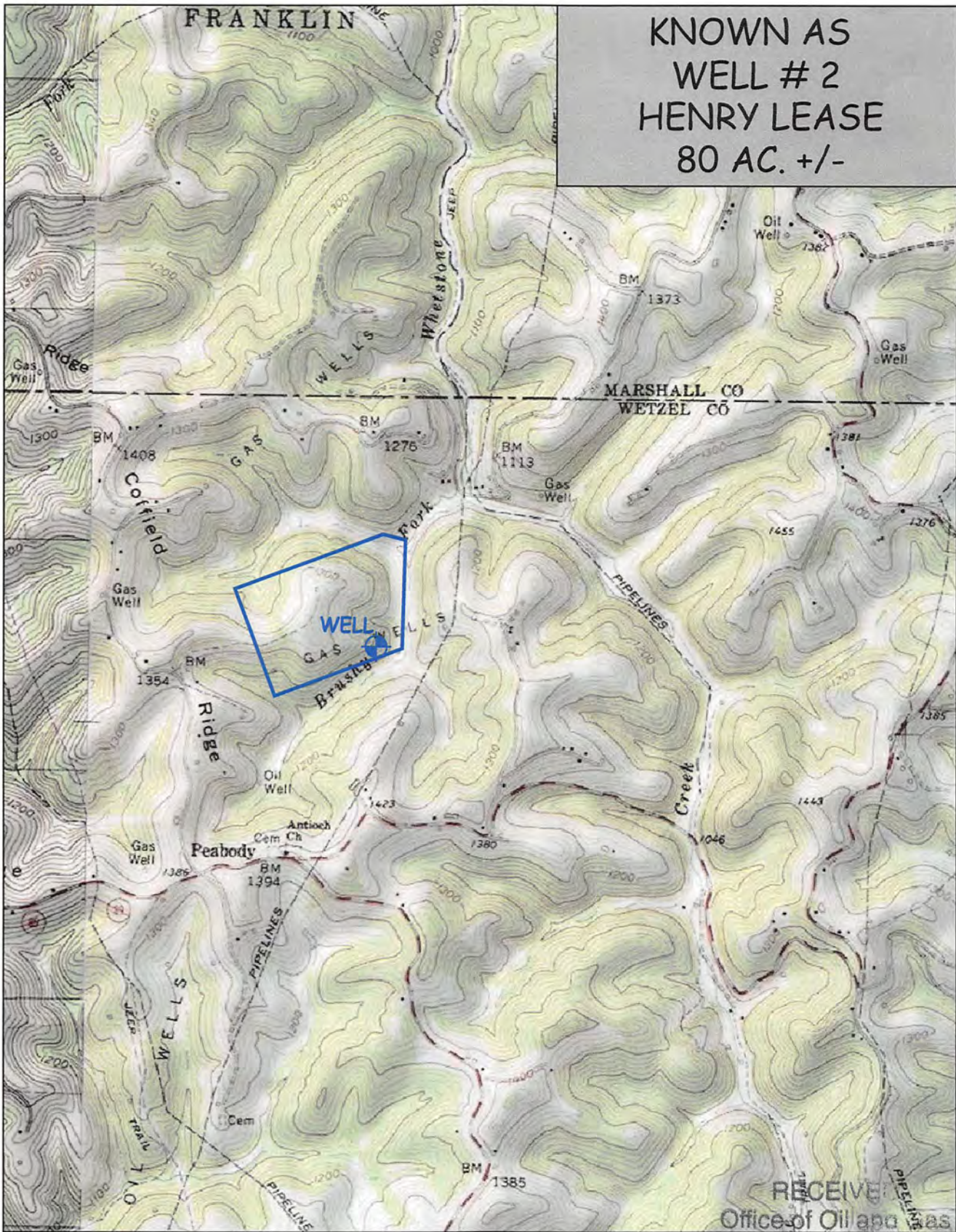
WEST VIRGINIA DEPARTMENT OF ENVIRONMENTAL PROTECTION OFFICE OF OIL AND GAS

WELL TYPE: OIL  GAS  LIQUID INJECTION  WASTE DISPOSAL  HORIZONTAL   
(IF "GAS") PRODUCTION  STORAGE  DEEP  SHALLOW   
LOCATION: ELEVATION 1165' WATERSHED BRUSHY FORK API WELL # 47-103-01664P  
DISTRICT PROCTOR COUNTY WETZEL STATE COUNTY PERMIT  
QUADRANGLE WILEYVILLE 7.5'

SURFACE OWNER ROBERT W. BAXTER ETAL ACREAGE 38 AC. +/-  
OIL & GAS ROYALTY OWNER R.W. BAXTER, F.J. BAXTER, A.C. LINGER, ETAL LEASE AC. 80 AC. +/-  
PROPOSED WORK: DRILL  CONVERT  DRILL DEEPER  REDRILL  FRACTURE OR STIMULATE  PLUG OFF OLD FORMATION  PERFORATE NEW FORMATION   
OTHER PHYSICAL CHANGE IN WELL (SPECIFY) \_\_\_\_\_  
PLUG & ABANDON  CLEAN OUT & REPLUG   
TARGET FORMATION GORDON ESTIMATED DEPTH 2880' +/-  
WELL OPERATOR PERKINS OIL & GAS INC. DESIGNATED AGENT CLINTON PERKINS  
ADDRESS P.O. BOX 547 ADDRESS P.O. BOX 547  
PENNSBORO, WV 26415 PENNSBORO, WV 26415

11/13/2015

KNOWN AS  
WELL # 2  
HENRY LEASE  
80 AC. +/-



CESO, INC.  
211 WASHINGTON ST. ST. MARYS, WV 26170  
(304) 684-7773

DMH  
10-14-15  
NOV 04 2015  
TOPO SECTION OF WILEYVILLE 7.5'  
JOB # 751708  
Environmental Protection  
11/13/2015