


Call Table	
a. S59° 44' W	217'
b. S82° 54' W	561'
c. N89° 33' W	489'
d. N81° 36' W	578'

(+) DENOTES LOCATION OF WELL ON UNITED STATES TOPOGRAPHIC MAPS

FILE NO. 105-79
 DRAWING NO. _____
 SCALE 1" = 400'
 MINIMUM DEGREE OF ACCURACY 1 in 200
 PROVEN SOURCE OF ELEVATION USGS BM 1012'

I THE UNDERSIGNED, HEREBY CERTIFY THAT THIS PLAT IS CORRECT TO THE BEST OF MY KNOWLEDGE AND BELIEF AND SHOWS ALL THE INFORMATION REQUIRED BY LAW AND THE REGULATIONS ISSUED AND PRESCRIBED BY THE DEPARTMENT OF MINES.

(SIGNED) *Timothy P. Roush*
 TIMOTHY P. ROUSH PS 793



WEST VIRGINIA
 Division of Environmental Protection
 Office of Oil and Gas
 *10 McJunkin Road
 Nitro, West Virginia 25143-2506



DATE October 13, 19 97
 FARM Wm. A. Newman NO. 2
 API WELL NO. 47-103-01765 P


WELL TYPE: OIL GAS _____ LIQUID INJECTION _____ WASTE DISPOSAL _____
 (IF "GAS") PRODUCTION _____ STORAGE _____ DEEP _____ SHALLOW _____
 LOCATION: ELEVATION 1171' WATERSHED Sugar Run
 DISTRICT Clay COUNTY Wetzel
 QUADRANGLE Littleton 7.5'
 SURFACE OWNER Larry G. Rice ACREAGE 30 Ac.
 OIL & GAS ROYALTY OWNER _____ LEASE ACREAGE _____
 LEASE NO. 25219-50
 PROPOSED WORK: DRILL _____ CONVERT _____ DRILL DEEPER _____ REDRILL _____ FRACTURE OR STIMULATE _____ PLUG OFF OLD FORMATION _____ PERFORATE NEW FORMATION _____ OTHER PHYSICAL CHANGE IN WELL (SPECIFY) _____
 PLUG AND ABANDON CLEAN OUT AND REPLUG _____
 TARGET FORMATION Fourth Sand ESTIMATED DEPTH 3098'
 WELL OPERATOR Clowser Well Service, Inc. DESIGNATED AGENT John S. Clowser
 ADDRESS Route 3, Box 27-A ADDRESS Route 3, Box 27-A
Salem, WV 26426 Salem, WV 26426

WET 1765 P

WR-38
DATE:

API# 47 - 103 - 01765 - P

STATE OF WEST VIRGINIA
DIVISION OF ENVIRONMENTAL PROTECTION
OFFICE OF OIL AND GAS



AFFIDAVIT OF PLUGGING AND FILLING WELL

AFFIDAVIT SHOULD BE IN TRIPLICATE, one copy mailed to the Division, one copy to be retained by the Well Operator and the third copy (and extra copies if required) should be mailed to the operator at their respective addresses.

Farm name: RICE, LARRY G. Operator Well No.: Wm. A NEWMAN 2

LOCATION: Elevation: 1171.00 Quadrangle: LITTLETON
District: CLAY County: WETZEL
Latitude: 10400 Feet South of 39 Deg. 42 Min. 30 Sec.
Longitude: 7000 Feet West of 80 Deg. 30 Min. 0 Sec.

Well Type: OIL GAS

Company: CLOWSER PRODUCTION CO Coal Operator _____
RT 3, BOX 27-A or Owner _____
SALEM WV 26426 _____

Agent: JOHN S CLOWSER Coal Operator _____
or Owner _____

Permit Issue Date: 10-26-98

AFFIDAVIT


STATE OF WEST VIRGINIA,
County of WETZEL ss:

KYLE D PERKINS and DONALD E HARRISON being first duly sworn according to law depose and say that they are experienced in the work of plugging and filling oil and gas wells and were employed by the above named well operator, and participated in the work of plugging and filling the above well, and RANDAL MICK Oil and Gas Inspector representing the Director, say that said work was commenced on the 13th day of April, 1999 and that the well was plugged and filled in the following manner:

TYPE	FROM	TO	PIPE REMOVED	LEFT
Cement	3000	2850 (tagged)		
Cement	2200	2100	6 5/8 40	2126
Cement	1450	1350	Note: 6 5/8 csg perforated @ 1420,	
Cement	970	870	1400, 1380, 920, 900, 880, 300, 280, 260	
Cement	340	240	Cut off @ 100' - parted @ 40'	
Cement	100	surface	Cannot tie back into csg	
6% cel placed between each cement plug				

Description of monument: 1 joint 7" csg extending 30" above surface and that the work of plugging and filling said well was completed on the 4th day of May, 1999.

And further deponents saith not.
Kyle D Perkins
Donald E Harrison



Sworn and subscribe before me this 5th day of May, 1999

My commission expires: June 7, 2000
[Signature]
Notary Public

Oil and Gas Inspector: _____

MAY 17 1999

WET 1765-P