

Lat. - 39° 35' 07.4"

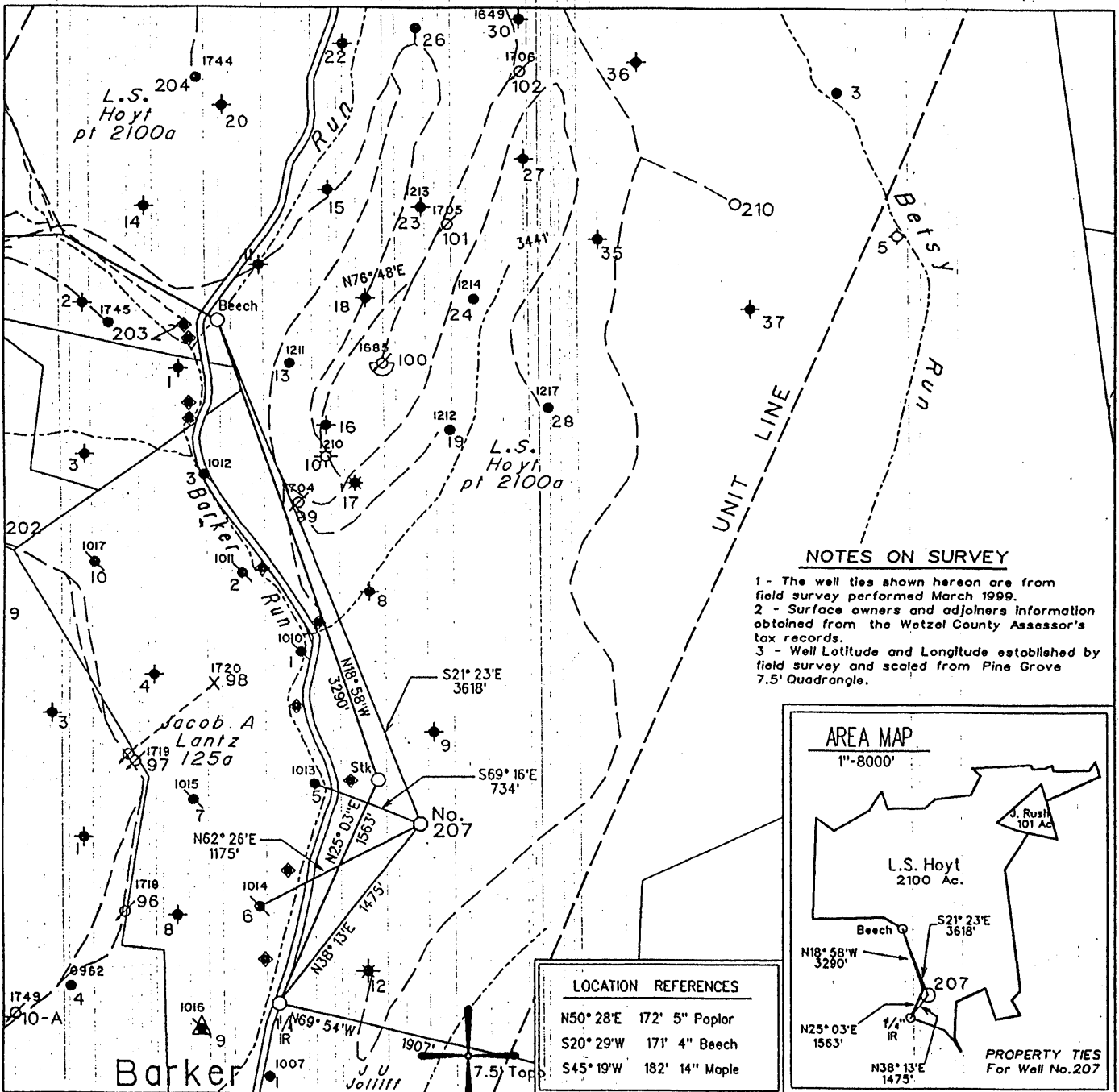
8,900'

LATITUDE 39° 37' 30"

LONGITUDE 80° 37' 30"

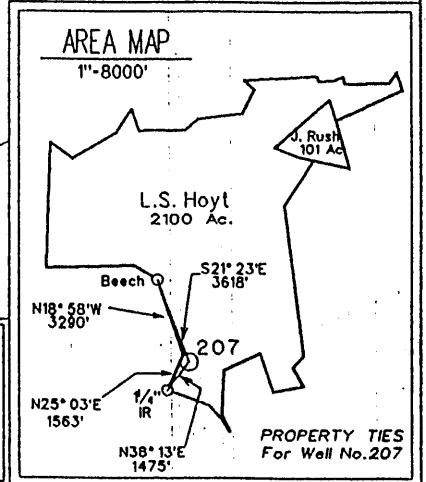
14,400'

Long. - 80° 39' 23.8"



NOTES ON SURVEY

- 1 - The well ties shown hereon are from field survey performed March 1999.
- 2 - Surface owners and adjacers information obtained from the Wetzel County Assessor's tax records.
- 3 - Well Latitude and Longitude established by field survey and scaled from Pine Grove 7.5' Quadrangle.



LOCATION REFERENCES	
N50° 28' E	172' 5" Poplar
S20° 29' W	171' 4" Beech
S45° 19' W	182' 14" Maple

Note: All known water supply sources within 1000' of proposed well are shown.


◆ Denotes a Water Supply Source

(H) DENOTES LOCATION OF WELL ON UNITED STATES TOPOGRAPHIC MAPS

FILE NO. 325
 MAP NO. N68 N 11 S E W 2
 SCALE 1" = 1000'
 MINIMUM DEGREE OF ACCURACY 1 in 200
 PROVEN SOURCE OF ELEVATION USGS BM - 838'

I THE UNDERSIGNED, HEREBY CERTIFY THAT THIS PLAT IS CORRECT TO THE BEST OF MY KNOWLEDGE AND BELIEF AND SHOWS ALL THE INFORMATION REQUIRED BY LAW AND THE REGULATIONS ISSUED AND PRESCRIBED BY THE DEPARTMENT OF MINES.

(SIGNED) *[Signature]*
 TIMOTHY P. ROUSH PS 793



WEST VIRGINIA
 Division of Environmental Protection
 Office of Oil and Gas
 *10 McJunkin Road
 Nitro, West Virginia 25143-2506



DATE March 29, 19 99
 FARM L.S. Hoyt NO. 207
 API WELL NO. 47-103-01778

WELL TYPE: OIL GAS LIQUID INJECTION WASTE DISPOSAL
 (IF "GAS") PRODUCTION STORAGE DEEP SHALLOW
 LOCATION: ELEVATION 1026' WATERSHED Barker Run
 DISTRICT Grant COUNTY Wetzel
 QUADRANGLE Pine Grove

CANCELLED

SURFACE OWNER Dallison Lumber Inc. ACREAGE 2099.3 Ac.
 OIL & GAS ROYALTY OWNER The Hoyt Foundation LEASE ACREAGE 2100 Ac.
 LEASE NO. 52265-50

PROPOSED WORK: DRILL CONVERT DRILL DEEPER REDRILL FRACTURE OR STIMULATE PLUG OFF OLD FORMATION PERFORATE NEW FORMATION OTHER PHYSICAL CHANGE IN WELL (SPECIFY) _____

PLUG AND ABANDON CLEAN OUT AND REPLUG
 TARGET FORMATION Gordon ESTIMATED DEPTH 2,960'
 WELL OPERATOR PennzEnergy E&P, L.L.C. DESIGNATED AGENT Philip S. Ondrusek
 ADDRESS P. O. Box 5519 ADDRESS P. O. Box 5519
Vienna, W.Va. 26105 Vienna, W.Va. 26105

NOV 1 2002

FORM IV-6

WET 1778 CAN

Lat. - 39° 35' 07.4"

8,900'

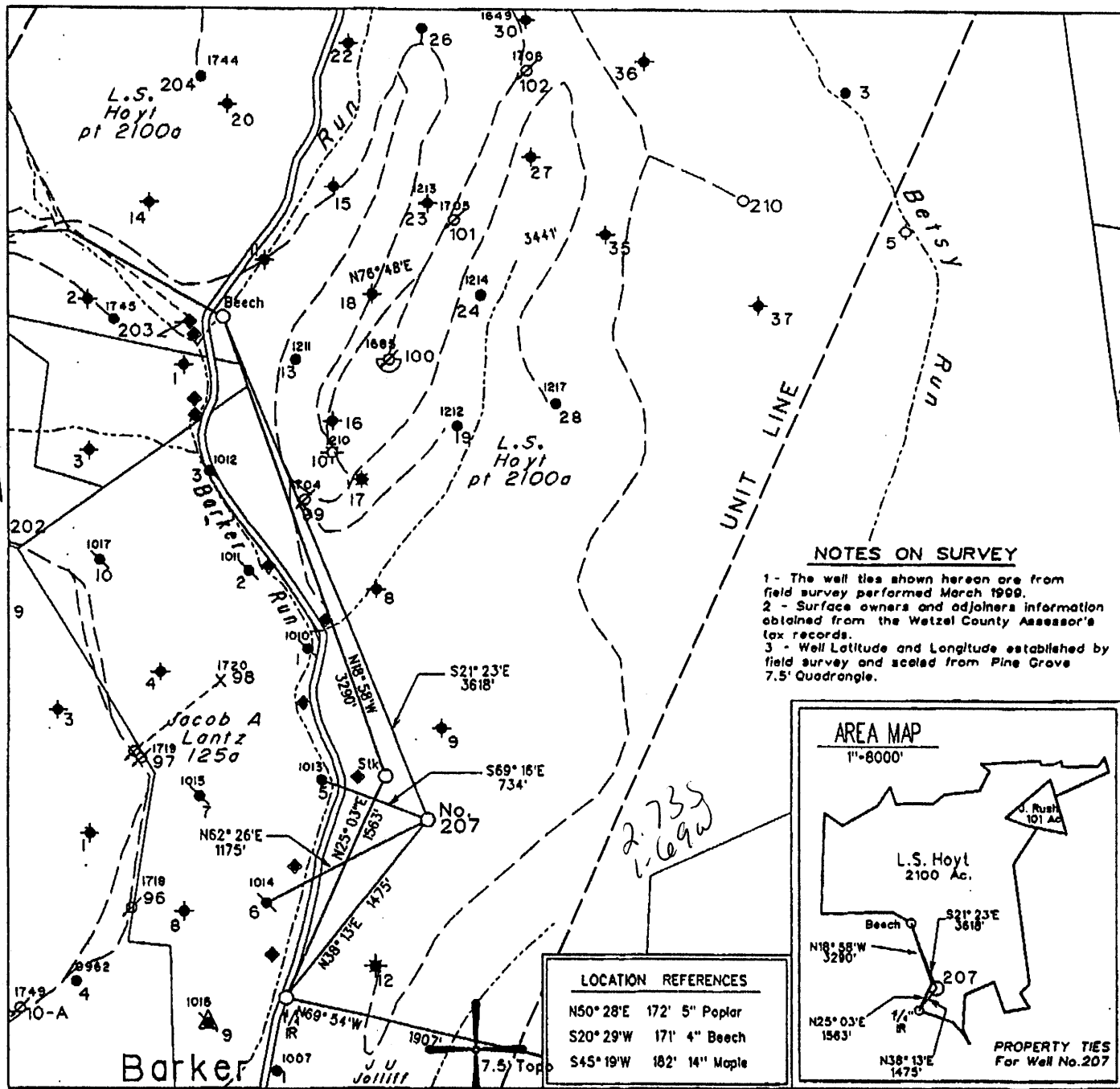
LATITUDE 39° 37' 30"

LONGITUDE 80° 37' 30"

14,400'

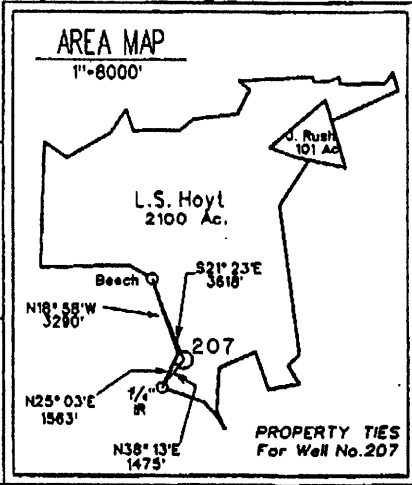
Long. - 80° 39' 23.8"

WET 1778



NOTES ON SURVEY

- 1 - The well ties shown hereon are from field survey performed March 1999.
- 2 - Surface owners and adjoiners information obtained from the Wetzel County Assessor's tax records.
- 3 - Well Latitude and Longitude established by field survey and scaled from Pine Grove 7.5' Quadrangle.



LOCATION REFERENCES	
N50° 28'E	172' 5" Poplar
S20° 29'W	171' 4" Beech
S45° 19'W	182' 14" Maple

Note: All known water supply sources within 1000' of proposed well are shown.


◆ - Denotes a Water Supply Source

(H) DENOTES LOCATION OF WELL ON UNITED STATES TOPOGRAPHIC MAPS

FILE NO. 325
 MAP NO. N68 N 11 S E W 2
 SCALE 1" = 1000'
 MINIMUM DEGREE OF ACCURACY 1 in 200
 PROVEN SOURCE OF ELEVATION USGS BM - 838'

I THE UNDERSIGNED, HEREBY CERTIFY THAT THIS PLAT IS CORRECT TO THE BEST OF MY KNOWLEDGE AND BELIEF AND SHOWS ALL THE INFORMATION REQUIRED BY LAW AND THE REGULATIONS ISSUED AND PRESCRIBED BY THE DEPARTMENT OF MINES.

(SIGNED) [Signature]
 TIMOTHY P. ROUSH PS 793



WEST VIRGINIA
 Division of Environmental Protection
 Office of Oil and Gas
 •10 McJunkin Road
 Nitro, West Virginia 25143-2506



DATE March 29, 19 99
 FARM L.S. Hoyt NO. 207
 API WELL NO. 47-103-01778

WELL TYPE: OIL GAS LIQUID INJECTION WASTE DISPOSAL
 (IF "GAS") PRODUCTION STORAGE DEEP SHALLOW
 LOCATION: ELEVATION 1026' WATERSHED Barker Run
 DISTRICT Grant COUNTY Wetzel
 QUADRANGLE Pine Grove
 SURFACE OWNER Dallison Lumber Inc. ACREAGE 2099.3 Ac.
 OIL & GAS ROYALTY OWNER The Hoyt Foundation LEASE ACREAGE 2100 Ac.
 LEASE NO. 52265-50
 PROPOSED WORK: DRILL CONVERT DRILL DEEPER REDRILL FRACTURE OR STIMULATE PLUG OFF OLD FORMATION PERFORATE NEW FORMATION OTHER PHYSICAL CHANGE IN WELL (SPECIFY) _____
 PLUG AND ABANDON CLEAN OUT AND REPLUG
 TARGET FORMATION Gordon ESTIMATED DEPTH 2,960'
 WELL OPERATOR PennzEnergy E&P, L.L.C. DESIGNATED AGENT Philip S. Ondrusek
 ADDRESS P. O. Box 5519 ADDRESS P. O. Box 5519
Vienna, W.Va. 26105 Vienna, W.Va. 26105

APR 26 1999