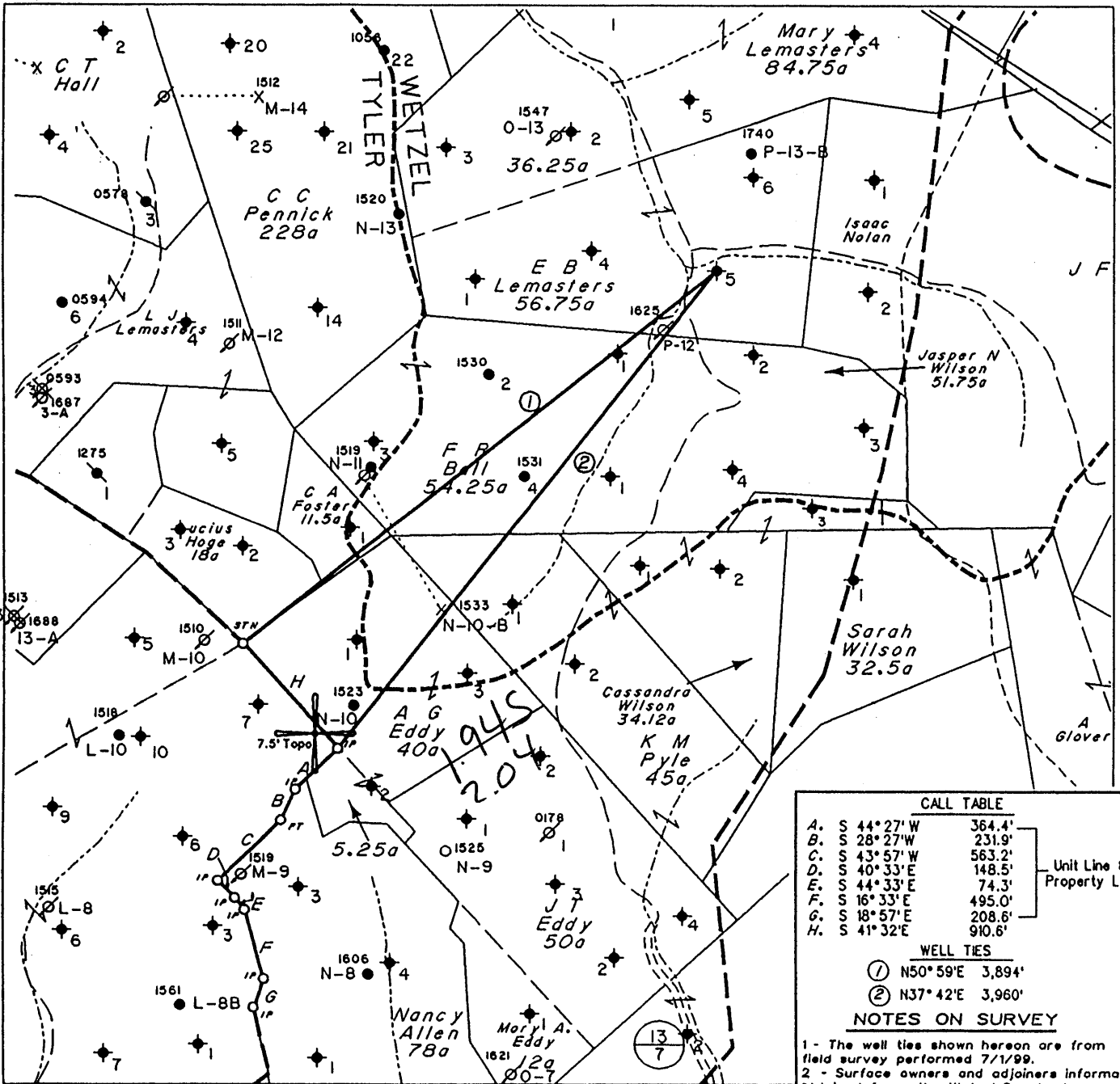


62 8/11/99



LONGITUDE 80° 37' 30"

10,250'

Long. - 80° 39' 47.6"

CALL TABLE	
A. S 44° 27' W	364.4'
B. S 28° 27' W	231.9'
C. S 43° 57' W	563.2'
D. S 40° 33' E	148.5'
E. S 44° 33' E	74.3'
F. S 16° 33' E	495.0'
G. S 18° 57' E	208.6'
H. S 41° 32' E	910.6'

Unit Line & Property Line

WELL TIES	
① N50° 59' E	3,894'
② N37° 42' E	3,960'

NOTES ON SURVEY


- The well ties shown hereon are from field survey performed 7/1/99.
- Surface owners and adjoiners information obtained from the Wetzel County Assessor's tax records.
- Well Latitude and Longitude established by field survey and scaled from Centerpoint 7.5' Quadrangle.

(H) DENOTES LOCATION OF WELL ON UNITED STATES TOPOGRAPHIC MAPS

FILE NO. 1782
 MAP NO. N48 N 2 S E W 3
 SCALE 1" = 1000'
 MINIMUM DEGREE OF ACCURACY 1 in 200
 PROVEN SOURCE OF ELEVATION E.B. Lemasters P-12 (47-095-1625) - 1040'

I THE UNDERSIGNED, HEREBY CERTIFY THAT THIS PLAT IS CORRECT TO THE BEST OF MY KNOWLEDGE AND BELIEF AND SHOWS ALL THE INFORMATION REQUIRED BY LAW AND THE REGULATIONS ISSUED AND PRESCRIBED BY THE DEPARTMENT OF MINES.

(SIGNED) [Signature]
 TIMOTHY P. ROUSH PS 793



WEST VIRGINIA
 Division of Environmental Protection
 Office of Oil and Gas
 •10 McJunkin Road
 Nitro, West Virginia 25143-2506



DATE July 20, 19 99
 FARM E.B. Lemasters NO. 5
 API WELL NO. 47-103-01792R
 was 0370140

WELL TYPE: OIL GAS LIQUID INJECTION WASTE DISPOSAL OBSERVATION
 (IF "GAS") PRODUCTION STORAGE DEEP SHALLOW
 LOCATION: ELEVATION 1030' WATERSHED Piney Fork
 DISTRICT Green COUNTY Wetzel
 QUADRANGLE Centerpoint
 SURFACE OWNER State of West Virginia ACREAGE 110 Ac.
 OIL & GAS ROYALTY OWNER PennzEnergy E & P, LLC et al. LEASE ACREAGE 93 Ac.
 LEASE NO. 47254-00
 PROPOSED WORK: DRILL CONVERT DRILL DEEPER REDRILL FRACTURE OR STIMULATE PLUG OFF OLD FORMATION PERFORATE NEW FORMATION OTHER PHYSICAL CHANGE IN WELL (SPECIFY) _____
 PLUG AND ABANDON CLEAN OUT AND REPLUG
 TARGET FORMATION Fresh Water Zones ESTIMATED DEPTH 300'
 WELL OPERATOR PennzEnergy E&P, LLC DESIGNATED AGENT Michael McCown
 ADDRESS P. O. Box 5519 ADDRESS P. O. Box 5519
Vienna, W.Va. 26105 Vienna, W.Va. 26105

AUG 16 1999

WET 1792 R

E. B. LEMASTERS NO. 5 WELL.

No. 42 on Map.

~~70140~~

1792

Green District, Wetsel County, W. Va.

South Penn Oil Co.

Elevation, 1031' L.

Oil well (Gordon).

On Piney Fork.

3


	Top.	Bottom.
Pittsburgh Coal	833	835
Big Injun Sand	2123	2370
Gordon (oil pay)	2920	2932
Total depth		2940

STATE OF WEST VIRGINIA
DIVISION OF ENVIRONMENTAL PROTECTION
SECTION OF OIL AND GAS

AFFIDAVIT OF PLUGGING AND FILLING WELL

AFFIDAVIT SHOULD BE IN TRIPLICATE, one copy mailed to the Division, one copy to be retained by the Well Operator and the third copy (and extra copies if required) should be mailed to each coal operator at their respective addresses.

Farm name: E.B. Lemasters Operator Well No.: 5
LOCATION: Elevation: 1030' Quadrangle: Centerpoint
District: Green County: Wetzel
Latitude: 10,250' Feet South of 39°30'00"
Longitude 10,775' Feet West of 80°37'30"



Well Type: OIL X GAS _____

Company: PennzEnergy
P.O. Box 5519
Vienna, WV 26105

Coal Operator or Owner NA

Agent: Michael McCown

Coal Operator or Owner NA

Permit Issued: 7/20/00

AFFIDAVIT

STATE OF WEST VIRGINIA,
County of Wood ss:

Victor Stinespring and Jason Meadows being first duly sworn according to law depose and say that they are experienced in the work of plugging and filling oil and gas wells and were employed by the above named well operator, and participated in the work of plugging and filling the above well, and Mike Underwood Oil and Gas Inspector representing the Director, say that said work was commenced on the 19th day of September 2000, and that the well was plugged and filled in the following manner:


TYPE	FROM	TO	PIPE REMOVED	LEFT
Class A 70 SKS	1162	933	10" - 0'	441
Class A 30 SKS	880	780	8" - 850'	266'
Class A 50 SKS	490	390		
Class A 50 SKS	100	Surface	Shot 2 times @ 1080'	
			Shot 2 times @ 1033'	
6% Gel Between Plugs				11/14/01

Description of monument: 8" x 20' casing w/ API#
and that the work of plugging and filling said well was completed on the 21st day of September 2000

And further deponents saith not.

Sworn and subscribe before me this 25th day of September, 192000
My commission expires: August 7, 2006

Jason Meadows
Diane E. Bosley
Notary Public



NOV 16 2001

NET 1792