

West Virginia Department of Environmental Protection
Office of Oil & Gas

WELL LOCATION FORM: GPS

API: 47-103-01891P WELL NO: T-05

FARM NAME: John Mills

RESPONSIBLE PARTY NAME: _____

COUNTY: Wetzel DISTRICT: Grant

QUADRANGLE: Pine Grove 7.5'

SURFACE OWNER: W.Va. Public Lands Corporation

ROYALTY OWNER: Mills Wetzel Lands, Inc. 39 31 0.99932

UTM GPS NORTHING: 14,350,383' 4,373,997 m. (NAD 27) ~~39 30 0.9993~~


UTM GPS EASTING: 1,741,450' 530,794 m. (NAD 27) GPS ELEVATION: 789' (241 m.) ~~80 58 30.356~~

↑ use

The Responsible Party named above has chosen to submit GPS coordinates in lieu of preparing a new well location plat for a plugging permit on the above well. The Office of Oil & Gas will not accept GPS coordinates that do not meet the following requirements:

1. Datum: NAD 1983, Zone:17 North, Coordinate Units: meters, Altitude: height above mean sea level (MSL) - meters.
2. Accuracy to Datum - 3.05 meters
3. Data Collection Method:

Survey Grade GPS _____ Post Processed Differential _____
 Real-Time Differential _____
 Mapping Grade GPS X Post Processed Differential X
 Real-Time Differential _____



I the undersigned, hereby certify this data is correct to the best of my knowledge and belief and shows all the information required by law and the regulations issued and prescribed by the Office of Oil and Gas.

Jim Roush
Signature

Title

Aug. 20, 2002
Date

Pine Grove 7.5' quad

Calc 7.5' loc

1.70S 39° 32' 30"
0.89W 80° 37' 30"

Littleton SC

4.585

Bill W

407

SEP 8 0 2002

8/30

STATE OF WEST VIRGINIA
DIVISION OF ENVIRONMENTAL PROTECTION
OFFICE OF OIL AND GAS

AFFIDAVIT OF PLUGGING AND FILLING WELL

AFFIDAVIT SHOULD BE IN TRIPLICATE, one copy mailed to the Division, one copy to be retained by the Well Operator and the third copy (and extra copies if required) should be mailed to each coal operator at their respective addresses.

Farm name: WV Public Land Corp. Operator Well No.: Mill T-05

LOCATION: Elevation: 789 Quadrangle: _____
District: Grant County: Wetzel
Latitude: _____ Feet South of _____ Deg. _____ Min. _____ Sec.
Longitude: _____ Feet West of _____ Deg. _____ Min. _____ Sec.

Well Type: OIL _____ GAS _____ Water Well


Company: Quaker State
PO Box 99
Oil City, PA 16301

Coal Operator
or Owner

Coal Operator
or Owner

Agent: Robert J. Payne

Permit Issued Date: 8/29/02



AFFIDAVIT

STATE OF WEST VIRGINIA,
County of Upshur ss:

R. L. Wharton and Don Elmer being first duly sworn according to law depose and say that they are experienced in the work of plugging and filling oil and gas wells and were employed by the above named well operator, and participated in the work of plugging and filling the above well, and _____ Oil and Gas Inspector representing the Director, say that said work was commenced on the 3rd day of Sept. 2002, and that the well was plugged and filled in the following manner:

TYPE	FROM	TO	PIPE REMOVED	LEFT
	60'		Rig up, drill to	70'
Cement	70'	0'	40 bags of cement	

[Handwritten signature] 10/31/02

Description of monument: 6" pipe and that the work of plugging and filling said well was completed on the 23 day of Sept, 2002.


And further deponents saith not. R. L. Wharton

Don Elmer

Sworn and subscribe before me this 22 day of October, 2002
My commission expires: 11-03-03

Notary Public

Oil and Gas Inspector: Steven A. Monor



WEST 1871

NOV 1 2002